



Uttar Pradesh

# Assembly Factbook™

Hapur Assembly Constituency



Key Electoral Data of Hapur  
Assembly Constituency (Vidhan Sabha)

Uttar Pradesh

# **Assembly Factbook™**

Hapur Assembly Constituency



Hapur Vidhan Sabha

**Editor & Director**

Dr. R.K. Thukral

**Research Editor**

Dr. Shafeeq Rahman

**Compiled, Researched and Published by  
Datanet India Pvt. Ltd.**

D-100, 1st Floor,  
Okhla Industrial Area, Phase-I,  
New Delhi- 110020.  
Ph.: 91-11- 43580781-84  
Email : support@indiastatpublications.com  
Website : www.indiastatelections.com

**Online Book Store :**

www.indiastatpublications.com

**Report No. :** AFB/UP-059-0123

**ISBN :** 978-93-5905-169-7

**First Edition :** January, 2018

**Sixth Updated Edition :** January, 2023

**Price :** Rs.11500/-

US\$ 310

**© Datanet India Pvt. Ltd.**

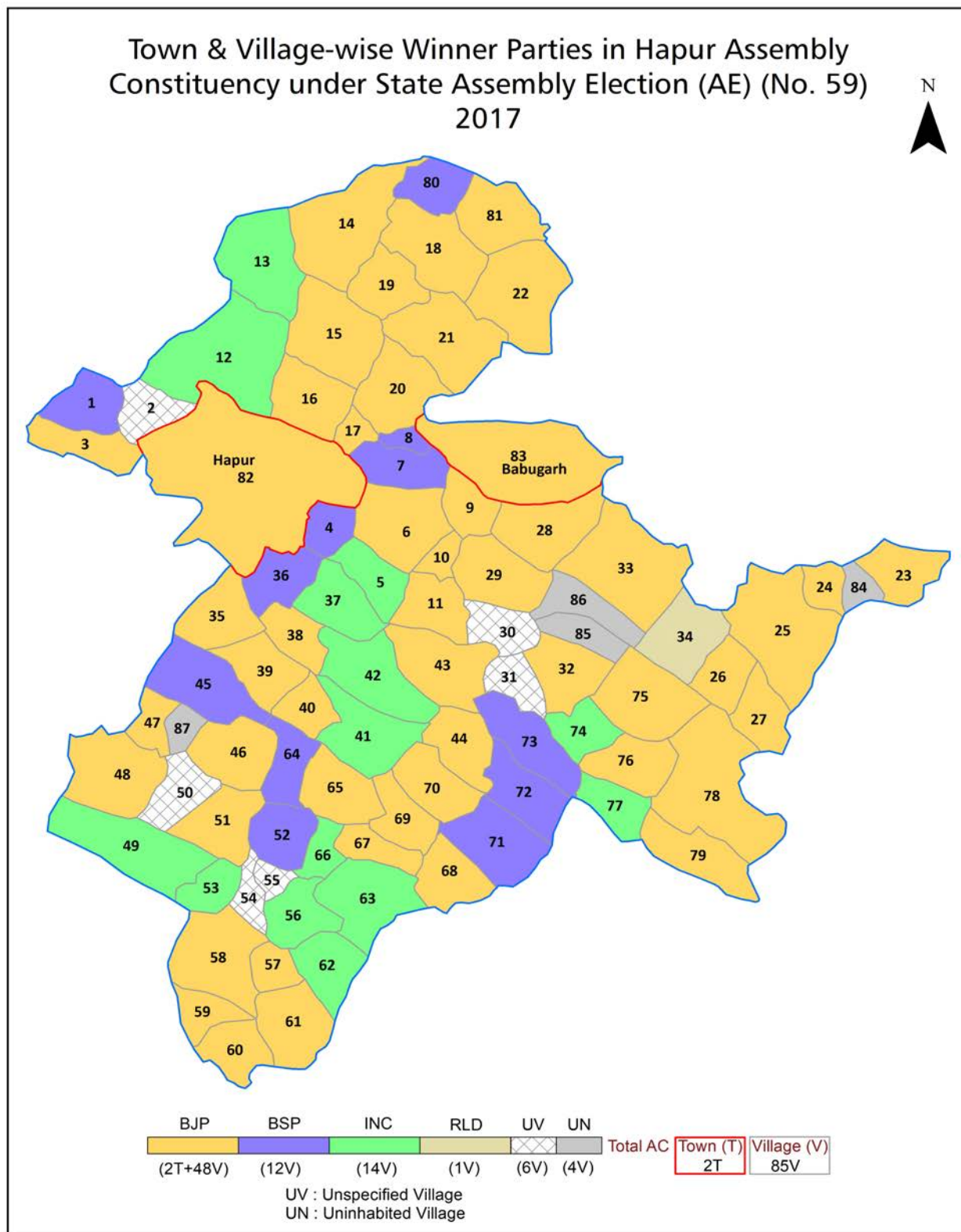
All rights reserved. No part of this book may be reproduced, stored in a retrieval system or transmitted in any form or by any means, mechanical photocopying, photographing, scanning, recording or otherwise without the prior written permission of the publisher. Please refer to Disclaimer at page no. 292 for the use of this publication.

Printed in India

No.	Particulars	Page No.
	<b>Introduction</b>	
1	Assembly Constituency - (Vidhan Sabha) at a Glance   Features of Assembly as per Delimitation Commission of India (2008)	1-2
	<b>Location and Political Maps</b>	
2	Location Map   Boundaries of Assembly Constituency - (Vidhan Sabha) in District   Boundaries of Assembly Constituency under Parliamentary Constituency - (Lok Sabha)   Town & Village-wise Winner Parties-2022, 2019, 2017, 2014, 2012 and 2009	3-11
	<b>Administrative Setup (2011)</b>	
3	District   Sub-district   Towns   Villages   Inhabited Villages   Uninhabited Villages   Village Panchayat   Intermediate Panchayat	12-16
	<b>Demographics (2011)</b>	
4	Population   Households   Rural/Urban Population   Towns and Villages by Population Size   Sex Ratio (Total & 0-6 Years)   Religious Population   Social Population   Literacy Rate	17-18
	<b>Electoral Features</b>	
5	Important Dates of Last Elections Held   Electors by Gender   Service Electors   Voters   Voters Turnout   Polling Stations & Average Number of Electors per Polling Station   Electors by Age Group   Present Elected Representatives	19-24
	<b>Historical Summary Election Results</b>	
6	Vote Share of Major Parties   Winning Margin (Number & Percentage)   Polarity of Parties   Summary Result of Assembly Segment of Parliamentary Election 2019, 2014, 2009, 2004 and 1999   Summary Result of Assembly Elections 2022, 2017, 2012, 2007, 2002, 1996, 1993, 1991, 1989, 1985, 1980, 1977, 1974, 1969, 1967, 1962, 1957 and 1952	25-52
	<b>Polling Station Level Election Results</b>	
7	Name and Number of Polling Station 2022, 2019, 2017, 2014, 2012 and 2009   Polling Station-wise Electors, Voters & Voters Turnout 2022, 2019, 2017, 2014, 2012 and 2009   Polling Station wise Elections Results 2022, 2019, 2017, 2014, 2012 and 2009	53-259
8	<b>Panchayat and Local Bodies Election Results</b> Panchayat Result 2015   Urban Local Bodies Result 2012	260-270
	<b>Share of Assembly Constituency</b>	
9	Share of Assembly Constituency - (Vidhan Sabha) in State, District and Parliamentary Constituency - (Lok Sabha)	271
	<b>Socio-Economic Amenities (2011)</b>	
10	Access to Administrative Units   Agricultural, Manufacturing and Industrial Commodities   Demographic Indicators   Education   Health & Manpower   Drinking Water Supply   Sanitation   Entertainment and Recreations Infrastructure   Power   Food Allocation Distribution and Marketing of Agriculture Commodities Infrastructure   Transport and Road Infrastructure   Communication   Banking and Financial Services   Land Use   Irrigation Source	273-287
11	<b>Abbreviation &amp; Sources</b>	288-291
12	<b>Disclaimer</b>	292



## Location & Political Map



## Administrative Setup

### List of Village Panchayat & Intermediate Panchayat (Block) Name - 2011

Village Name	Village Panchayat Name	Intermediate Panchayat Name
Abdullapur Basantpur Urf Farid	Abdullapur Basantpur Urf Farid	Hapur
Abdullapur Modi	Abdullapur Modi	Hapur
Akdauli	Akdauli	Hapur
Allabuxpur Urf Bagadpur	Allabuxpur Urf Bagadpur	Hapur
Asodha	Asodha	Hapur
Asra	Muradpur Nizamsar	Simbhawali
Ayadnagar(North)	Ayadnagar	Hapur
Ayadnagar(South)	Ayadnagar	Hapur
Bachhlauta	Bachhlauta	Hapur
Baroda Sinhani	Baroda Sinhani	Hapur
Bhadangpur	Bhadanpur	Hapur
Bhameda	Bhameda	Hapur
Bhatail	Bhatail	Hapur
Bhatiana	Bhatiana	Hapur
Bhikanpur	Bhikanpur	Hapur
Bhimyari	Bhadanpur Bhimyari	Hapur
Brijnathpur	Brijnathpur Harsinghpur	Hapur
Chachoi	Dahana Chachoi	Hapur
Chakrasenpur Babugarh	Chakrasenpur Urf Babugarh	Hapur
Chhajjupur	Chajjupur	Hapur
Chhapkauli	Chhapkauli	Hapur
Chिताुल	Chिताुल	Hapur
Dadayara	Dadayara	Hapur
Dahana	Dahana Chachoi	Hapur
Dayanatpur	Dayanatpur	Hapur
Dhanaura	Dhanaura	Hapur
Dharampur 15 Biswa	Shahbuddin Nagar	Hapur
Doymi	Doymi	Hapur
Fazilpur Urf Meerpur	Murshadpur Fazilpur Urf Meerpur	Hapur

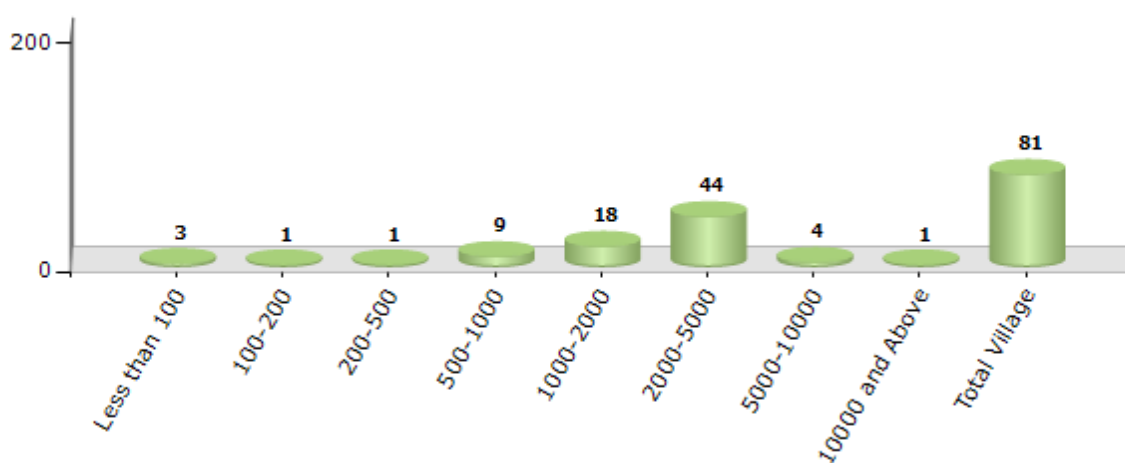
Contd....

## Demographics

### Number of Villages by Population Size - 2011

Less than 100	100-200	200-500	500-1000	1000-2000	2000-5000	5000-10000	10000 and Above	Total Village
3	1	1	9	18	44	4	1	81

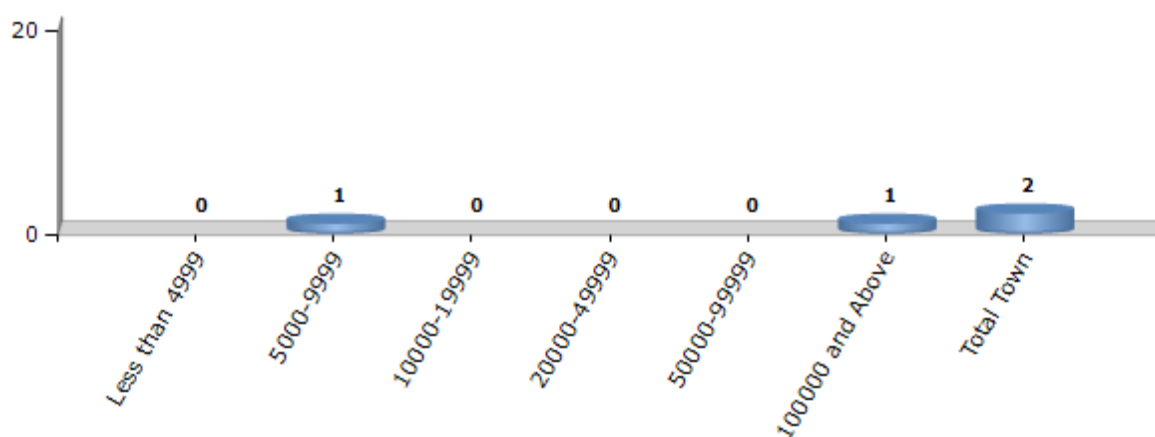
Number of Villages by Population Size - 2011



### Number of Towns by Population Size - 2011

Less than 4999	5000-9999	10000-19999	20000-49999	50000-99999	100000 and Above	Total Town
0	1	0	0	0	1	2

Number of Towns by Population Size - 2011



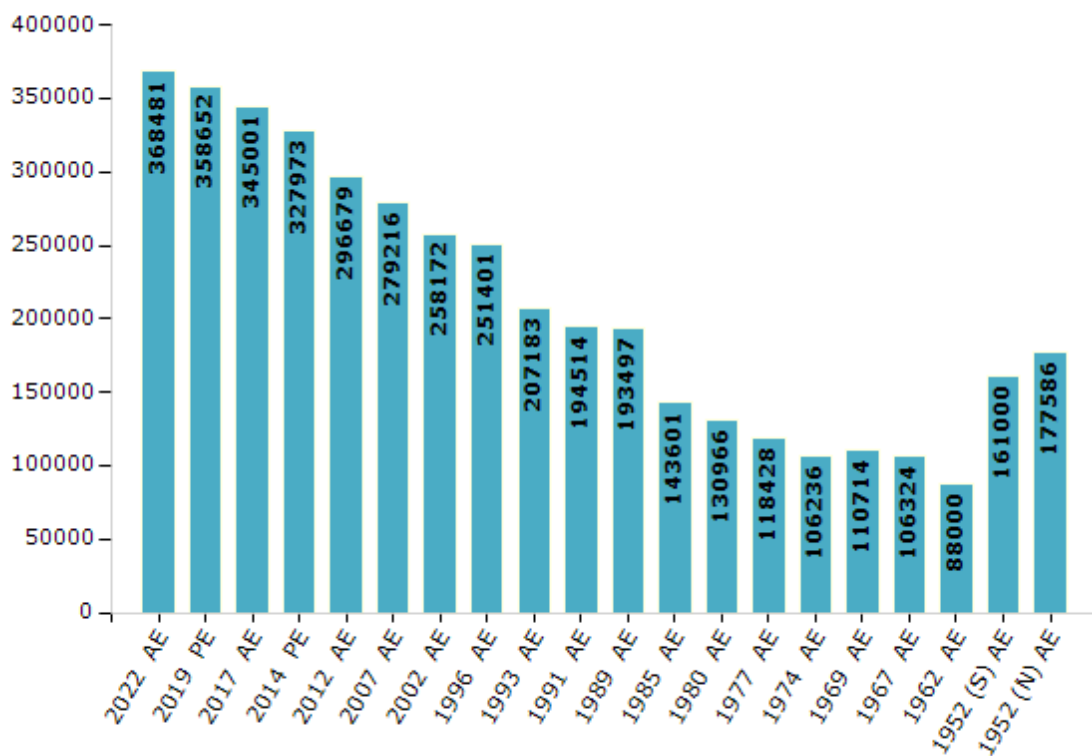
## Electoral Features

### Electors by Male & Female

Year	Male	Female	Others	Total
2022 AE	198759	169698	24	368481
2019 PE	194647	163990	15	358652
2017 AE	187666	157320	15	345001
2014 PE	181578	146382	13	327973
2012 AE	165587	131092	0	296679
2009 PE	-	-	-	-
2007 AE	152634	126582	-	279216
2004 PE	-	-	-	-
2002 AE	141370	116802	-	258172
1999 PE	-	-	-	-
1996 AE	132562	118839	-	251401
1993 AE	113520	93663	-	207183

Year	Male	Female	Others	Total
1991 AE	109020	85494	-	194514
1989 AE	112197	81300	-	193497
1985 AE	79015	64586	-	143601
1980 AE	72155	58811	-	130966
1977 AE	65163	53265	-	118428
1974 AE	57156	49080	-	106236
1969 AE	62572	48142	-	110714
1967 AE	-	-	-	106324
1962 AE	-	-	-	88000
1957 AE	-	-	-	-
1952 (S) AE	-	-	-	161000
1952 (N) AE	-	-	-	177586

Number of Electors



**Note :** AE : Assembly Election, PE : Assembly Segment of Parliamentary Election, (S) : Hapur North, (N) : Hapur South

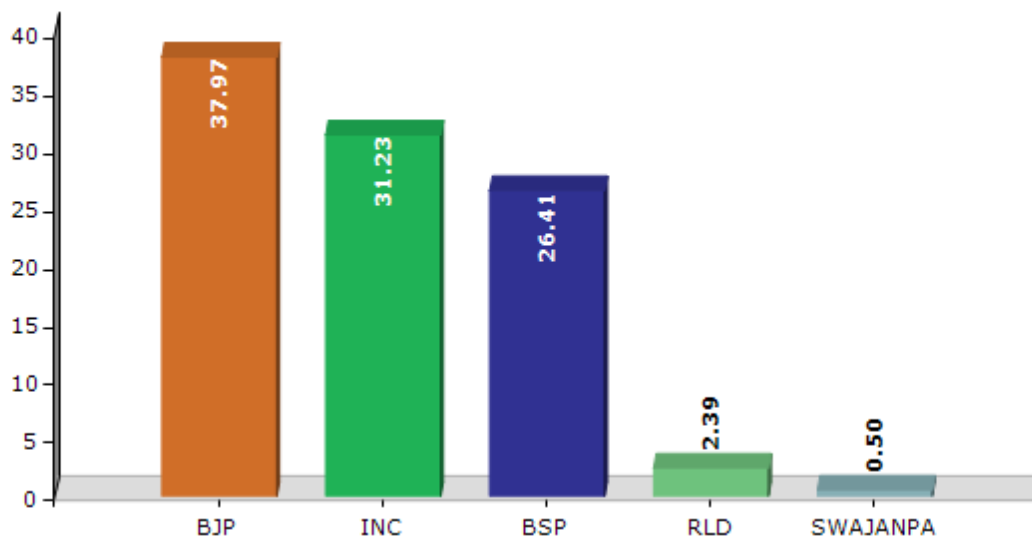


## Historical Summary Election Results

### Summary Result of Assembly Election - 2017

Candidate Name	Party	Votes	Votes %
Vijay Pal (Aadhti)	BJP	84532	37.97
Gajraj Singh	INC	69526	31.23
Shripal Singh	BSP	58806	26.41
Anju Urf Muskaan	RLD	5317	2.39
Chandra Pal Singh	SWAJANPA	1108	0.5
Dharmendra Singh	BMUP	703	0.32
Arvind Sen	SABHP	687	0.31
Lala Ram Gautam	IND	617	0.28
Rajpal Singh	IND	415	0.19
	NOTA	944	0.42

Votes Percentage of Top Parties - 2017



## Polling Station Level Election Results

### Number and Name of Polling Stations (PS) (2022)

Number of Polling Stations	Name of Polling Stations	Number of Polling Stations	Name of Polling Stations
1	P.S. MURADPUR NIZAMSAR ROOM NO-1	22	ADARSH P.S. PEERNAGAR SUDANA R.N.-2
2	P.S. MURADPUR NIZAMSAR ROOM NO-2	23	J.H.SCHOOL PEERNAGAR SUDANA R.N.-1
3	P.S. MALAKPUR ROOM NO-1	24	J.H.SCHOOL PEERNAGAR SUDANA R.N.-2
4	P.S. MALAKPUR ROOM NO-2	25	P.S. TIYALA R.N.-1
5	P.S. ASRA	26	P.S. TIYALA R.N.-2
6	P.S. KHARKHARI ROOM NO-1	27	J.H. SCHOOL TIYALA R.N.-1
7	P.S. KHARKHARI ROOM NO-2	28	J.H. SCHOOL TIYALA R.N.-2
8	RAMRICHPAL I.C. VAJHILPUR- R.N.1	29	P.S. NO.1 ASAURA R.N.-1
9	RAMRICHPAL I.C. VAJHILPUR- R.N.2	30	P.S. NO.1 ASAURA R.N.-2
10	P.S. SHAHMAHIUDDINPUR R.N.-1	31	P.S. NO.1 ASAURA R.N.-3
11	P.S. SHAHMAHIUDDINPUR R.N.-2	32	P.S. NO.1 ASAURA R.N.-4
12	P.S. SHAHMAHIUDDINPUR R.N.-3	33	P.S. NO.2 ASAURA R.N.-1
13	P.S. DADAYARA R.N.-1	34	P.S. NO.2 ASAURA R.N.-2
14	P.S. DADAYARA R.N.-2	35	J.H. SCHOOL ASAURA R.N.-1
15	J.H. SCHOOL JARAUTHI R.N.-1	36	J.H. SCHOOL ASAURA R.N.-2
16	PARISHADEEY J.H. SCHOOL DOYAMI R.N-1	37	J.H. SCHOOL ASAURA R.N.-3
17	PARISHADEEY J.H. SCHOOL DOYAMI R.N-2	38	J.H. SCHOOL ASAURA R.N.-4
18	P.S. DHANAURA R.N.-1	39	PANCHAYAT BHAWAN ASAURA R.N.-1
19	P.S. DHANAURA- R.N.-2	40	PANCHAYAT BHAWAN ASAURA R.N.-2
20	P.S. DADAYARA R.N.-3	41	P.S. ABDULLAPUR BASANT URF FARIDPUR GOYANA R.N.-1
21	ADARSH P.S. PEERNAGAR SUDANA R.N.-1	42	P.S. ABDULLAPUR BASANT URF FARIDPUR GOYANA R.N.-2

Contd....

## Polling Station Level Election Results

### Polling Station-wise Votes Secured by Overall Top Five Parties in Hapur Assembly in Assembly Election (AE) under Meerut Parliamentary Constituency in Uttar Pradesh (2022)

Number of Polling Station	Winner - Vijaypal (Aadhti) (BJP)	Runner-up - Gajraj Singh (RLD)	3rd - Manish Singh (BSP)	4th - Bhavna (INC)	5th - Chandrapal Singh (IND)	NOTA	Other	Total Votes Secured
36	51	404	187	3	1	0	8	654
37	25	565	13	4	1	0	4	612
38	15	797	10	4	3	0	6	835
39	246	277	189	5	1	0	6	724
40	58	392	297	42	6	0	10	805
41	233	84	344	19	2	0	6	688
42	130	45	553	4	6	0	18	756
43	71	23	551	5	3	0	9	662
44	79	41	623	18	5	0	13	779
45	401	36	345	10	3	0	9	804
46	365	46	165	24	3	0	8	611
47	303	45	5	9	0	0	1	363
48	84	35	337	5	5	0	12	478
49	55	17	376	1	0	0	6	455
50	82	45	445	3	2	0	8	585
51	80	34	389	2	1	0	15	521
52	208	61	222	7	1	0	5	504
53	68	28	272	2	1	0	2	373
54	112	22	492	2	2	0	9	639
55	58	17	432	0	2	0	5	514
56	104	26	512	7	1	0	3	653
57	318	79	99	5	0	0	0	501
58	32	30	365	2	2	0	2	433
59	54	27	346	4	1	0	2	434
60	59	66	411	3	0	0	9	548
61	55	64	331	10	6	0	36	502
62	124	37	356	5	2	0	18	542
63	49	21	544	2	4	0	8	628
64	116	58	396	7	1	0	7	585
65	76	22	513	5	1	0	8	625
66	91	27	484	6	0	0	6	614
67	35	31	190	2	1	0	4	263
68	101	80	397	4	1	0	4	587
69	506	37	4	4	3	0	1	555
70	387	30	12	5	0	0	6	440

Contd....

## Polling Station Level Election Results

**Winner, Runner-up and 3rd Party Position & Winning Margin According to Polling Stations in Hapur Assembly in Assembly Election (AE) under Meerut Parliamentary Constituency in Uttar Pradesh (2022)**

Polling Station Number	Winner Party	Winner Votes (%)	Runner-up Party	Runner-up Votes (%)	Winning Margin Votes (%)	Third Party	Third Party Votes (%)	Other Votes (%)
71	BJP	462 (80.21)	RLD	90 (15.63)	372 (64.58)	BSP	15 (2.6)	9 (1.56)
72	BJP	564 (77.37)	RLD	101 (13.85)	463 (63.52)	BSP	39 (5.35)	25 (3.43)
73	BJP	513 (81.56)	RLD	70 (11.13)	443 (70.43)	BSP	38 (6.04)	8 (1.27)
74	BJP	393 (71.98)	RLD	100 (18.32)	293 (53.66)	BSP	36 (6.59)	17 (3.11)
75	BJP	403 (86.11)	RLD	43 (9.19)	360 (76.92)	BSP	19 (4.06)	3 (0.64)
76	BJP	382 (80.08)	RLD	56 (11.74)	326 (68.34)	BSP	36 (7.55)	3 (0.63)
77	BJP	400 (76.92)	RLD	73 (14.04)	327 (62.88)	BSP	26 (5)	21 (4.04)
78	BJP	381 (69.91)	BSP	81 (14.86)	300 (55.05)	RLD	55 (10.09)	28 (5.14)
79	BJP	374 (64.15)	BSP	104 (17.84)	270 (46.31)	RLD	78 (13.38)	27 (4.63)
80	BSP	460 (81.85)	BJP	46 (8.19)	414 (73.66)	RLD	38 (6.76)	18 (3.2)
81	BSP	508 (80.13)	BJP	66 (10.41)	442 (69.72)	RLD	45 (7.1)	15 (2.37)
82	BSP	421 (59.63)	BJP	176 (24.93)	245 (34.7)	RLD	67 (9.49)	42 (5.95)
83	BSP	367 (53.58)	BJP	248 (36.2)	119 (17.38)	RLD	37 (5.4)	33 (4.82)
84	BJP	430 (65.65)	BSP	130 (19.85)	300 (45.8)	RLD	76 (11.6)	19 (2.9)
85	BSP	336 (49.41)	BJP	297 (43.68)	39 (5.73)	RLD	34 (5)	13 (1.91)
86	BJP	408 (81.6)	RLD	56 (11.2)	352 (70.4)	BSP	25 (5)	11 (2.2)
87	BJP	255 (48.3)	BSP	220 (41.67)	35 (6.63)	RLD	43 (8.14)	10 (1.89)
88	RLD	576 (72.54)	BJP	172 (21.66)	404 (50.88)	BSP	36 (4.53)	10 (1.26)
89	BJP	357 (52.97)	RLD	205 (30.42)	152 (22.55)	BSP	100 (14.84)	12 (1.78)
90	BSP	393 (57.12)	BJP	199 (28.92)	194 (28.2)	RLD	79 (11.48)	17 (2.47)
91	BSP	663 (84.57)	BJP	64 (8.16)	599 (76.41)	RLD	39 (4.97)	18 (2.3)
92	BSP	346 (55.63)	BJP	135 (21.7)	211 (33.93)	RLD	91 (14.63)	50 (8.04)
93	BJP	466 (79.52)	RLD	111 (18.94)	355 (60.58)	BSP	3 (0.51)	6 (1.02)
94	BJP	541 (84.4)	RLD	82 (12.79)	459 (71.61)	BSP	9 (1.4)	9 (1.4)
95	BJP	341 (59.51)	RLD	153 (26.7)	188 (32.81)	BSP	63 (10.99)	16 (2.79)
96	BSP	385 (76.39)	BJP	60 (11.9)	325 (64.49)	RLD	51 (10.12)	8 (1.59)
97	BSP	457 (81.03)	RLD	62 (10.99)	395 (70.04)	BJP	41 (7.27)	4 (0.71)
98	BSP	326 (53.36)	BJP	185 (30.28)	141 (23.08)	RLD	75 (12.27)	25 (4.09)
99	BSP	262 (76.83)	RLD	40 (11.73)	222 (65.1)	BJP	37 (10.85)	2 (0.59)
100	BSP	282 (69.29)	BJP	87 (21.38)	195 (47.91)	RLD	32 (7.86)	6 (1.47)
101	BSP	307 (76.94)	RLD	51 (12.78)	256 (64.16)	BJP	33 (8.27)	8 (2.01)
102	BSP	206 (78.33)	RLD	26 (9.89)	180 (68.44)	BJP	21 (7.98)	10 (3.8)
103	BSP	635 (82.47)	BJP	75 (9.74)	560 (72.73)	RLD	51 (6.62)	9 (1.17)
104	BJP	445 (78.76)	RLD	88 (15.58)	357 (63.18)	INC	16 (2.83)	16 (2.83)
105	BJP	378 (60.67)	RLD	227 (36.44)	151 (24.23)	BSP	15 (2.41)	3 (0.48)

Contd....

## Socio-Economic Amenities - Rural

### Access to Education Facilities

Particulars	Number of Villages (% of Population)				
	Available	Not Available	If Not Available (Distance of Nearest Facility)		
			A	B	C
Govt. Primary School	76 (97)	5 (3)	1 (0)	0 (0)	0 (0)
Private Primary School	36 (55)	45 (45)	0 (0)	0 (0)	0 (0)
Govt. Middle School	55 (81)	26 (19)	14 (11)	2 (2)	1 (0)
Private Middle School	20 (38)	61 (62)	1 (1)	0 (0)	0 (0)
Govt. Secondary School	12 (14)	69 (86)	31 (33)	13 (19)	2 (1)
Private Secondary School	7 (17)	74 (83)	6 (10)	5 (5)	0 (0)
Govt. Senior Secondary School	8 (11)	73 (89)	30 (38)	21 (27)	5 (5)
Private Senior Secondary School	4 (7)	77 (93)	5 (9)	4 (4)	1 (1)
Govt. Arts and Science Degree College	0 (0)	81 (100)	10 (17)	28 (35)	19 (22)
Private Arts and Science Degree College	1 (2)	80 (98)	7 (8)	10 (14)	2 (1)
Govt. Engineering College	0 (0)	81 (100)	0 (0)	1 (2)	13 (23)
Private Engineering College	0 (0)	81 (100)	3 (2)	6 (9)	54 (61)
Govt. Medicine College	1 (1)	80 (99)	2 (4)	6 (7)	11 (18)
Private Medicine College	0 (0)	81 (100)	3 (2)	9 (13)	45 (52)
Govt. Management Institute	0 (0)	81 (100)	1 (1)	4 (5)	9 (19)
Private Management Institute	0 (0)	81 (100)	6 (5)	14 (20)	42 (47)
Govt. Polytechnic	0 (0)	81 (100)	2 (1)	0 (0)	65 (85)
Private Polytechnic	0 (0)	81 (100)	0 (0)	0 (0)	10 (11)
Govt. Vocational Training School/ITI	0 (0)	81 (100)	7 (12)	12 (16)	6 (6)
Private Vocational Training School/ITI	2 (2)	79 (98)	4 (4)	23 (32)	23 (27)
Govt. Non Formal Training Centre	9 (11)	72 (89)	4 (3)	5 (7)	19 (28)
Private Non Formal Training Centre	0 (0)	81 (100)	3 (3)	7 (9)	3 (1)
Govt. School For Disabled	0 (0)	81 (100)	3 (3)	1 (1)	47 (67)
Private School For Disabled	0 (0)	81 (100)	0 (0)	0 (0)	9 (9)
Government Others	0 (0)	81 (100)	0 (0)	0 (0)	0 (0)
Private Others	0 (0)	81 (100)	0 (0)	0 (0)	1 (0)

Note : Distance A : Less than 5 km; B : Between 5-10 km; C : 10+ km.; Source : Data Analysis is based on 2011 Census.

## DISCLAIMER

The Terms of Use and Disclaimer of Datanet India Private Limited (hereinafter referred to as "Datanet") for use of this analysis report of **Hapur Assembly Constituency (Hapur Vidhan Sabha)** :-

1. **Assembly Factbook™** is a Registered Trade Mark owned by Datanet.
2. All the maps are sketched and graphical representation only and have not been drawn to the scale and also not to represent the actual geographical area or boundary of the unit.
3. The data for the aforesaid analysis is based on authentic sources and has been culled from the various publications of Census, CSO and NSSO for district and block level data, various central and state government departments, Central & State Elections Commissions and the concerned Returning Officers' releases, Electoral Rolls, Election results and allied publications, internal assessment, surveys, estimates and analysis. Therefore, certain adjustment of data at micro level may have been done to arrive closer to the macro data.
4. Data have been provided on an "As Is" and "As AVAILABLE" basis
5. The colours shown in the maps or diagram and charts of a particular party, alliance or AC are indicative and do not represent them.
6. This publication which includes maps, sheets, graphs and data would be the property under copyright of Datanet only. The user may use these for its internal study, analysis and research purposes. It's public display, re-selling or any commercial uses by the user are not allowed.
7. Datanet has taken due care and caution in compilation and processing of data and allied information, but does not guarantee the accuracy, adequacy or completeness of any information/analysis and will be not responsible for any errors or omissions or for the results obtained from the use of such information/analysis.
8. All the contents for the publication have been culled from various authentic sources and Datanet reasonably believes such sources to be reliable, but does not make any representations, express or implied as to the accuracy or fitness of use of such information. The information or contents of the information/analysis do not constitute advice and should not be relied upon in making (or refraining from making) any decision. Any reliance placed upon the information provided by Datanet is the sole responsibility and strictly at the user's risk.
9. In no event will Datanet be liable for any damages (including, without limitation, damages for loss of business projects, or loss of profits) arising in contract, tort or otherwise from the use of or inability to use any of its contents, or from any action taken (or refrained from being taken) as a result of using the analysis or any of its contents. Datanet its directors, owners, editors, officials, employees, distributor and agents or any associate will not be liable for any errors in the information contained or any consequences arising from the use of the contents of the provided information/analysis.
10. If any provision of these terms and conditions is held invalid or illegal or unenforceable for any reason by any court of competent jurisdiction, such provision shall be severed and the remainder of provisions of the terms and conditions shall continue in full force and effect as if the Term of Use had been executed with the invalid, illegal or unenforceable provision eliminated.
11. If there are any discrepancies in the information provided, please bring it to attention of Datanet for suitable rectification measures.



**Buy Online This Complete Book At**  
**Datanet India eBooks Store**

[www.indiastatpublications.com](http://www.indiastatpublications.com)

or go directly at

[http://www.indiastatpublications.com/  
Assembly\\_factbook/Uttar Pradesh/Meerut/ Hapur](http://www.indiastatpublications.com/Assembly_factbook/Uttar%20Pradesh/Meerut/Hapur)



**i** indiastat**elections**

ISBN : 978-93-5905-169-7



9 789359 105169 7