



Uttar Pradesh

# Assembly Factbook™

Pindra Assembly Constituency



Key Electoral Data of Pindra  
Assembly Constituency (Vidhan Sabha)

Uttar Pradesh

# **Assembly Factbook™**

Pindra Assembly Constituency



Pindra Vidhan Sabha

**Editor & Director**

Dr. R.K. Thukral

**Research Editor**

Dr. Shafeeq Rahman

**Compiled, Researched and Published by  
Datanet India Pvt. Ltd.**

D-100, 1st Floor,

Okhla Industrial Area, Phase-I,

New Delhi- 110020.

Ph.: 91-11- 43580781-84

Email : support@indiastatpublications.com

Website : www.indiastatelections.com

**Online Book Store :**

www.indiastatpublications.com

**Report No. :** AFB/UP-384-0123

**ISBN :** 978-93-5905-024-9

**First Edition :** January, 2018

**Sixth Updated Edition :** January, 2023

**Price :** Rs.11500/-

US\$ 310

**© Datanet India Pvt. Ltd.**

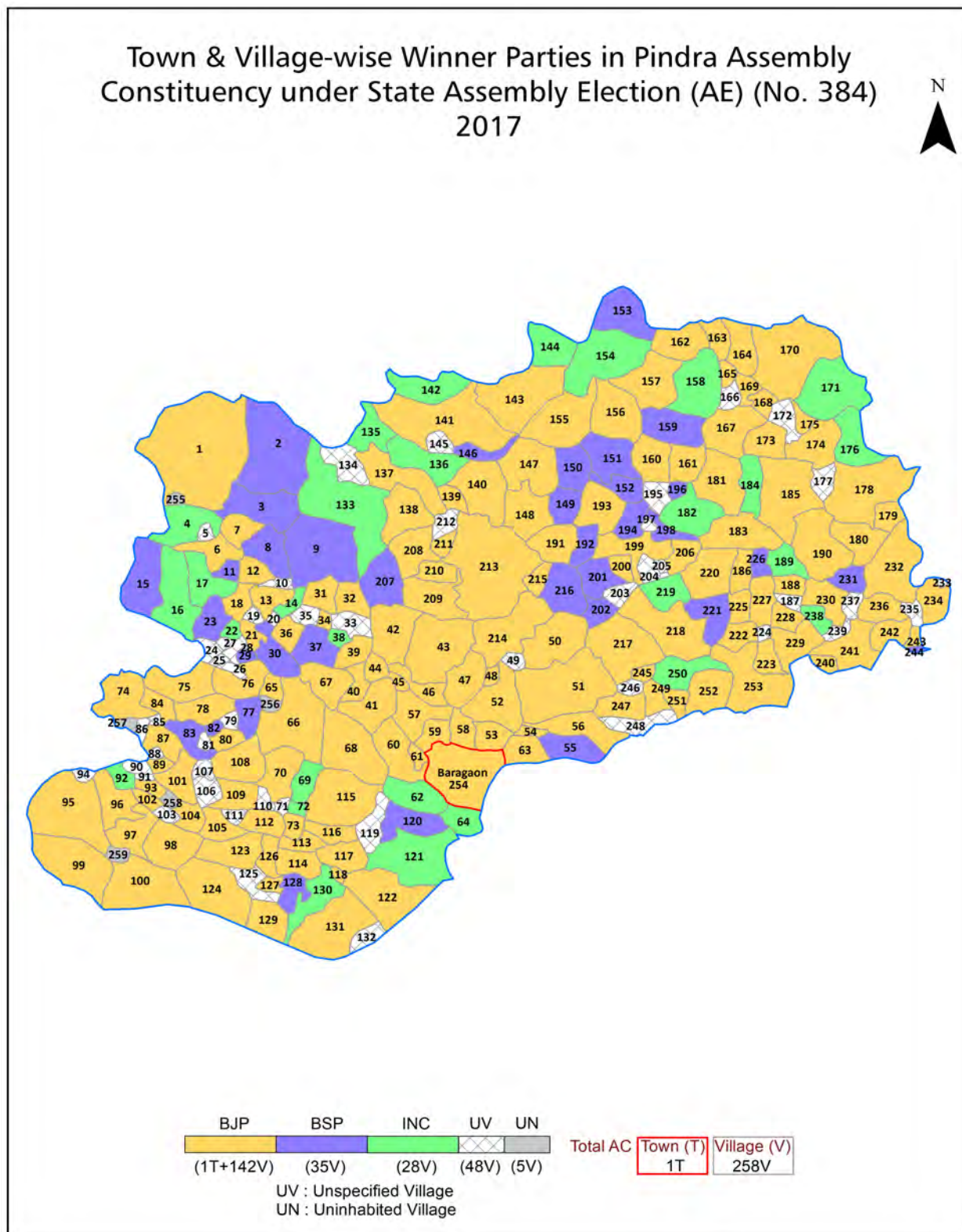
All rights reserved. No part of this book may be reproduced, stored in a retrieval system or transmitted in any form or by any means, mechanical photocopying, photographing, scanning, recording or otherwise without the prior written permission of the publisher. Please refer to Disclaimer at page no. 292 for the use of this publication.

Printed in India

No.	Particulars	Page No.
	<b>Introduction</b>	
1	Assembly Constituency - (Vidhan Sabha) at a Glance   Features of Assembly as per Delimitation Commission of India (2008)	1-2
	<b>Location and Political Maps</b>	
2	Location Map   Boundaries of Assembly Constituency - (Vidhan Sabha) in District   Boundaries of Assembly Constituency under Parliamentary Constituency - (Lok Sabha)   Town & Village-wise Winner Parties-2022, 2019, 2017, 2014, 2012 and 2009	3-11
	<b>Administrative Setup (2011)</b>	
3	District   Sub-district   Towns   Villages   Inhabited Villages   Uninhabited Villages   Village Panchayat   Intermediate Panchayat	12-25
	<b>Demographics (2011)</b>	
4	Population   Households   Rural/Urban Population   Towns and Villages by Population Size   Sex Ratio (Total & 0-6 Years)   Religious Population   Social Population   Literacy Rate	26-27
	<b>Electoral Features</b>	
5	Important Dates of Last Elections Held   Electors by Gender   Service Electors   Voters   Voters Turnout   Polling Stations & Average Number of Electors per Polling Station   Electors by Age Group   Present Elected Representatives	28-33
	<b>Historical Summary Election Results</b>	
6	Vote Share of Major Parties   Winning Margin (Number & Percentage)   Polarity of Parties   Summary Result of Assembly Segment of Parliamentary Election 2019, 2014 and 2009   Summary Result of Assembly Elections 2022, 2017 and 2012	34-43
	<b>Polling Station Level Election Results</b>	
7	Name and Number of Polling Station 2022, 2019, 2017, 2014, 2012 and 2009   Polling Station-wise Electors, Voters & Voters Turnout 2022, 2019, 2017, 2014, 2012 and 2009   Polling Station wise Elections Results 2022, 2019, 2017, 2014, 2012 and 2009	44-256
8	<b>Panchayat and Local Bodies Election Results</b> Panchayat Result 2015	257-270
	<b>Share of Assembly Constituency</b>	
9	Share of Assembly Constituency - (Vidhan Sabha) in State, District and Parliamentary Constituency - (Lok Sabha)	271
	<b>Socio-Economic Amenities (2011)</b>	
10	Access to Administrative Units   Agricultural, Manufacturing and Industrial Commodities   Demographic Indicators   Education   Health & Manpower   Drinking Water Supply   Sanitation   Entertainment and Recreations Infrastructure   Power   Food Allocation Distribution and Marketing of Agriculture Commodities Infrastructure   Transport and Road Infrastructure   Communication   Banking and Financial Services   Land Use   Irrigation Source	273-287
11	<b>Abbreviation &amp; Sources</b>	288-291
12	<b>Disclaimer</b>	292



## Location & Political Map



## Administrative Setup

### List of Village Panchayat & Intermediate Panchayat (Block) Name - 2011

Village Name	Village Panchayat Name	Intermediate Panchayat Name
Adhkatiya Kala Khas	Adhkaripakala	Baragaon
Ahirani	Kuwar	Baragaon
Ajaipur	Ajaipur	Pindra
Akorha	Aroda	Baragaon
Amaut	Amaut	Pindra
Amilo	Amilo	Baragaon
Aneai	Anai	Baragaon
Araji Hasanpur	Madhu Makhia	Baragaon
Arazi Tari	Sarvipur	Baragaon
Ashwari	Aswari	Baragaon
Asman Patti	Marui	Pindra
Aswalpur	Aswalpur	Pindra
Auraon	Auraw	Pindra
Azoarepur	Sarvipur	Baragaon
Bachaura	Bachaura	Baragaon
Badhauna	Badouna	Pindra
Bahutara	Bahutra	Baragaon
Baikunthpur	Vaikundhpur	Pindra
Balrampur	Balrampur	Baragaon
Balua	Balua	Baragaon
Banarsipur	Dhora	Baragaon
Barai	Barai	Baragaon
Baraipur	Chamarma	Pindra
Barbaspur	Pindra	Pindra
Barhi Newada	Barahi Nepada	Baragaon
Barhikala	Barahi Kala	Baragaon
Barwan	Barewan	Pindra
Barwapur	Bheeto	Baragaon
Barzi	Barji	Baragaon

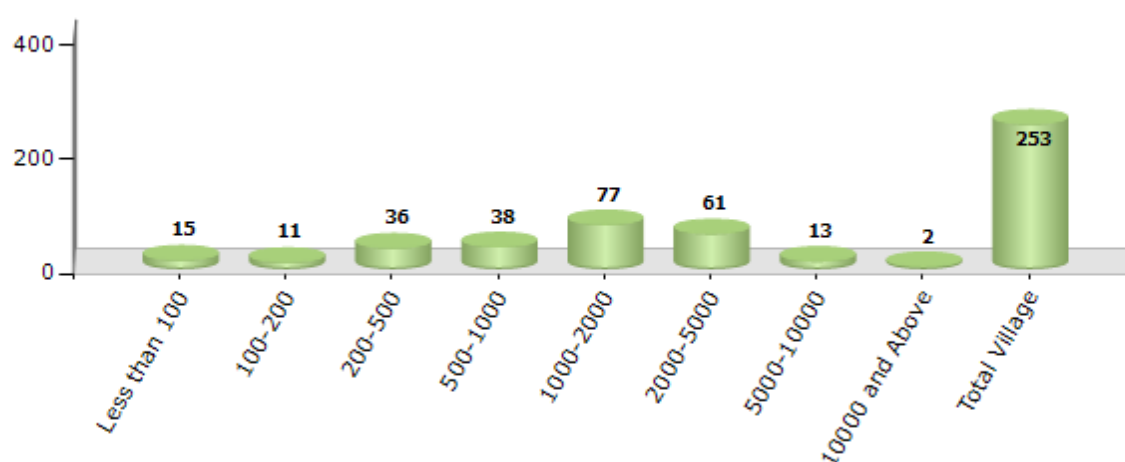
Contd....

## Demographics

### Number of Villages by Population Size - 2011

Less than 100	100-200	200-500	500-1000	1000-2000	2000-5000	5000-10000	10000 and Above	Total Village
15	11	36	38	77	61	13	2	253

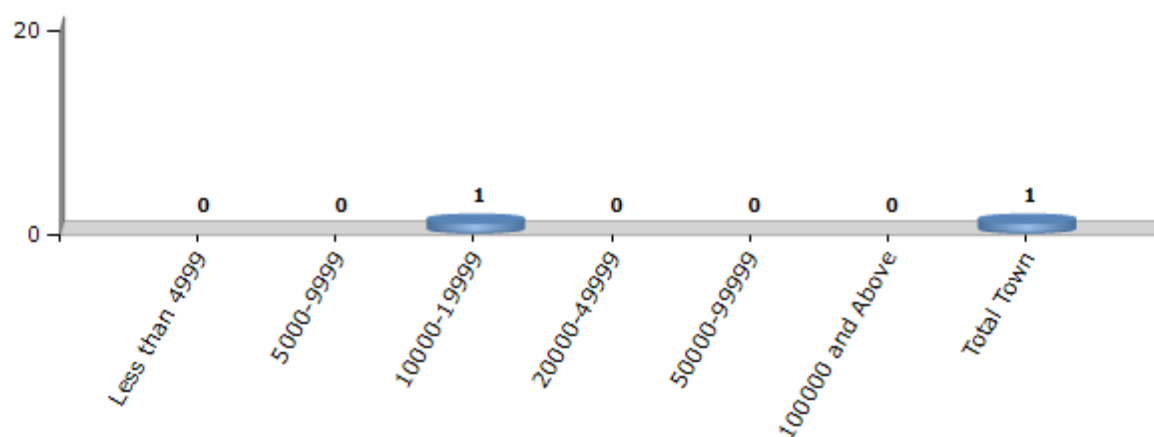
Number of Villages by Population Size - 2011



### Number of Towns by Population Size - 2011

Less than 4999	5000-9999	10000-19999	20000-49999	50000-99999	100000 and Above	Total Town
0	0	1	0	0	0	1

Number of Towns by Population Size - 2011

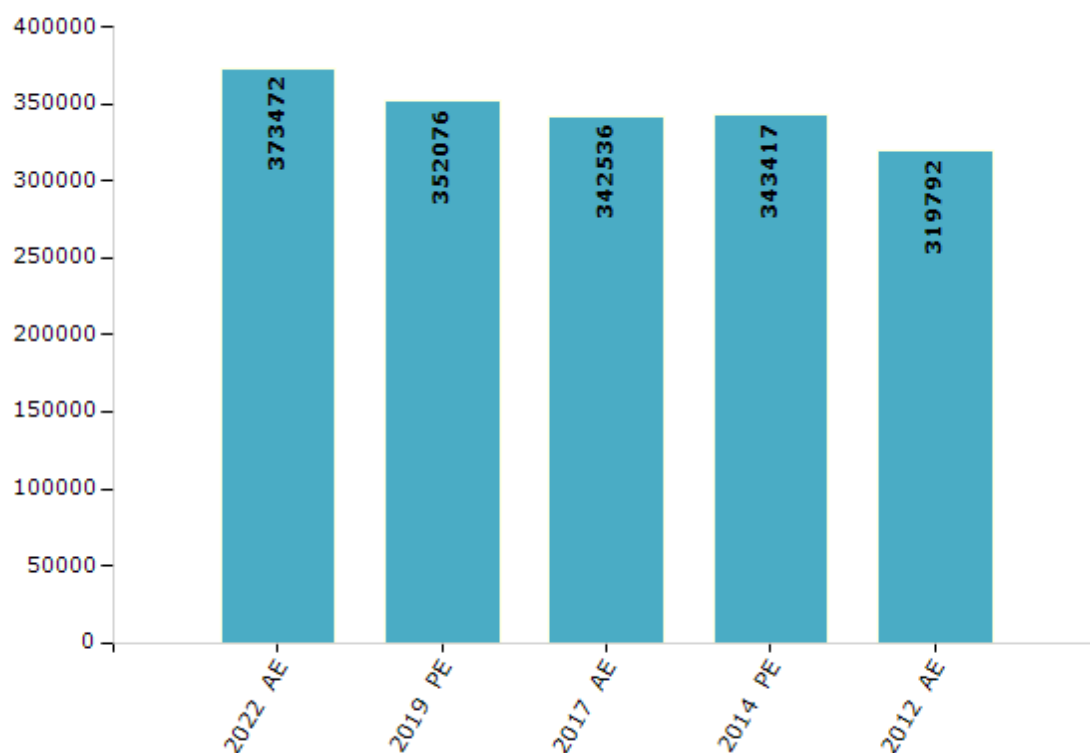


## Electoral Features

### Electors by Male & Female

Year	Male	Female	Others	Total	Year	Male	Female	Others	Total
2022 AE	201650	171807	15	373472	1991 AE	-	-	-	-
2019 PE	191909	160156	11	352076	1989 AE	-	-	-	-
2017 AE	186708	155817	11	342536	1985 AE	-	-	-	-
2014 PE	188989	154418	10	343417	1980 AE	-	-	-	-
2012 AE	175635	144150	7	319792	1977 AE	-	-	-	-
2009 PE	-	-	-	-	1974 AE	-	-	-	-
2007 AE	-	-	-	-	1969 AE	-	-	-	-
2004 PE	-	-	-	-	1967 AE	-	-	-	-
2002 AE	-	-	-	-	1962 AE	-	-	-	-
1999 PE	-	-	-	-	1957 AE	-	-	-	-
1996 AE	-	-	-	-	1952 AE	-	-	-	-
1993 AE	-	-	-	-					

Number of Electors



**Note :** AE : Assembly Election, PE : Assembly Segment of Parliamentary Election

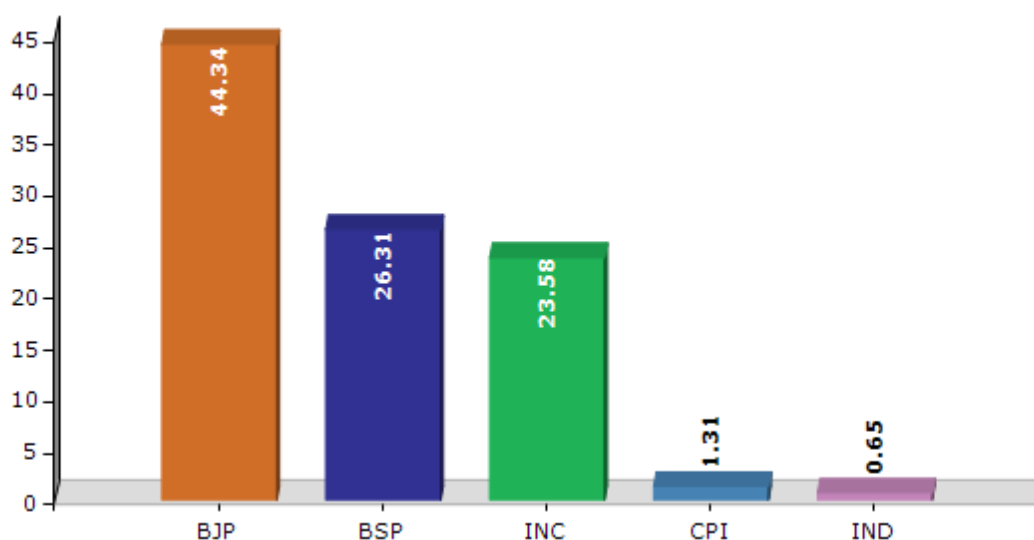


## Historical Summary Election Results

### Summary Result of Assembly Election - 2017

Candidate Name	Party	Votes	Votes %
Avadhesh Singh	BJP	90614	44.34
Babulal	BSP	53765	26.31
Ajay Rai	INC	48189	23.58
Shyamlal Singh	CPI	2672	1.31
Shriprakash Mishra	IND	1319	0.65
Dharmendra Rajbhar	IND	1126	0.55
Narendra Pandey	SHS	793	0.39
Tasauvar	IND	711	0.35
Mumtaz	MHD	624	0.31
Chirag Kumar Pandey	SAJPCS	621	0.3
Deepak	JPS	538	0.26
Jaswant	RPI(A)	514	0.25
	NOTA	2889	1.41

Votes Percentage of Top Parties - 2017



## Polling Station Level Election Results

### Number and Name of Polling Stations (PS) (2022)

Number of Polling Stations	Name of Polling Stations	Number of Polling Stations	Name of Polling Stations
1	Prathmik Vidyalaya Dandupur R.No.1	22	Tulasidas Inter Collage Anei R.No.1
2	Prathmik Vidyalaya Dandupur R.No.2	23	Tulasidas Inter Collage Anei R.No.2
3	Prathmik Vidyalaya Dandupur R.No.3	24	Tulasidas Inter Collage Anei R.No.3
4	Prathmik Vidyalaya Dandupur R.No.4	25	Tulasidas Inter Collage Anei R.No.4
5	Prathmik Vidyalaya Tilawar R.No.1	26	Prathmik Vidyalaya Sonpurvan
6	Prathmik Vidyalaya Tilawar R.No.2	27	Kisan Milan Kendra Sonpurwa
7	Prathmik Vidyalaya Rasulaha R.No.1	28	Prathmik Vidyalayala Khansipur
8	Prathmik Vidyalaya Rasulaha R.No.2	29	Prathmik Vidyalaya Raipur R.No.1
9	Prathmik Vidyalaya Koilar R.No.1	30	Prathmik Vidyalaya Raipur R.No.2
10	Prathmik Vidyalaya Koilar R.No.2	31	Prathmik Vidyalaya Balua R.No.1
11	Prathmik Vidyalaya Saripur	32	Prathmik Vidyalaya Balua R.No.2
12	Prathmik Vidyalaya Mahimapur R.No.1	33	Prathmik Vidyalaya Balua R.No.3
13	Prathmik Vidyalaya Mahimapur R.No.2	34	Prathmik Vidyalaya Gajapur
14	Prathmik Vidyalaya Mahimapur R.No.3	35	Prathmik Vidyalaya Pater
15	Prathmik Vidyalaya Akorha R.No.1	36	Prathmik Vidyalaya Sherwanipur R.No.1
16	Prathmik Vidyalaya Akorha R.No.2	37	Prathmik Vidyalaya Sherwanipur R.No.2
17	Prathmik Vidyalaya Sarawa R.No.1	38	Prathmik Vidyalaya Baulia
18	Prathmik Vidyalaya Sarawa R.No.2	39	Prathmik Vidyalaya Kuru R.No.1
19	Prathmik Vidyalaya Sarawa R.No.3	40	Prathmik Vidyalaya Kuru R.No.2
20	Prathmik Vidyalaya Dhodhaipur	41	Prathmik Vidyalaya Balarampur R.No.1
21	Prathmik Vidyalaya Chakachamaran	42	Prathmik Vidyalaya Balarampur R.No.2

Contd....

## Polling Station Level Election Results

### Polling Station-wise Votes Secured by Overall Top Five Parties in Pindra Assembly in Assembly Election (AE) under Machhlishahr Parliamentary Constituency in Uttar Pradesh (2022)

Number of Polling Station	Winner - Awadhesh Kumar Singh (BJP)	Runner-up - Babulal (BSP)	3rd - Ajay (INC)	4th - Rajesh Kumar Singh (APNDLK)	5th - Amarnath Singh (AAP)	NOTA	Other	Total Votes Secured
36	253	16	120	127	18	7	8	549
37	33	306	29	42	8	2	1	421
38	200	17	117	235	5	7	2	583
39	271	86	123	72	2	6	2	562
40	202	73	132	158	1	10	3	579
41	214	8	134	18	1	8	1	384
42	162	77	122	25	3	7	4	400
43	201	104	81	71	2	1	0	460
44	160	15	70	74	1	3	7	330
45	254	2	144	3	1	3	0	407
46	115	10	61	8	0	2	1	197
47	129	79	45	137	3	6	1	400
48	187	224	29	38	4	3	3	488
49	74	135	10	6	1	1	1	228
50	166	22	150	42	0	5	2	387
51	123	283	55	34	3	7	1	506
52	99	64	56	10	0	1	2	232
53	220	133	196	33	5	7	5	599
54	271	164	65	97	6	21	5	629
55	237	206	42	68	2	5	9	569
56	194	195	100	33	8	6	4	540
57	106	95	92	11	1	5	2	312
58	223	69	100	13	2	4	2	413
59	194	81	80	7	0	4	1	367
60	296	168	92	46	7	12	12	633
61	251	106	96	27	6	1	1	488
62	104	37	116	1	0	2	0	260
63	140	156	87	7	5	6	1	402
64	199	63	93	8	1	2	1	367
65	415	58	82	15	2	1	2	575
66	212	201	151	3	1	5	3	576
67	277	65	117	31	6	6	2	504
68	287	144	84	67	8	5	3	598
69	233	92	59	16	3	5	5	413
70	158	119	58	18	6	1	1	361

Contd....

## Polling Station Level Election Results

**Winner, Runner-up and 3rd Party Position & Winning Margin According to Polling Stations in Pindra Assembly in Assembly Election (AE) under Machhlishahr Parliamentary Constituency in Uttar Pradesh (2022)**

Polling Station Number	Winner Party	Winner Votes (%)	Runner-up Party	Runner-up Votes (%)	Winning Margin Votes (%)	Third Party	Third Party Votes (%)	Other Votes (%)
71	BJP	188 (45.19)	INC	106 (25.48)	82 (19.71)	BSP	95 (22.84)	27 (6.49)
72	BJP	242 (57.35)	INC	106 (25.12)	136 (32.23)	BSP	42 (9.95)	32 (7.58)
73	BJP	251 (57.05)	BSP	92 (20.91)	159 (36.14)	INC	79 (17.95)	18 (4.09)
74	BJP	297 (58.7)	BSP	108 (21.34)	189 (37.36)	INC	65 (12.85)	36 (7.11)
75	BJP	267 (47.01)	BSP	178 (31.34)	89 (15.67)	APNDLK	59 (10.39)	64 (11.27)
76	BJP	204 (41.72)	APNDLK	127 (25.97)	77 (15.75)	INC	100 (20.45)	58 (11.86)
77	BJP	224 (39.58)	INC	182 (32.16)	42 (7.42)	APNDLK	96 (16.96)	64 (11.31)
78	BJP	202 (33.61)	BSP	163 (27.12)	39 (6.49)	INC	137 (22.8)	99 (16.47)
79	BSP	385 (60.34)	BJP	132 (20.69)	253 (39.65)	INC	108 (16.93)	13 (2.04)
80	BJP	319 (59.85)	INC	157 (29.46)	162 (30.39)	APNDLK	31 (5.82)	26 (4.88)
81	BSP	273 (41.36)	BJP	266 (40.3)	7 (1.06)	INC	57 (8.64)	64 (9.7)
82	BSP	299 (51.02)	BJP	208 (35.49)	91 (15.53)	INC	57 (9.73)	22 (3.75)
83	BJP	303 (58.38)	INC	107 (20.62)	196 (37.76)	BSP	99 (19.08)	10 (1.93)
84	BSP	197 (39.96)	BJP	180 (36.51)	17 (3.45)	INC	76 (15.42)	40 (8.11)
85	BJP	251 (54.57)	BSP	93 (20.22)	158 (34.35)	INC	82 (17.83)	34 (7.39)
86	BSP	130 (38.46)	BJP	117 (34.62)	13 (3.84)	INC	45 (13.31)	46 (13.61)
87	BSP	314 (47.01)	BJP	250 (37.43)	64 (9.58)	INC	64 (9.58)	40 (5.99)
88	INC	437 (60.28)	BJP	137 (18.9)	300 (41.38)	BSP	106 (14.62)	45 (6.21)
89	BSP	317 (51.13)	APNDLK	124 (20)	193 (31.13)	INC	109 (17.58)	70 (11.29)
90	BJP	484 (68.17)	INC	115 (16.2)	369 (51.97)	APNDLK	74 (10.42)	37 (5.21)
91	BJP	425 (62.59)	INC	206 (30.34)	219 (32.25)	APNDLK	31 (4.57)	17 (2.5)
92	INC	431 (60.79)	BSP	118 (16.64)	313 (44.15)	BJP	113 (15.94)	47 (6.63)
93	APNDLK	377 (58.91)	INC	136 (21.25)	241 (37.66)	BJP	64 (10)	63 (9.84)
94	INC	248 (39.74)	BJP	173 (27.72)	75 (12.02)	APNDLK	120 (19.23)	83 (13.3)
95	INC	182 (40.63)	BJP	171 (38.17)	11 (2.46)	BSP	61 (13.62)	34 (7.59)
96	BJP	210 (39.62)	BSP	192 (36.23)	18 (3.39)	INC	96 (18.11)	32 (6.04)
97	BJP	176 (60.69)	INC	89 (30.69)	87 (30)	APNDLK	15 (5.17)	10 (3.45)
98	BJP	205 (37.75)	APNDLK	154 (28.36)	51 (9.39)	INC	121 (22.28)	63 (11.6)
99	BJP	258 (47.08)	APNDLK	130 (23.72)	128 (23.36)	INC	81 (14.78)	79 (14.42)
100	BSP	167 (30.09)	BJP	163 (29.37)	4 (0.72)	APNDLK	135 (24.32)	90 (16.22)
101	BSP	149 (35.99)	BJP	137 (33.09)	12 (2.9)	INC	71 (17.15)	57 (13.77)
102	BJP	190 (72.24)	INC	63 (23.95)	127 (48.29)	BSP	7 (2.66)	3 (1.14)
103	BJP	168 (52.5)	BSP	101 (31.56)	67 (20.94)	INC	41 (12.81)	10 (3.13)
104	BJP	187 (39.04)	INC	185 (38.62)	2 (0.42)	BSP	94 (19.62)	13 (2.71)
105	BSP	274 (59.31)	BJP	93 (20.13)	181 (39.18)	INC	59 (12.77)	36 (7.79)

Contd....

## Socio-Economic Amenities - Rural

### Access to Education Facilities

Particulars	Number of Villages (% of Population)				
	Available	Not Available	If Not Available (Distance of Nearest Facility)		
			A	B	C
Govt. Primary School	181 (82)	72 (18)	28 (2)	0 (0)	1 (0)
Private Primary School	38 (30)	215 (70)	2 (0)	0 (0)	0 (0)
Govt. Middle School	93 (53)	160 (47)	97 (22)	2 (0)	1 (0)
Private Middle School	31 (26)	222 (74)	10 (3)	0 (0)	0 (0)
Govt. Secondary School	24 (17)	229 (83)	87 (26)	30 (8)	5 (2)
Private Secondary School	25 (24)	228 (76)	49 (15)	7 (2)	0 (0)
Govt. Senior Secondary School	19 (16)	234 (84)	77 (23)	41 (10)	10 (4)
Private Senior Secondary School	23 (23)	230 (77)	45 (13)	15 (5)	0 (0)
Govt. Arts and Science Degree College	2 (1)	251 (99)	18 (11)	59 (22)	87 (35)
Private Arts and Science Degree College	2 (1)	251 (99)	12 (4)	21 (10)	17 (3)
Govt. Engineering College	0 (0)	253 (100)	1 (0)	5 (2)	137 (53)
Private Engineering College	0 (0)	253 (100)	5 (2)	27 (11)	34 (14)
Govt. Medicine College	0 (0)	253 (100)	7 (4)	28 (7)	150 (64)
Private Medicine College	1 (0)	252 (100)	0 (0)	2 (0)	15 (4)
Govt. Management Institute	7 (2)	246 (98)	4 (2)	7 (3)	99 (34)
Private Management Institute	0 (0)	253 (100)	4 (1)	8 (3)	58 (24)
Govt. Polytechnic	1 (0)	252 (100)	1 (0)	4 (1)	163 (65)
Private Polytechnic	1 (1)	252 (99)	5 (3)	14 (6)	31 (11)
Govt. Vocational Training School/ITI	2 (1)	251 (99)	3 (1)	9 (2)	87 (32)
Private Vocational Training School/ITI	0 (0)	253 (100)	9 (4)	41 (19)	69 (26)
Govt. Non Formal Training Centre	12 (5)	241 (95)	19 (4)	18 (7)	91 (35)
Private Non Formal Training Centre	0 (0)	253 (100)	6 (3)	9 (2)	19 (7)
Govt. School For Disabled	9 (3)	244 (97)	2 (1)	14 (4)	114 (47)
Private School For Disabled	0 (0)	253 (100)	0 (0)	1 (0)	41 (16)
Government Others	27 (9)	226 (91)	0 (0)	2 (0)	15 (6)
Private Others	0 (0)	253 (100)	0 (0)	0 (0)	1 (0)

Note : Distance A : Less than 5 km; B : Between 5-10 km; C : 10+ km.; Source : Data Analysis is based on 2011 Census.



## DISCLAIMER

The Terms of Use and Disclaimer of Datanet India Private Limited (hereinafter referred to as "Datanet") for use of this analysis report of **Pindra Assembly Constituency (Pindra Vidhan Sabha)** :-

1. **Assembly Factbook™** is a Registered Trade Mark owned by Datanet.
2. All the maps are sketched and graphical representation only and have not been drawn to the scale and also not to represent the actual geographical area or boundary of the unit.
3. The data for the aforesaid analysis is based on authentic sources and has been culled from the various publications of Census, CSO and NSSO for district and block level data, various central and state government departments, Central & State Elections Commissions and the concerned Returning Officers' releases, Electoral Rolls, Election results and allied publications, internal assessment, surveys, estimates and analysis. Therefore, certain adjustment of data at micro level may have been done to arrive closer to the macro data.
4. Data have been provided on an "As Is" and "As AVAILABLE" basis
5. The colours shown in the maps or diagram and charts of a particular party, alliance or AC are indicative and do not represent them.
6. This publication which includes maps, sheets, graphs and data would be the property under copyright of Datanet only. The user may use these for its internal study, analysis and research purposes. It's public display, re-selling or any commercial uses by the user are not allowed.
7. Datanet has taken due care and caution in compilation and processing of data and allied information, but does not guarantee the accuracy, adequacy or completeness of any information/analysis and will be not responsible for any errors or omissions or for the results obtained from the use of such information/analysis.
8. All the contents for the publication have been culled from various authentic sources and Datanet reasonably believes such sources to be reliable, but does not make any representations, express or implied as to the accuracy or fitness of use of such information. The information or contents of the information/analysis do not constitute advice and should not be relied upon in making (or refraining from making) any decision. Any reliance placed upon the information provided by Datanet is the sole responsibility and strictly at the user's risk.
9. In no event will Datanet be liable for any damages (including, without limitation, damages for loss of business projects, or loss of profits) arising in contract, tort or otherwise from the use of or inability to use any of its contents, or from any action taken (or refrained from being taken) as a result of using the analysis or any of its contents. Datanet its directors, owners, editors, officials, employees, distributor and agents or any associate will not be liable for any errors in the information contained or any consequences arising from the use of the contents of the provided information/analysis.
10. If any provision of these terms and conditions is held invalid or illegal or unenforceable for any reason by any court of competent jurisdiction, such provision shall be severed and the remainder of provisions of the terms and conditions shall continue in full force and effect as if the Term of Use had been executed with the invalid, illegal or unenforceable provision eliminated.
11. If there are any discrepancies in the information provided, please bring it to attention of Datanet for suitable rectification measures.

**Buy Online This Complete Book At**  
**Datanet India eBooks Store**

[www.indiastatpublications.com](http://www.indiastatpublications.com)

or go directly at

[http://www.indiastatpublications.com/  
Assembly\\_factbook/Uttar Pradesh/Machhlisahr/ Pindra](http://www.indiastatpublications.com/Assembly_factbook/Uttar%20Pradesh/Machhlisahr/Pindra)

 **india**stat**elections**

ISBN : 978-93-5905-024-9



9 789359 050249