



Uttar Pradesh

# Assembly Factbook™

Mariyahu Assembly Constituency



Key Electoral Data of Mariyahu  
Assembly Constituency (Vidhan Sabha)

Uttar Pradesh

# **Assembly Factbook™**

Mariyahu Assembly Constituency



Mariyahu Vidhan Sabha

**Editor & Director**

Dr. R.K. Thukral

**Research Editor**

Dr. Shafeeq Rahman

**Compiled, Researched and Published by  
Datanet India Pvt. Ltd.**

D-100, 1st Floor,

Okhla Industrial Area, Phase-I,

New Delhi- 110020.

Ph.: 91-11- 43580781-84

Email : support@indiastatpublications.com

Website : www.indiastatelections.com

**Online Book Store :**

www.indiastatpublications.com

**Report No. :** AFB/UP-370-0123

**ISBN :** 978-93-5905-897-9

**First Edition :** January, 2018

**Sixth Updated Edition :** January, 2023

**Price :** Rs.11500/-

US\$ 310

**© Datanet India Pvt. Ltd.**

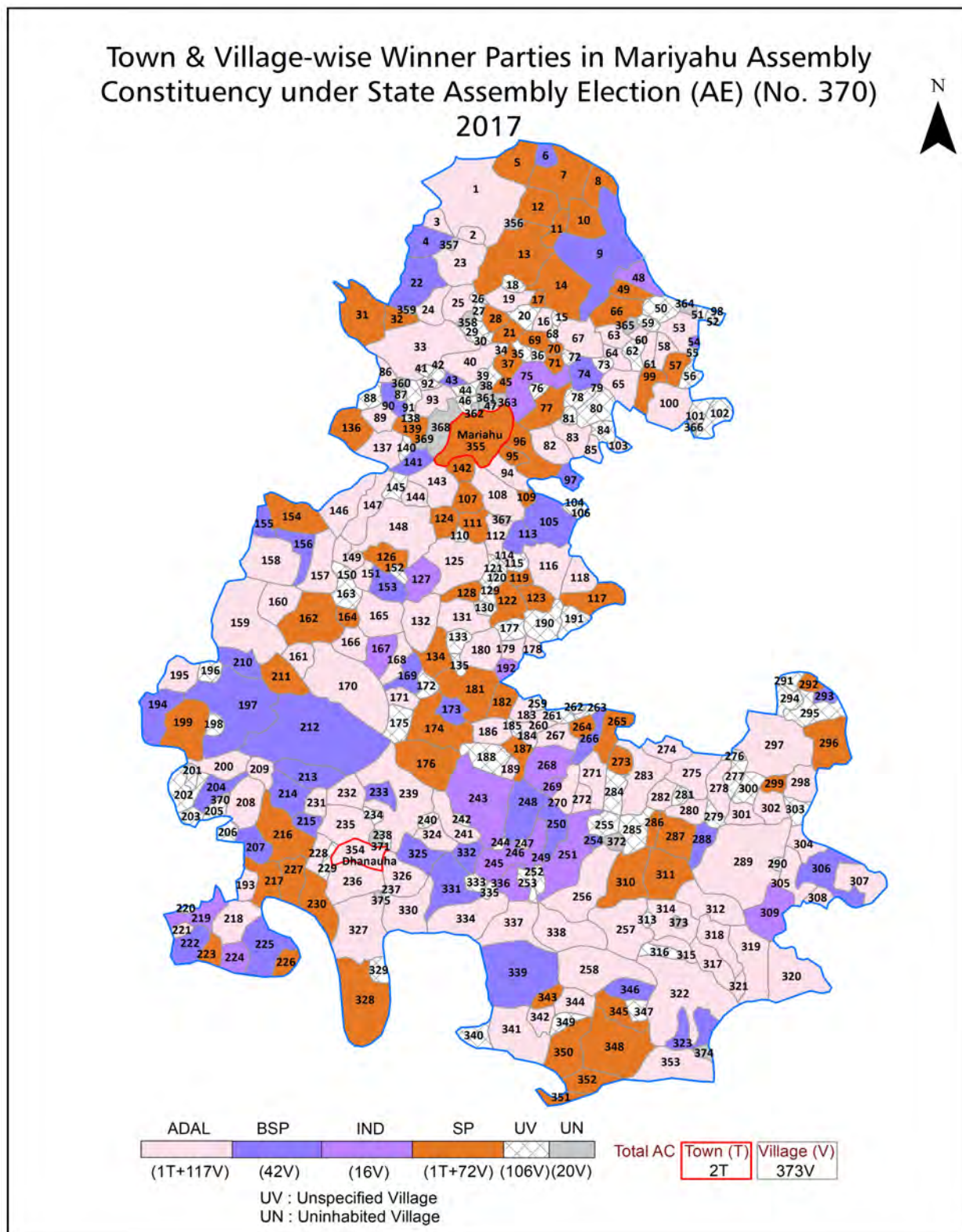
All rights reserved. No part of this book may be reproduced, stored in a retrieval system or transmitted in any form or by any means, mechanical photocopying, photographing, scanning, recording or otherwise without the prior written permission of the publisher. Please refer to Disclaimer at page no. 301 for the use of this publication.

Printed in India

No.	Particulars	Page No.
	<b>Introduction</b>	
1	Assembly Constituency - (Vidhan Sabha) at a Glance   Features of Assembly as per Delimitation Commission of India (2008)	1-2
	<b>Location and Political Maps</b>	
2	Location Map   Boundaries of Assembly Constituency - (Vidhan Sabha) in District   Boundaries of Assembly Constituency under Parliamentary Constituency - (Lok Sabha)   Town & Village-wise Winner Parties-2022, 2019, 2017, 2014, 2012 and 2009	3-11
	<b>Administrative Setup (2011)</b>	
3	District   Sub-district   Towns   Villages   Inhabited Villages   Uninhabited Villages   Village Panchayat   Intermediate Panchayat	12-30
	<b>Demographics (2011)</b>	
4	Population   Households   Rural/Urban Population   Towns and Villages by Population Size   Sex Ratio (Total & 0-6 Years)   Religious Population   Social Population   Literacy Rate	31-32
	<b>Electoral Features</b>	
5	Important Dates of Last Elections Held   Electors by Gender   Service Electors   Voters   Voters Turnout   Polling Stations & Average Number of Electors per Polling Station   Electors by Age Group   Present Elected Representatives	33-38
	<b>Historical Summary Election Results</b>	
6	Vote Share of Major Parties   Winning Margin (Number & Percentage)   Polarity of Parties   Summary Result of Assembly Segment of Parliamentary Election 2019, 2014 and 2009   Summary Result of Assembly Elections 2022, 2017 and 2012	39-48
	<b>Polling Station Level Election Results</b>	
7	Name and Number of Polling Station 2022, 2019, 2017, 2014, 2012 and 2009   Polling Station-wise Electors, Voters & Voters Turnout 2022, 2019, 2017, 2014, 2012 and 2009   Polling Station wise Elections Results 2022, 2019, 2017, 2014, 2012 and 2009	49-260
8	<b>Panchayat and Local Bodies Election Results</b> Panchayat Result 2015   Urban Local Bodies Result 2012	261-279
	<b>Share of Assembly Constituency</b>	
9	Share of Assembly Constituency - (Vidhan Sabha) in State, District and Parliamentary Constituency - (Lok Sabha)	280
	<b>Socio-Economic Amenities (2011)</b>	
10	Access to Administrative Units   Agricultural, Manufacturing and Industrial Commodities   Demographic Indicators   Education   Health & Manpower   Drinking Water Supply   Sanitation   Entertainment and Recreations Infrastructure   Power   Food Allocation Distribution and Marketing of Agriculture Commodities Infrastructure   Transport and Road Infrastructure   Communication   Banking and Financial Services   Land Use   Irrigation Source	282-296
11	<b>Abbreviation &amp; Sources</b>	297-300
12	<b>Disclaimer</b>	301



## Location & Political Map



## Administrative Setup

### List of Village Panchayat & Intermediate Panchayat (Block) Name - 2011

Village Name	Village Panchayat Name	Intermediate Panchayat Name
Adhanpur	Changapur	Ramnagar
Ahamadpur	Ahamadpur	Mariahu
Ahirauli	Ahirauli	Mariahu
Ahirauli	Kumarpur	Ramnagar
Akopur	Nonari	Rampur
Allipur	Hinauti	Mariahu
Allipur	Saphi	Rampur
Ankara	Bhidra	Rampur
Araji Bhora	Bhora	Rampur
Araji Karaundi	Ghagharpur	Rampur
Araji Mafi	Raipur	Rampur
Arazi Sikaraur	Kajihy	Rampur
Ariyar	Ariyar	Rampur
Ashanandpur	Ashanandpur	Rampur
Ashapur	Sirauli	Ramnagar
Ashapur	Ashapur	Rampur
Aunra	Ora	Ramnagar
Auraila	Oraila	Mariahu
Badaunwa	Badauwa	Mariahu
Bahedua	Mai	Rampur
Bakiya	Bakiya	Mariahu
Balbhaddar Pur	Balimaddpur	Ramnagar
Banideeh	Banidih	Rampur
Banjari	Tejgarh	Ramnagar
Banpurva	Chagapur	Ramnagar
Bansdev Patti	Soitha	Mariahu
Barahila	Badauwa	Mariahu
Barai Kala	Barikala	Ramnagar
Barai Khurd	Kanawa	Ramnagar

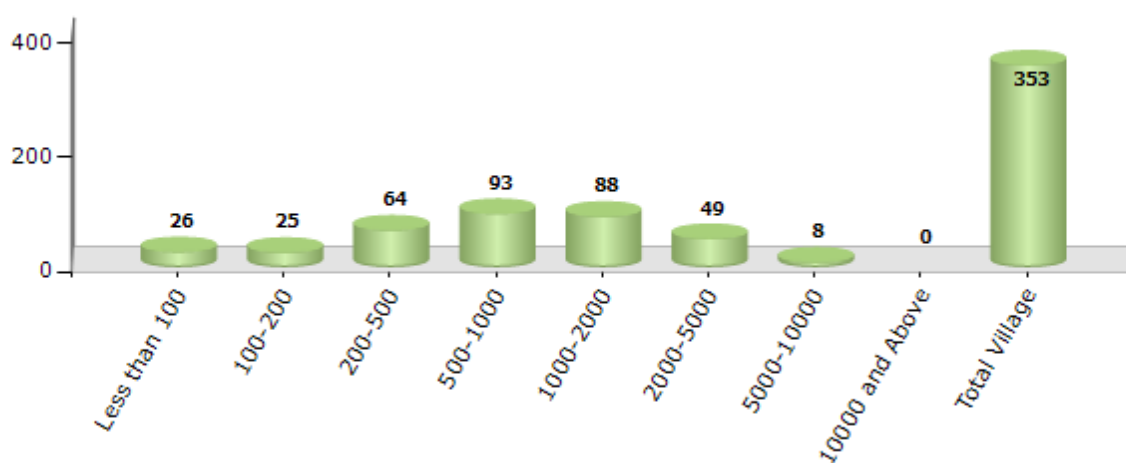
Contd....

## Demographics

### Number of Villages by Population Size - 2011

Less than 100	100-200	200-500	500-1000	1000-2000	2000-5000	5000-10000	10000 and Above	Total Village
26	25	64	93	88	49	8	0	353

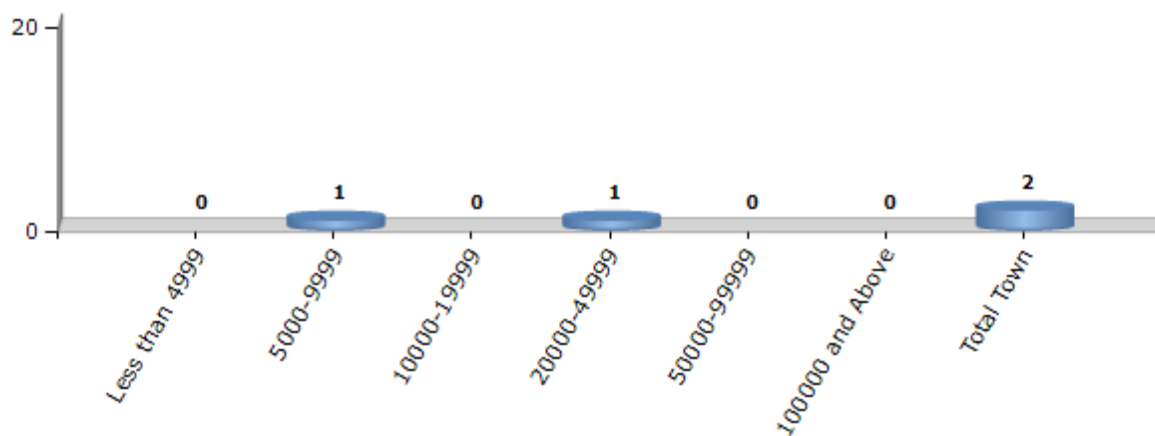
Number of Villages by Population Size - 2011



### Number of Towns by Population Size - 2011

Less than 4999	5000-9999	10000-19999	20000-49999	50000-99999	100000 and Above	Total Town
0	1	0	1	0	0	2

Number of Towns by Population Size - 2011

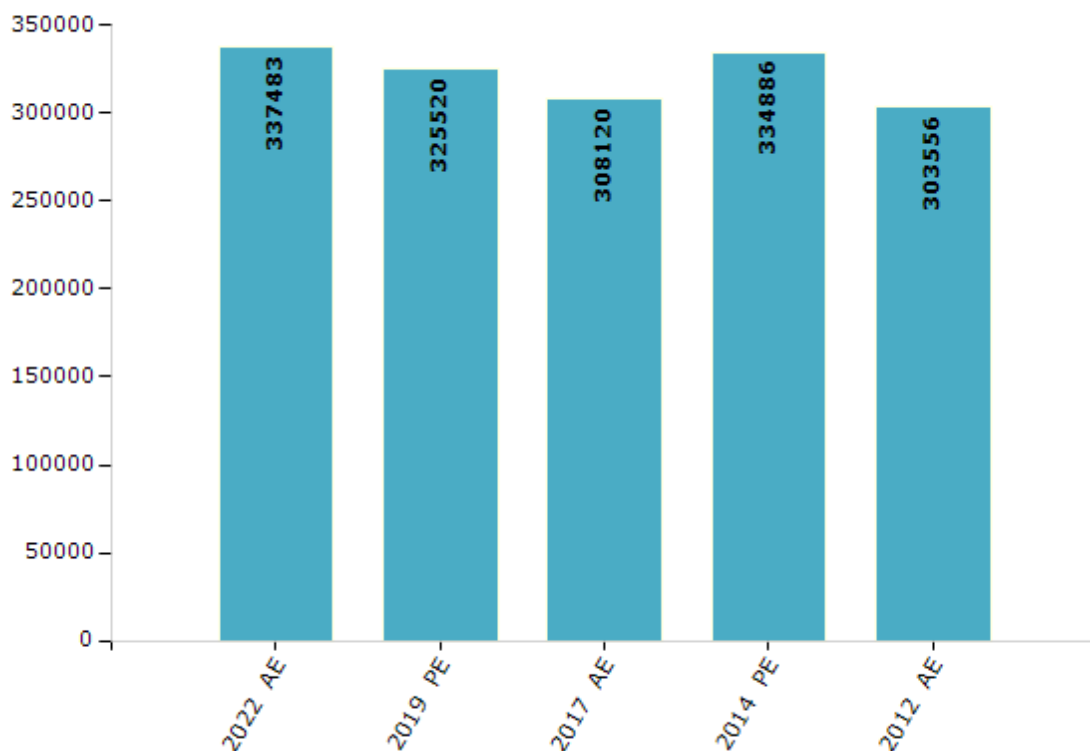


## Electoral Features

### Electors by Male & Female

Year	Male	Female	Others	Total	Year	Male	Female	Others	Total
2022 AE	176170	161298	15	337483	1991 AE	-	-	-	-
2019 PE	173322	152168	30	325520	1989 AE	-	-	-	-
2017 AE	164139	143975	6	308120	1985 AE	-	-	-	-
2014 PE	181053	153825	8	334886	1980 AE	-	-	-	-
2012 AE	164371	139180	5	303556	1977 AE	-	-	-	-
2009 PE	-	-	-	-	1974 AE	-	-	-	-
2007 AE	-	-	-	-	1969 AE	-	-	-	-
2004 PE	-	-	-	-	1967 AE	-	-	-	-
2002 AE	-	-	-	-	1962 AE	-	-	-	-
1999 PE	-	-	-	-	1957 AE	-	-	-	-
1996 AE	-	-	-	-	1952 AE	-	-	-	-
1993 AE	-	-	-	-					

Number of Electors



**Note :** AE : Assembly Election, PE : Assembly Segment of Parliamentary Election



## Historical Summary Election Results

### Summary Result of Assembly Election - 2017

Candidate Name	Party	Votes	Votes %
Leena Tiwari	ADAL	58804	32.66
Shraddha Yadav	SP	47454	26.36
Bholanath Shukla	BSP	37066	20.59
Seema Singh	IND	21440	11.91
Lal Pratap	IND	1690	0.94
Banshnarayan Singh Patel	RLD	1450	0.81
Munshi	IND	1418	0.79
Ramdular Gond	GGP	1120	0.62
Abbas Ahamad	IEMC	1057	0.59
Jagat Singh	IND	923	0.51
Sabhajeet Doobe	LD	710	0.39
Asharam	MANKP	701	0.39
Aganoo	IND	701	0.39
Rajendra Prasad	IND	655	0.36
Rajesh	IND	632	0.35
Pradeep Kumar Pal	RSPS	544	0.3
Gulabchand Dubey	SHS	472	0.26
Satish Kumar	IND	459	0.25
Harishchand	IND	450	0.25
Nasim Ahmad	MAHAD	409	0.23
Indresh Kumar Gautam	BMUP	362	0.2
Mukteshwar	MANBP	352	0.2
	NOTA	1174	0.65

## Polling Station Level Election Results

### Number and Name of Polling Stations (PS) (2022)

Number of Polling Stations	Name of Polling Stations	Number of Polling Stations	Name of Polling Stations
1	P.S Dadara Room No.1	22	P.S Rajmalpur West Side
2	P.S Dadara Room No.2	23	P.S Rajmalpur East Side
3	P.S Kishunpur Ishit Shalarpur	24	P.S Rajmalpur Middle Side
4	P.S Rampur Khas	25	P.S Shitalganj Ahirauli East Side
5	P.S Rajapur No 1	26	P.S Shitalganj Ahirauli West Side
6	P.S Maideeh East Side	27	P.S Basdevpatti
7	P.S Maideeh West Side	28	P.S Delhupur
8	P.S Jagarnathpur Room No.1	29	P.S Soitha
9	P.S Jagarnathpur Room No.2	30	P.S Chaktala
10	P.S Kotwali	31	P.S Sikandarpur
11	P.S Badauwa Room No.1	32	P.S Bharthani
12	P.S Badauwa Room No.2	33	Balbhadra I C Pali
13	P.S Kumbh East Side	34	P.S Pali Tala
14	P.S Kumbh West Side	35	P.S Pali
15	P.S Kumbh Middle Side	36	P.S Subaspur North Side
16	P.S Auraila East Side	37	P.S Subaspur South Side
17	P.S Auraila East Side	38	Unchani Khurd Flood Control Room Room No.1
18	Jhs Auraila Room No.1	39	Unchani Khurd Flood Control Room Room No.2
19	Jhs Auraila Room No.2	40	P.S Unchani Kala East Side
20	P.S Kutubpur East Side	41	P.S Unchani Kala West Side
21	P.S Kutubpur West Side	42	P.S Unchani Kala Middle Side

Contd....

## Polling Station Level Election Results

### Polling Station-wise Votes Secured by Overall Top Five Parties in Mariyahu Assembly in Assembly Election (AE) under Machhlishahr Parliamentary Constituency in Uttar Pradesh (2022)

Number of Polling Station	Winner - Dr R.K. Patel (ADAL)	Runner-up - Sushma Patel (SP)	3rd - Anand Dubey (BSP)	4th - Ramdhari Pal (RSPS)	5th - Niharika Gautam (BDPty)	NOTA	Other	Total Votes Secured
36	295	237	87	2	2	5	9	637
37	257	109	169	5	7	7	13	567
38	75	344	13	1	4	2	14	453
39	93	84	260	1	1	3	9	451
40	231	348	28	4	2	0	9	622
41	127	259	57	1	0	2	13	459
42	137	117	209	14	3	2	9	491
43	61	400	17	0	0	1	4	483
44	400	111	11	8	10	1	25	566
45	180	177	40	3	2	5	16	423
46	48	201	283	9	0	6	13	560
47	16	278	119	2	2	6	26	449
48	11	140	243	5	2	7	10	418
49	383	163	75	13	6	6	15	661
50	193	302	55	7	4	4	27	592
51	175	200	10	3	4	1	11	404
52	215	190	112	2	3	1	6	529
53	21	463	0	1	0	2	7	494
54	244	165	7	6	9	1	10	442
55	201	177	2	2	4	2	11	399
56	254	122	73	12	2	1	10	474
57	191	131	130	16	5	2	29	504
58	323	150	4	3	7	1	8	496
59	88	401	75	2	5	3	15	589
60	25	417	3	0	3	0	7	455
61	391	297	48	7	11	1	18	773
62	339	379	40	2	7	1	10	778
63	94	371	42	2	1	2	17	529
64	292	220	16	2	2	1	15	548
65	53	7	420	1	0	5	7	493
66	70	231	94	2	0	4	9	410
67	78	253	49	3	0	0	8	391
68	455	232	22	5	3	2	12	731
69	150	267	66	5	1	0	5	494
70	195	430	16	1	4	5	22	673

Contd....

## Polling Station Level Election Results

**Winner, Runner-up and 3rd Party Position & Winning Margin According to Polling Stations in Mariyahu Assembly in Assembly Election (AE) under Machhlishahr Parliamentary Constituency in Uttar Pradesh (2022)**

Polling Station Number	Winner Party	Winner Votes (%)	Runner-up Party	Runner-up Votes (%)	Winning Margin Votes (%)	Third Party	Third Party Votes (%)	Other Votes (%)
71	SP	573 (93.47)	ADAL	25 (4.08)	548 (89.39)	BSP	7 (1.14)	8 (1.31)
72	ADAL	394 (59.43)	SP	167 (25.19)	227 (34.24)	BSP	80 (12.07)	22 (3.32)
73	ADAL	481 (73.44)	SP	128 (19.54)	353 (53.9)	BSP	28 (4.27)	18 (2.75)
74	BSP	395 (78.53)	ADAL	61 (12.13)	334 (66.4)	SP	28 (5.57)	19 (3.78)
75	ADAL	253 (75.52)	SP	62 (18.51)	191 (57.01)	BSP	5 (1.49)	15 (4.48)
76	SP	448 (86.32)	ADAL	36 (6.94)	412 (79.38)	BSP	20 (3.85)	15 (2.89)
77	SP	492 (91.45)	BSP	33 (6.13)	459 (85.32)	INC	3 (0.56)	10 (1.86)
78	ADAL	392 (79.35)	SP	83 (16.8)	309 (62.55)	RSPS	9 (1.82)	10 (2.02)
79	SP	261 (42.58)	ADAL	248 (40.46)	13 (2.12)	BSP	36 (5.87)	68 (11.09)
80	SP	519 (68.11)	BSP	157 (20.6)	362 (47.51)	ADAL	68 (8.92)	18 (2.36)
81	ADAL	402 (56.62)	SP	199 (28.03)	203 (28.59)	BSP	67 (9.44)	42 (5.92)
82	ADAL	283 (35.55)	SP	278 (34.92)	5 (0.63)	BSP	193 (24.25)	42 (5.28)
83	SP	484 (79.21)	ADAL	95 (15.55)	389 (63.66)	BSP	14 (2.29)	18 (2.95)
84	SP	393 (53.98)	ADAL	318 (43.68)	75 (10.3)	AAP	5 (0.69)	12 (1.65)
85	ADAL	208 (40.47)	SP	142 (27.63)	66 (12.84)	BSP	130 (25.29)	34 (6.61)
86	BSP	151 (33.48)	ADAL	145 (32.15)	6 (1.33)	SP	136 (30.16)	19 (4.21)
87	SP	317 (49.92)	ADAL	268 (42.2)	49 (7.72)	BSP	16 (2.52)	34 (5.35)
88	SP	251 (43.73)	ADAL	178 (31.01)	73 (12.72)	BSP	122 (21.25)	23 (4.01)
89	SP	328 (70.69)	ADAL	102 (21.98)	226 (48.71)	AAP	10 (2.16)	24 (5.17)
90	ADAL	200 (36.3)	SP	156 (28.31)	44 (7.99)	BSP	147 (26.68)	48 (8.71)
91	SP	208 (40.63)	ADAL	196 (38.28)	12 (2.35)	BSP	69 (13.48)	39 (7.62)
92	SP	190 (54.6)	ADAL	97 (27.87)	93 (26.73)	BSP	44 (12.64)	17 (4.89)
93	ADAL	230 (52.51)	BSP	126 (28.77)	104 (23.74)	SP	57 (13.01)	25 (5.71)
94	BSP	318 (68.68)	ADAL	81 (17.49)	237 (51.19)	SP	48 (10.37)	16 (3.46)
95	SP	352 (80.55)	ADAL	64 (14.65)	288 (65.9)	BSP	8 (1.83)	13 (2.97)
96	ADAL	133 (50)	SP	109 (40.98)	24 (9.02)	JD(U)	13 (4.89)	11 (4.14)
97	ADAL	217 (55.78)	SP	154 (39.59)	63 (16.19)	JD(U)	4 (1.03)	14 (3.6)
98	SP	314 (60.74)	ADAL	171 (33.08)	143 (27.66)	BSP	11 (2.13)	21 (4.06)
99	SP	302 (59.33)	ADAL	165 (32.42)	137 (26.91)	BSP	12 (2.36)	30 (5.89)
100	ADAL	213 (56.95)	SP	146 (39.04)	67 (17.91)	BDPty	4 (1.07)	11 (2.94)
101	SP	312 (47.78)	ADAL	244 (37.37)	68 (10.41)	BSP	57 (8.73)	40 (6.13)
102	SP	164 (33.33)	BSP	160 (32.52)	4 (0.81)	ADAL	153 (31.1)	15 (3.05)
103	ADAL	223 (51.26)	BSP	114 (26.21)	109 (25.05)	SP	79 (18.16)	19 (4.37)
104	ADAL	377 (66.02)	SP	140 (24.52)	237 (41.5)	BSP	21 (3.68)	33 (5.78)
105	BSP	155 (50)	ADAL	132 (42.58)	23 (7.42)	SP	12 (3.87)	11 (3.55)

Contd....

## Socio-Economic Amenities - Rural

### Access to Education Facilities

Particulars	Number of Villages (% of Population)				
	Available	Not Available	If Not Available (Distance of Nearest Facility)		
			A	B	C
Govt. Primary School	201 (80)	152 (20)	99 (9)	3 (0)	1 (0)
Private Primary School	46 (28)	307 (72)	7 (1)	0 (0)	0 (0)
Govt. Middle School	66 (35)	287 (65)	161 (29)	11 (3)	7 (1)
Private Middle School	36 (22)	317 (78)	31 (6)	8 (2)	0 (0)
Govt. Secondary School	18 (11)	335 (89)	119 (23)	32 (6)	6 (1)
Private Secondary School	23 (17)	330 (83)	77 (18)	22 (7)	2 (0)
Govt. Senior Secondary School	11 (8)	342 (92)	112 (25)	46 (10)	9 (2)
Private Senior Secondary School	15 (13)	338 (87)	79 (19)	31 (11)	2 (0)
Govt. Arts and Science Degree College	1 (1)	352 (99)	34 (6)	52 (14)	40 (11)
Private Arts and Science Degree College	3 (2)	350 (98)	50 (14)	69 (18)	26 (9)
Govt. Engineering College	0 (0)	353 (100)	4 (0)	7 (1)	137 (41)
Private Engineering College	2 (1)	351 (99)	3 (0)	8 (1)	62 (18)
Govt. Medicine College	0 (0)	353 (100)	10 (2)	20 (7)	153 (44)
Private Medicine College	1 (1)	352 (99)	1 (0)	0 (0)	42 (11)
Govt. Management Institute	1 (1)	352 (99)	2 (0)	10 (3)	164 (49)
Private Management Institute	0 (0)	353 (100)	4 (1)	1 (0)	37 (11)
Govt. Polytechnic	0 (0)	353 (100)	2 (1)	5 (2)	228 (64)
Private Polytechnic	0 (0)	353 (100)	0 (0)	1 (1)	36 (10)
Govt. Vocational Training School/ITI	0 (0)	353 (100)	10 (3)	9 (4)	215 (57)
Private Vocational Training School/ITI	0 (0)	353 (100)	8 (1)	11 (2)	24 (8)
Govt. Non Formal Training Centre	0 (0)	353 (100)	3 (0)	3 (1)	109 (32)
Private Non Formal Training Centre	0 (0)	353 (100)	0 (0)	0 (0)	8 (3)
Govt. School For Disabled	0 (0)	353 (100)	1 (0)	2 (0)	114 (35)
Private School For Disabled	0 (0)	353 (100)	1 (0)	3 (0)	15 (5)
Government Others	0 (0)	353 (100)	0 (0)	1 (0)	3 (2)
Private Others	0 (0)	353 (100)	1 (1)	0 (0)	0 (0)

Note : Distance A : Less than 5 km; B : Between 5-10 km; C : 10+ km.; Source : Data Analysis is based on 2011 Census.



## DISCLAIMER

The Terms of Use and Disclaimer of Datanet India Private Limited (hereinafter referred to as "Datanet") for use of this analysis report of **Mariyahu Assembly Constituency (Mariyahu Vidhan Sabha)** :-

1. **Assembly Factbook™** is a Registered Trade Mark owned by Datanet.
2. All the maps are sketched and graphical representation only and have not been drawn to the scale and also not to represent the actual geographical area or boundary of the unit.
3. The data for the aforesaid analysis is based on authentic sources and has been culled from the various publications of Census, CSO and NSSO for district and block level data, various central and state government departments, Central & State Elections Commissions and the concerned Returning Officers' releases, Electoral Rolls, Election results and allied publications, internal assessment, surveys, estimates and analysis. Therefore, certain adjustment of data at micro level may have been done to arrive closer to the macro data.
4. Data have been provided on an "As Is" and "As AVAILABLE" basis
5. The colours shown in the maps or diagram and charts of a particular party, alliance or AC are indicative and do not represent them.
6. This publication which includes maps, sheets, graphs and data would be the property under copyright of Datanet only. The user may use these for its internal study, analysis and research purposes. It's public display, re-selling or any commercial uses by the user are not allowed.
7. Datanet has taken due care and caution in compilation and processing of data and allied information, but does not guarantee the accuracy, adequacy or completeness of any information/analysis and will be not responsible for any errors or omissions or for the results obtained from the use of such information/analysis.
8. All the contents for the publication have been culled from various authentic sources and Datanet reasonably believes such sources to be reliable, but does not make any representations, express or implied as to the accuracy or fitness of use of such information. The information or contents of the information/analysis do not constitute advice and should not be relied upon in making (or refraining from making) any decision. Any reliance placed upon the information provided by Datanet is the sole responsibility and strictly at the user's risk.
9. In no event will Datanet be liable for any damages (including, without limitation, damages for loss of business projects, or loss of profits) arising in contract, tort or otherwise from the use of or inability to use any of its contents, or from any action taken (or refrained from being taken) as a result of using the analysis or any of its contents. Datanet its directors, owners, editors, officials, employees, distributor and agents or any associate will not be liable for any errors in the information contained or any consequences arising from the use of the contents of the provided information/analysis.
10. If any provision of these terms and conditions is held invalid or illegal or unenforceable for any reason by any court of competent jurisdiction, such provision shall be severed and the remainder of provisions of the terms and conditions shall continue in full force and effect as if the Term of Use had been executed with the invalid, illegal or unenforceable provision eliminated.
11. If there are any discrepancies in the information provided, please bring it to attention of Datanet for suitable rectification measures.

**Buy Online This Complete Book At**  
**Datanet India eBooks Store**

[www.indiastatpublications.com](http://www.indiastatpublications.com)

or go directly at

[http://www.indiastatpublications.com/  
Assembly\\_factbook/Uttar Pradesh/Machhlisahr/ Mariyahu](http://www.indiastatpublications.com/Assembly_factbook/Uttar%20Pradesh/Machhlisahr/Mariyahu)

 **indiastat**elections

ISBN : 978-93-5905-897-9



9 789359 058979