



Uttar Pradesh

Assembly Factbook™

Gola Gokrannath Assembly Constituency



Key Electoral Data of Gola Gokrannath
Assembly Constituency (Vidhan Sabha)

Uttar Pradesh

Assembly Factbook™

Gola Gokrannath Assembly Constituency



Gola Gokrannath Vidhan Sabha

Editor & Director

Dr. R.K. Thukral

Research Editor

Dr. Shafeeq Rahman

**Compiled, Researched and Published by
Datanet India Pvt. Ltd.**

D-100, 1st Floor,
Okhla Industrial Area, Phase-I,
New Delhi- 110020.
Ph.: 91-11- 43580781-84
Email : support@indiastatpublications.com
Website : www.indiastatelections.com

Online Book Store :

www.indiastatpublications.com

Report No. : AFB/UP-139-0123

ISBN : 978-93-5822-425-2

First Edition : January, 2018

Sixth Updated Edition : January, 2023

Price : Rs.11500/-

US\$ 310

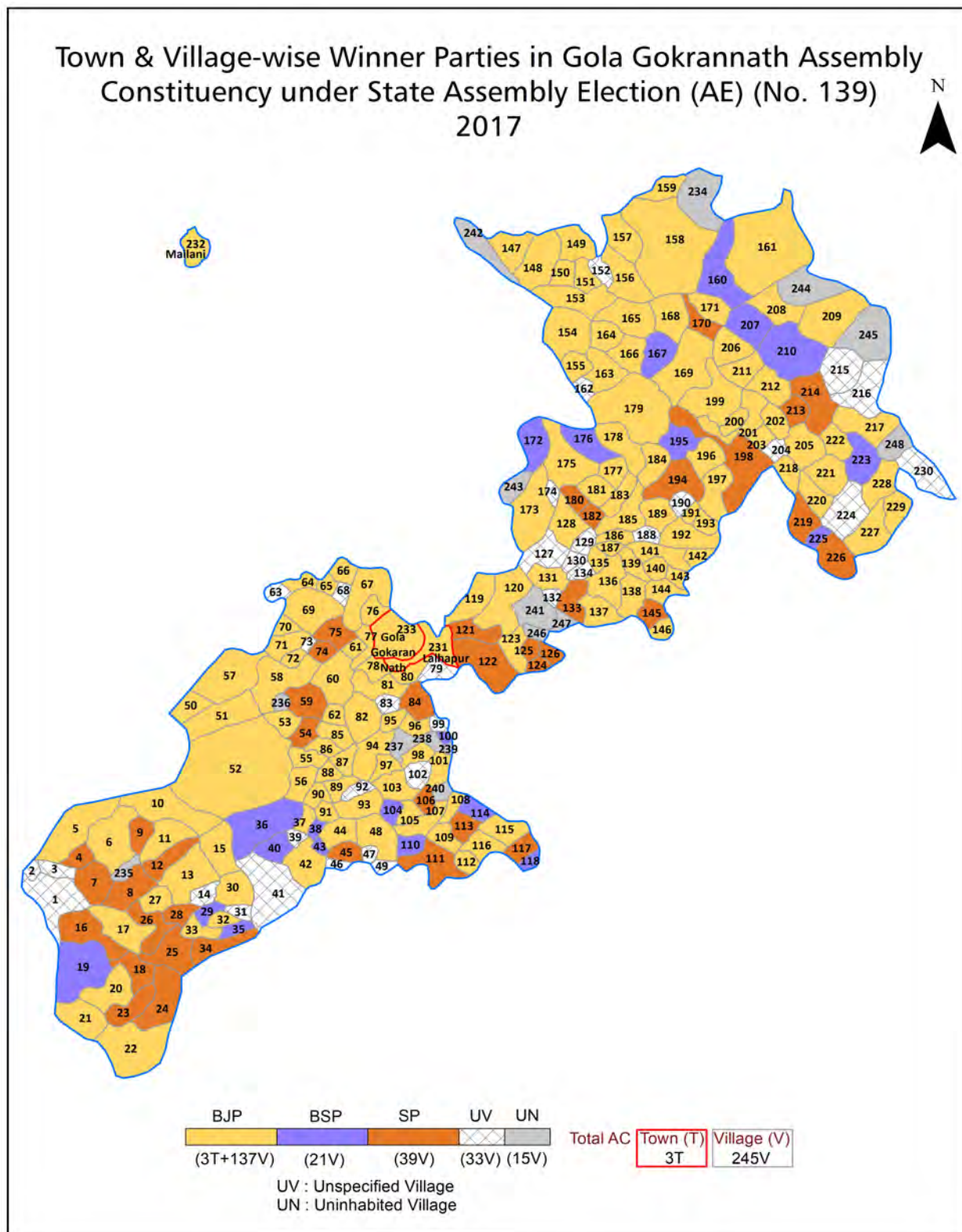
© Datanet India Pvt. Ltd.

All rights reserved. No part of this book may be reproduced, stored in a retrieval system or transmitted in any form or by any means, mechanical photocopying, photographing, scanning, recording or otherwise without the prior written permission of the publisher. Please refer to Disclaimer at page no. 309 for the use of this publication.

Printed in India

No.	Particulars	Page No.
	Introduction	
1	Assembly Constituency - (Vidhan Sabha) at a Glance Features of Assembly as per Delimitation Commission of India (2008)	1-2
	Location and Political Maps	
2	Location Map Boundaries of Assembly Constituency - (Vidhan Sabha) in District Boundaries of Assembly Constituency under Parliamentary Constituency - (Lok Sabha) Town & Village-wise Winner Parties-2022, 2019, 2017, 2014, 2012 and 2009	3-11
	Administrative Setup (2011)	
3	District Sub-district Towns Villages Inhabited Villages Uninhabited Villages Village Panchayat Intermediate Panchayat	12-23
	Demographics (2011)	
4	Population Households Rural/Urban Population Towns and Villages by Population Size Sex Ratio (Total & 0-6 Years) Religious Population Social Population Literacy Rate	24-25
	Electoral Features	
5	Important Dates of Last Elections Held Electors by Gender Service Electors Voters Voters Turnout Polling Stations & Average Number of Electors per Polling Station Electors by Age Group Present Elected Representatives	26-31
	Historical Summary Election Results	
6	Vote Share of Major Parties Winning Margin (Number & Percentage) Polarity of Parties Summary Result of Assembly Segment of Parliamentary Election 2019, 2014 and 2009 Summary Result of Assembly Elections 2022, 2017 and 2012	32-40
	Polling Station Level Election Results	
7	Name and Number of Polling Station 2022, 2019, 2017, 2014, 2012 and 2009 Polling Station-wise Electors, Voters & Voters Turnout 2022, 2019, 2017, 2014, 2012 and 2009 Polling Station wise Elections Results 2022, 2019, 2017, 2014, 2012 and 2009	41-269
8	Panchayat and Local Bodies Election Results Panchayat Result 2015 Urban Local Bodies Result 2012	270-287
	Share of Assembly Constituency	
9	Share of Assembly Constituency - (Vidhan Sabha) in State, District and Parliamentary Constituency - (Lok Sabha)	288
	Socio-Economic Amenities (2011)	
10	Access to Administrative Units Agricultural, Manufacturing and Industrial Commodities Demographic Indicators Education Health & Manpower Drinking Water Supply Sanitation Entertainment and Recreations Infrastructure Power Food Allocation Distribution and Marketing of Agriculture Commodities Infrastructure Transport and Road Infrastructure Communication Banking and Financial Services Land Use Irrigation Source	290-304
11	Abbreviation & Sources	305-308
12	Disclaimer	309

Location & Political Map



Administrative Setup

List of Village Panchayat & Intermediate Panchayat (Block) Name - 2011

Village Name	Village Panchayat Name	Intermediate Panchayat Name
Ahiri	Pipra	Kumbhigola
Ahmad Nagar	Ahmad Nagar	Kumbhigola
Ajan	Ajan	Kumbhigola
Alia,Pur	Aliyapur	Bijua
Aliganj	Aliganj	Bankeyganj
Allipur	Allipur	Kumbhigola
Ambara	Aambara	Bijua
Amilahar	Chanda Mau	Kumbhigola
Amilia	Nagra Salempur	Kumbhigola
Amir Nagar	Ameer Nagar	Kumbhigola
Arhoura	Bahar Ganj	Bankeyganj
Asarhi	Bijua	Bijua
Ashraf Nagar Grant	Devria	Kumbhigola
Bada Khera	Nijampur	Kumbhigola
Bagdhaun	Kandharapur	Kumbhigola
Bagha	Shahbuddinpur	Kumbhigola
Baghmara	Mura Jahawar	Kumbhigola
Baghoura	Badhuada	Bankeyganj
Bahadaur Gang	Bahadur Ganj	Kumbhigola
Bahadur Nagar	Bahadurnagar	Bijua
Baibahamunnusingh	Pipra Khurd	Bijua
Bajhera	Kunwarpur Kalan	Bijua
Bansgaon	Devkali	Kumbhigola
Bansi	Bansi	Bijua
Barethi	Gardaha	Kumbhigola
Barhaiya Khera	Bastauli	Kumbhigola
Bashi Khurd	Chhichhauna	Kumbhigola
Bastauli	Bastauli	Kumbhigola
Bastoli	Bastoli	Bijua

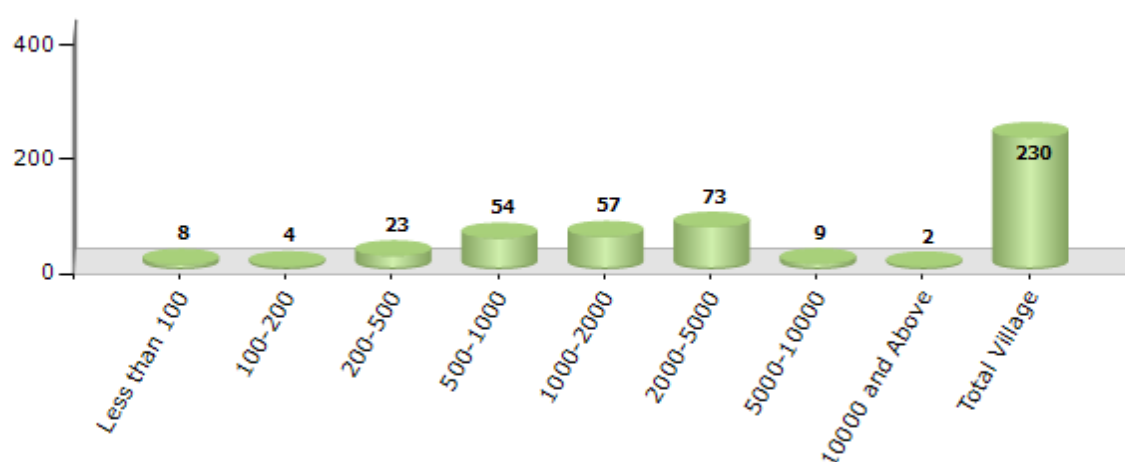
Contd....

Demographics

Number of Villages by Population Size - 2011

Less than 100	100-200	200-500	500-1000	1000-2000	2000-5000	5000-10000	10000 and Above	Total Village
8	4	23	54	57	73	9	2	230

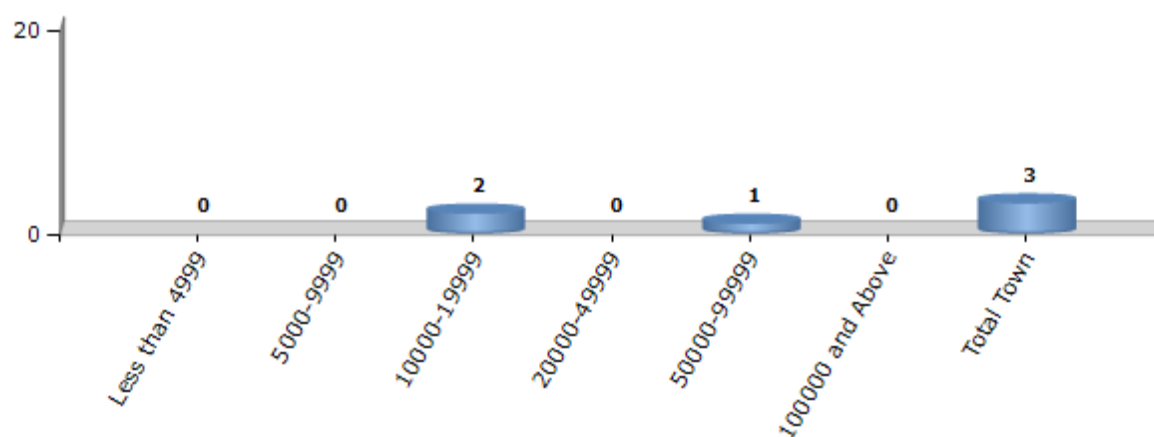
Number of Villages by Population Size - 2011



Number of Towns by Population Size - 2011

Less than 4999	5000-9999	10000-19999	20000-49999	50000-99999	100000 and Above	Total Town
0	0	2	0	1	0	3

Number of Towns by Population Size - 2011

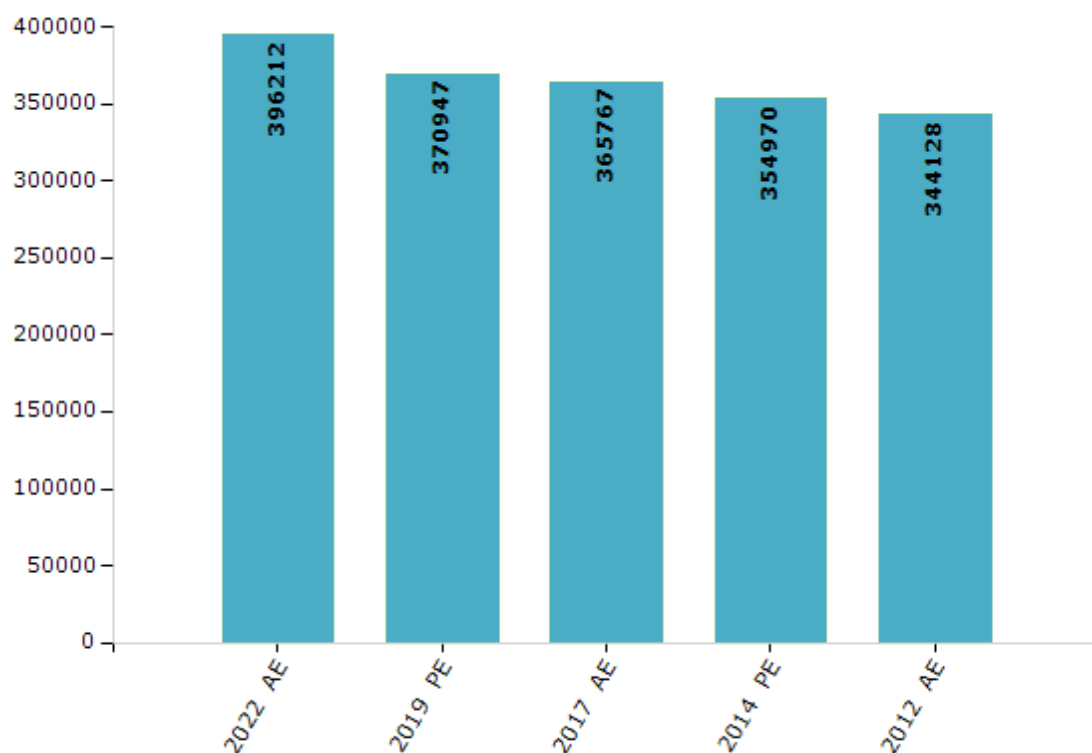


Electoral Features

Electors by Male & Female

Year	Male	Female	Others	Total	Year	Male	Female	Others	Total
2022 AE	208678	187508	26	396212	1991 AE	-	-	-	-
2019 PE	197912	173018	17	370947	1989 AE	-	-	-	-
2017 AE	195482	170266	19	365767	1985 AE	-	-	-	-
2014 PE	190518	164436	16	354970	1980 AE	-	-	-	-
2012 AE	185914	158200	14	344128	1977 AE	-	-	-	-
2009 PE	-	-	-	-	1974 AE	-	-	-	-
2007 AE	-	-	-	-	1969 AE	-	-	-	-
2004 PE	-	-	-	-	1967 AE	-	-	-	-
2002 AE	-	-	-	-	1962 AE	-	-	-	-
1999 PE	-	-	-	-	1957 AE	-	-	-	-
1996 AE	-	-	-	-	1952 AE	-	-	-	-
1993 AE	-	-	-	-					

Number of Electors



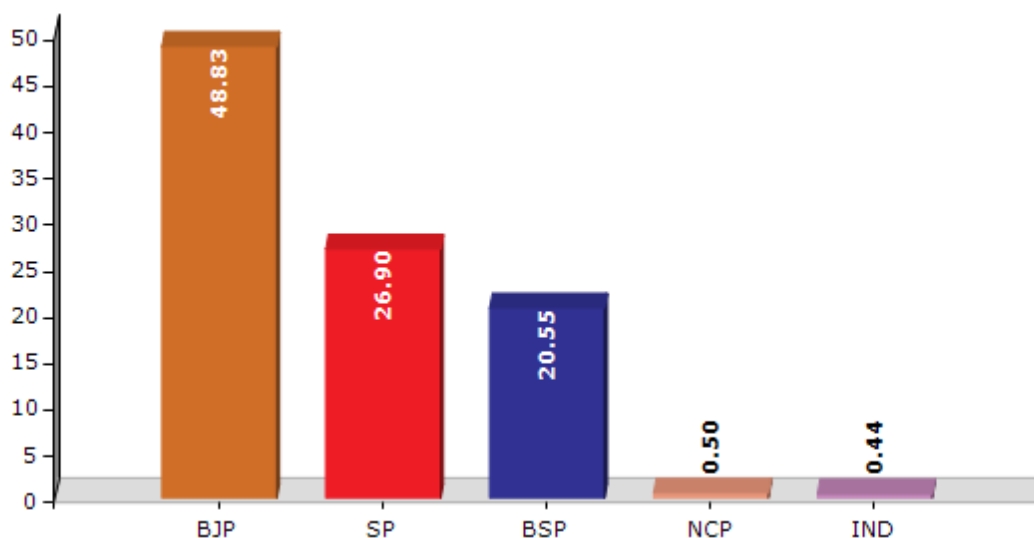
Note : AE : Assembly Election, PE : Assembly Segment of Parliamentary Election

Historical Summary Election Results

Summary Result of Assembly Election - 2017

Candidate Name	Party	Votes	Votes %
Arvind Giri	BJP	122497	48.83
Vinay Tiwari	SP	67480	26.9
Brij Swaroop Kanaujia	BSP	51542	20.55
Makarand Singh	NCP	1252	0.5
Vidyawati	IND	1113	0.44
Dinesh Kumar	RKMP	964	0.38
Manish Kumar Gupta	PECP	870	0.35
Paramjeet Sharma	BSRD	580	0.23
Narendra Kumar Urf Narendra Kumar	IND	530	0.21
Shamshuddin	RVIP	517	0.21
Raghvendra Singh Chauhan	RALOPA	473	0.19
	NOTA	3022	1.2

Votes Percentage of Top Parties - 2017



Polling Station Level Election Results

Number and Name of Polling Stations (PS) (2022)

Number of Polling Stations	Name of Polling Stations	Number of Polling Stations	Name of Polling Stations
1	P S N P Mailani Room No 1	22	Composite School Saunakhurd (01 To 08)
2	P S N P Mailani Room No 2	23	P S Dimraul
3	P S N P Mailani Room NO 3	24	Composite School Itkuti (01 To 08) Room No 1
4	Lal Bahadur Inter College Mailani Room No 1	25	Composite School Itkuti (01 To 08) Room No 2
5	Lal Bahadur Inter College Mailani Room No 2	26	Composite School Bajheda (01 To 08)
6	Lal Bahadur Inter College Mailani Room No 3	27	Composite School Shankarpur M. Bijua (01 To 08) Room No 1
7	Lal Bahadur Inter College Mailani Room No 4	28	Composite School Shankarpur M. Bijua (01 To 08) Room No 2
8	Lal Bahadur Inter College Mailani Room No 5	29	P S Revatipur M. Bijua Room No 1
9	Lal Bahadur Inter College Mailani Room No 6	30	P S Revatipur M. Bijua Room No 2
10	Lal Bahadur Inter College Mailani Room No 7	31	Jila Panchayat Inter College Bijua Room No 1
11	Lal Bahadur Inter College Mailani Room No 8	32	Jila Panchayat Inter College Bijua Room No 2
12	Composite School Maheshapur (01 To 08) Room No 1	33	Jila Panchayat Inter College Bijua Room No 3
13	Composite School Maheshapur (01 To 08) Room No 2	34	Jila Panchayat Inter College Bijua Room No 4
14	Composite School Padariyatilkapur (01 To 08) Room No 1	35	Ps Rainaganj M.Rameshwarapur
15	Composite School Padariyatilkapur (01 To 08) Room No 2	36	Ps Dambaltanda M. Rameshwarapur
16	Composite School Padariyatilkapur (01 To 08) Room No 3	37	Ps Ramnagar Kalan Room No 1
17	Composite School Tirkouliya (01 To 08)	38	Ps Ramnagar Kalan Room No 2
18	Ps Gauriya H. Bahadurnagar	39	Ps Ramnagar Kalan Room No 3
19	Composite School Bahadurnagar (01 To 08)	40	Ps Tikhda Room No 1
20	P S Rajwapur M. Sonpipar Room No 1	41	Ps Tikhda Room No 2
21	P S Rajwapur M. Sonpipar Room No 2	42	Composite School Dariyabad (01 To 08) Room No 1

Contd....

Polling Station Level Election Results

Polling Station-wise Votes Secured by Overall Top Five Parties in Gola Gokrannath Assembly in Assembly Election (AE) under Kheri Parliamentary Constituency in Uttar Pradesh (2022)

Number of Polling Station	Winner - Arvind Giri (BJP)	Runner-up - Vinay Tiwari (SP)	3rd - Patel Shikha Ashok Kanaujiya (BSP)	4th - Prahlad Patel (INC)	5th - Ram Niwas Verma (AAP)	NOTA	Other	Total Votes Secured
36	361	67	4	3	0	2	2	439
37	387	197	150	11	6	8	2	761
38	257	123	188	7	0	4	4	583
39	225	154	35	5	0	2	1	422
40	275	192	335	16	10	10	23	861
41	383	231	88	6	2	8	2	720
42	178	112	226	9	4	6	8	543
43	257	122	128	5	6	8	7	533
44	264	81	104	11	0	6	4	470
45	324	93	1	7	0	7	3	435
46	205	202	85	4	2	6	5	509
47	253	286	67	3	0	9	4	622
48	116	203	54	4	1	3	4	385
49	348	240	67	6	2	2	2	667
50	361	138	17	10	0	4	3	533
51	305	43	30	7	1	7	8	401
52	279	231	176	3	2	7	13	711
53	221	158	94	5	0	5	5	488
54	192	276	149	5	0	5	4	631
55	271	121	171	7	2	8	8	588
56	245	134	89	7	1	5	2	483
57	366	80	17	5	3	3	3	477
58	169	54	116	3	5	4	5	356
59	220	120	111	5	2	3	3	464
60	289	74	37	3	2	3	3	411
61	238	203	58	3	1	1	5	509
62	215	394	11	6	0	4	3	633
63	220	231	169	7	0	3	8	638
64	210	341	122	6	3	6	7	695
65	390	213	103	7	1	6	4	724
66	215	380	3	12	1	6	2	619
67	445	164	5	7	2	8	5	636
68	164	251	26	3	1	4	1	450
69	226	96	56	6	0	1	9	394
70	447	117	70	3	2	4	2	645

Contd....

Polling Station Level Election Results

Winner, Runner-up and 3rd Party Position & Winning Margin According to Polling Stations in Gola Gokranath Assembly in Assembly Election (AE) under Kheri Parliamentary Constituency in Uttar Pradesh (2022)

Polling Station Number	Winner Party	Winner Votes (%)	Runner-up Party	Runner-up Votes (%)	Winning Margin Votes (%)	Third Party	Third Party Votes (%)	Other Votes (%)
71	BJP	270 (51.43)	BSP	154 (29.33)	116 (22.1)	SP	89 (16.95)	12 (2.29)
72	SP	298 (70.28)	BJP	109 (25.71)	189 (44.57)	BSP	6 (1.42)	11 (2.59)
73	BJP	243 (57.18)	SP	170 (40)	73 (17.18)	INC	5 (1.18)	7 (1.65)
74	BJP	481 (59.83)	SP	247 (30.72)	234 (29.11)	BSP	52 (6.47)	24 (2.99)
75	BJP	506 (62.32)	SP	198 (24.38)	308 (37.94)	BSP	89 (10.96)	19 (2.34)
76	BJP	255 (57.69)	SP	144 (32.58)	111 (25.11)	BSP	19 (4.3)	24 (5.43)
77	BJP	193 (49.61)	SP	118 (30.33)	75 (19.28)	BSP	42 (10.8)	36 (9.25)
78	SP	583 (84.74)	BJP	76 (11.05)	507 (73.69)	BSP	16 (2.33)	13 (1.89)
79	BJP	345 (66.6)	SP	135 (26.06)	210 (40.54)	BSP	25 (4.83)	13 (2.51)
80	SP	179 (37.37)	BJP	167 (34.86)	12 (2.51)	BSP	113 (23.59)	20 (4.18)
81	BJP	251 (42.04)	SP	232 (38.86)	19 (3.18)	BSP	88 (14.74)	26 (4.36)
82	BJP	382 (63.67)	SP	177 (29.5)	205 (34.17)	BSP	17 (2.83)	24 (4)
83	BJP	529 (65.07)	SP	264 (32.47)	265 (32.6)	BSP	8 (0.98)	12 (1.48)
84	BJP	693 (70.21)	SP	192 (19.45)	501 (50.76)	BSP	66 (6.69)	36 (3.65)
85	BJP	424 (58.81)	SP	260 (36.06)	164 (22.75)	BSP	16 (2.22)	21 (2.91)
86	BJP	411 (51.83)	SP	198 (24.97)	213 (26.86)	BSP	145 (18.28)	39 (4.92)
87	BJP	340 (60.28)	SP	122 (21.63)	218 (38.65)	BSP	72 (12.77)	30 (5.32)
88	BJP	260 (49.43)	SP	244 (46.39)	16 (3.04)	BSP	9 (1.71)	13 (2.47)
89	SP	412 (76.3)	BJP	109 (20.19)	303 (56.11)	BSP	10 (1.85)	9 (1.67)
90	BJP	319 (57.79)	SP	168 (30.43)	151 (27.36)	BSP	54 (9.78)	11 (1.99)
91	BJP	280 (54.26)	SP	113 (21.9)	167 (32.36)	BSP	88 (17.05)	35 (6.78)
92	BJP	485 (73.93)	SP	134 (20.43)	351 (53.5)	BSP	14 (2.13)	23 (3.51)
93	BJP	365 (55.81)	SP	257 (39.3)	108 (16.51)	BSP	16 (2.45)	16 (2.45)
94	SP	454 (54.57)	BJP	359 (43.15)	95 (11.42)	BSP	11 (1.32)	8 (0.96)
95	BJP	308 (47.53)	SP	222 (34.26)	86 (13.27)	BSP	97 (14.97)	21 (3.24)
96	BJP	574 (74.64)	SP	157 (20.42)	417 (54.22)	INC	12 (1.56)	26 (3.38)
97	SP	325 (50.7)	BJP	167 (26.05)	158 (24.65)	BSP	122 (19.03)	27 (4.21)
98	BSP	353 (51.84)	BJP	246 (36.12)	107 (15.72)	SP	69 (10.13)	13 (1.91)
99	BJP	389 (57.04)	BSP	180 (26.39)	209 (30.65)	SP	74 (10.85)	39 (5.72)
100	BJP	381 (83.37)	SP	54 (11.82)	327 (71.55)	INC	6 (1.31)	16 (3.5)
101	BJP	283 (70.4)	SP	97 (24.13)	186 (46.27)	INC	10 (2.49)	12 (2.99)
102	BJP	308 (52.56)	SP	131 (22.35)	177 (30.21)	BSP	122 (20.82)	25 (4.27)
103	BJP	390 (61.9)	SP	131 (20.79)	259 (41.11)	INC	57 (9.05)	52 (8.25)
104	BJP	587 (74.4)	SP	177 (22.43)	410 (51.97)	INC	9 (1.14)	16 (2.03)
105	BJP	411 (58.22)	SP	155 (21.95)	256 (36.27)	BSP	95 (13.46)	45 (6.37)

Contd....

Socio-Economic Amenities - Rural

Access to Education Facilities

Particulars	Number of Villages (% of Population)				
	Available	Not Available	If Not Available (Distance of Nearest Facility)		
			A	B	C
Govt. Primary School	163 (85)	67 (15)	22 (2)	0 (0)	1 (0)
Private Primary School	24 (19)	206 (81)	2 (0)	0 (0)	0 (0)
Govt. Middle School	93 (62)	137 (38)	70 (12)	13 (2)	1 (0)
Private Middle School	41 (27)	189 (73)	6 (1)	2 (0)	1 (0)
Govt. Secondary School	6 (8)	224 (92)	24 (10)	43 (20)	15 (5)
Private Secondary School	9 (7)	221 (93)	68 (28)	42 (16)	12 (3)
Govt. Senior Secondary School	4 (8)	226 (92)	16 (8)	35 (17)	40 (13)
Private Senior Secondary School	8 (7)	222 (93)	53 (21)	40 (18)	19 (5)
Govt. Arts and Science Degree College	0 (0)	230 (100)	9 (6)	24 (14)	108 (48)
Private Arts and Science Degree College	0 (0)	230 (100)	6 (4)	12 (3)	44 (15)
Govt. Engineering College	0 (0)	230 (100)	0 (0)	0 (0)	173 (75)
Private Engineering College	0 (0)	230 (100)	0 (0)	0 (0)	42 (21)
Govt. Medicine College	0 (0)	230 (100)	0 (0)	4 (1)	196 (87)
Private Medicine College	0 (0)	230 (100)	0 (0)	2 (0)	11 (4)
Govt. Management Institute	0 (0)	230 (100)	0 (0)	2 (1)	170 (76)
Private Management Institute	0 (0)	230 (100)	0 (0)	0 (0)	39 (16)
Govt. Polytechnic	0 (0)	230 (100)	0 (0)	0 (0)	194 (85)
Private Polytechnic	0 (0)	230 (100)	0 (0)	0 (0)	30 (13)
Govt. Vocational Training School/ITI	0 (0)	230 (100)	0 (0)	0 (0)	202 (87)
Private Vocational Training School/ITI	0 (0)	230 (100)	0 (0)	0 (0)	15 (8)
Govt. Non Formal Training Centre	1 (1)	229 (99)	2 (1)	9 (5)	88 (38)
Private Non Formal Training Centre	0 (0)	230 (100)	0 (0)	1 (0)	4 (1)
Govt. School For Disabled	0 (0)	230 (100)	1 (0)	3 (2)	120 (52)
Private School For Disabled	0 (0)	230 (100)	0 (0)	0 (0)	10 (5)
Government Others	0 (0)	230 (100)	0 (0)	0 (0)	3 (1)
Private Others	0 (0)	230 (100)	0 (0)	0 (0)	0 (0)

Note : Distance A : Less than 5 km; B : Between 5-10 km; C : 10+ km.; Source : Data Analysis is based on 2011 Census.

DISCLAIMER

The Terms of Use and Disclaimer of Datanet India Private Limited (hereinafter referred to as "Datanet") for use of this analysis report of **Gola Gokrannath Assembly Constituency (Gola Gokrannath Vidhan Sabha) :-**

1. **Assembly Factbook™** is a Registered Trade Mark owned by Datanet.
2. All the maps are sketched and graphical representation only and have not been drawn to the scale and also not to represent the actual geographical area or boundary of the unit.
3. The data for the aforesaid analysis is based on authentic sources and has been culled from the various publications of Census, CSO and NSSO for district and block level data, various central and state government departments, Central & State Elections Commissions and the concerned Returning Officers' releases, Electoral Rolls, Election results and allied publications, internal assessment, surveys, estimates and analysis. Therefore, certain adjustment of data at micro level may have been done to arrive closer to the macro data.
4. Data have been provided on an "As Is" and "As AVAILABLE" basis
5. The colours shown in the maps or diagram and charts of a particular party, alliance or AC are indicative and do not represent them.
6. This publication which includes maps, sheets, graphs and data would be the property under copyright of Datanet only. The user may use these for its internal study, analysis and research purposes. It's public display, re-selling or any commercial uses by the user are not allowed.
7. Datanet has taken due care and caution in compilation and processing of data and allied information, but does not guarantee the accuracy, adequacy or completeness of any information/analysis and will be not responsible for any errors or omissions or for the results obtained from the use of such information/analysis.
8. All the contents for the publication have been culled from various authentic sources and Datanet reasonably believes such sources to be reliable, but does not make any representations, express or implied as to the accuracy or fitness of use of such information. The information or contents of the information/analysis do not constitute advice and should not be relied upon in making (or refraining from making) any decision. Any reliance placed upon the information provided by Datanet is the sole responsibility and strictly at the user's risk.
9. In no event will Datanet be liable for any damages (including, without limitation, damages for loss of business projects, or loss of profits) arising in contract, tort or otherwise from the use of or inability to use any of its contents, or from any action taken (or refrained from being taken) as a result of using the analysis or any of its contents. Datanet its directors, owners, editors, officials, employees, distributor and agents or any associate will not be liable for any errors in the information contained or any consequences arising from the use of the contents of the provided information/analysis.
10. If any provision of these terms and conditions is held invalid or illegal or unenforceable for any reason by any court of competent jurisdiction, such provision shall be severed and the remainder of provisions of the terms and conditions shall continue in full force and effect as if the Term of Use had been executed with the invalid, illegal or unenforceable provision eliminated.
11. If there are any discrepancies in the information provided, please bring it to attention of Datanet for suitable rectification measures.

Buy Online This Complete Book At
Datanet India eBooks Store

www.indiastatpublications.com

or go directly at

[http://www.indiastatpublications.com/
Assembly_factbook/Uttar Pradesh/Kheri/ Gola_Gokrannath](http://www.indiastatpublications.com/Assembly_factbook/Uttar%20Pradesh/Kheri/Gola_Gokrannath)

 **indiastat**elections

ISBN : 978-93-5822-425-2



9 789358 224252