



Uttar Pradesh

Assembly Factbook™

Rasulabad Assembly Constituency



Key Electoral Data of Rasulabad
Assembly Constituency (Vidhan Sabha)

Uttar Pradesh **Assembly Factbook**TM

Rasulabad Assembly Constituency



Rasulabad Vidhan Sabha

Editor & Director

Dr. R.K. Thukral

Research Editor

Dr. Shafeeq Rahman

**Compiled, Researched and Published by
Datanet India Pvt. Ltd.**

D-100, 1st Floor,

Okhla Industrial Area, Phase-I,

New Delhi- 110020.

Ph.: 91-11- 43580781-84

Email : support@indiastatpublications.com

Website : www.indiastatelections.com

Online Book Store :

www.indiastatpublications.com

Report No. : AFB/UP-205-0123

ISBN : 978-93-5905-787-3

First Edition : January, 2018

Sixth Updated Edition : January, 2023

Price : Rs.11500/-

US\$ 310

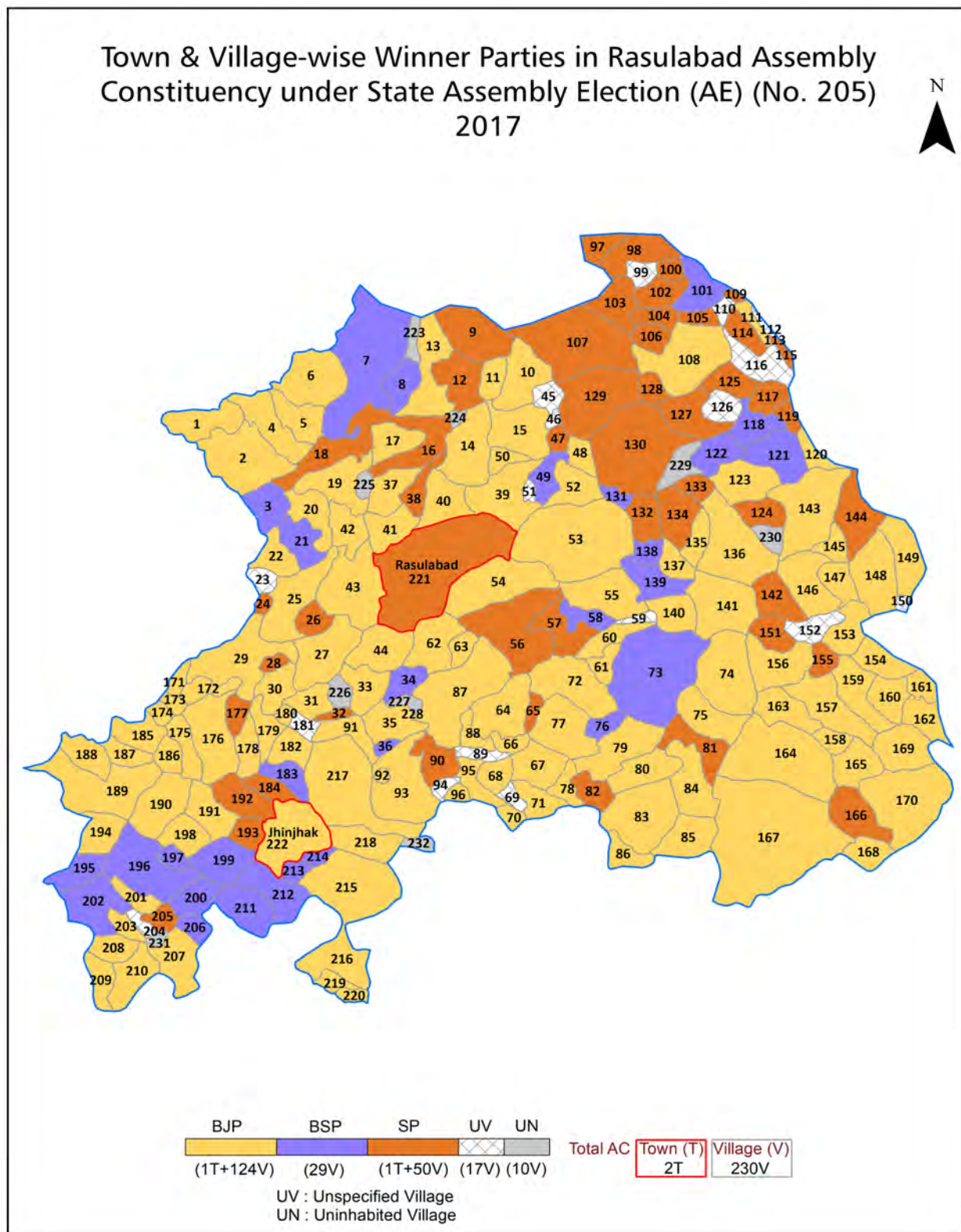
© Datanet India Pvt. Ltd.

All rights reserved. No part of this book may be reproduced, stored in a retrieval system or transmitted in any form or by any means, mechanical photocopying, photographing, scanning, recording or otherwise without the prior written permission of the publisher. Please refer to Disclaimer at page no. 288 for the use of this publication.

Printed in India

No.	Particulars	Page No.
	Introduction	
1	Assembly Constituency - (Vidhan Sabha) at a Glance Features of Assembly as per Delimitation Commission of India (2008)	1-2
	Location and Political Maps	
2	Location Map Boundaries of Assembly Constituency - (Vidhan Sabha) in District Boundaries of Assembly Constituency under Parliamentary Constituency - (Lok Sabha) Town & Village-wise Winner Parties-2022, 2019, 2017, 2014, 2012 and 2009	3-11
	Administrative Setup (2011)	
3	District Sub-district Towns Villages Inhabited Villages Uninhabited Villages Village Panchayat Intermediate Panchayat	12-23
	Demographics (2011)	
4	Population Households Rural/Urban Population Towns and Villages by Population Size Sex Ratio (Total & 0-6 Years) Religious Population Social Population Literacy Rate	24-25
	Electoral Features	
5	Important Dates of Last Elections Held Electors by Gender Service Electors Voters Voters Turnout Polling Stations & Average Number of Electors per Polling Station Electors by Age Group Present Elected Representatives	26-31
	Historical Summary Election Results	
6	Vote Share of Major Parties Winning Margin (Number & Percentage) Polarity of Parties Summary Result of Assembly Segment of Parliamentary Election 2019, 2014 and 2009 Summary Result of Assembly Elections 2022, 2017 and 2012	32-40
	Polling Station Level Election Results	
7	Name and Number of Polling Station 2022, 2019, 2017, 2014, 2012 and 2009 Polling Station-wise Electors, Voters & Voters Turnout 2022, 2019, 2017, 2014, 2012 and 2009 Polling Station wise Elections Results 2022, 2019, 2017, 2014, 2012 and 2009	41-249
8	Panchayat and Local Bodies Election Results Panchayat Result 2015 Urban Local Bodies Result 2012	250-266
	Share of Assembly Constituency	
9	Share of Assembly Constituency - (Vidhan Sabha) in State, District and Parliamentary Constituency - (Lok Sabha)	267
	Socio-Economic Amenities (2011)	
10	Access to Administrative Units Agricultural, Manufacturing and Industrial Commodities Demographic Indicators Education Health & Manpower Drinking Water Supply Sanitation Entertainment and Recreations Infrastructure Power Food Allocation Distribution and Marketing of Agriculture Commodities Infrastructure Transport and Road Infrastructure Communication Banking and Financial Services Land Use Irrigation Source	269-283
11	Abbreviation & Sources	284-287
12	Disclaimer	288

Location & Political Map



Administrative Setup

List of Village Panchayat & Intermediate Panchayat (Block) Name - 2011

Village Name	Village Panchayat Name	Intermediate Panchayat Name
Ajanpur Idauti	Ajanpur Idauti	Rasulabad
Ajanpur Khurd	Biriy Rasulabad	Jhinhak
Ajeemabad	Mirjapur Lakothiya	Rasulabad
Alampur Khera	Alampur Khera	Rasulabad
Alipur Ramhar	Alipur Ramdhar	Rasulabad
Amrohiya	Amrohiya	Rasulabad
Anantpur Dhaukal	Aurangabad Heeramansa	Jhinhak
Angadpur	Dahali	Rasulabad
Anta	Anta	Rasulabad
Apauna	Apauna	Rasulabad
Asalatganj	Asalatganj	Rasulabad
Atiya Raipur	Atiy Raipur	Rasulabad
Aurangabad	Aurangabad	Maitha
Aurangabad Bhola Hulash	Aurangabad Bhola Hulas	Jhinhak
Aurangabad Dalchand	Aurangabad Dalchand	Jhinhak
Aurangabad Heeramansha	Aurangabad Heeramansha	Jhinhak
Aurangabad Jhara	Aurangabad Jhada	Jhinhak
Aurangpur Gahdeva	-	Rasulabad
Badshahpur	Barigao	Rasulabad
Baghpur	Nibada Ani	Rasulabad
Bahadurpur	Bahadurpur	Rasulabad
Bahuraj	Dhadhu	Rasulabad
Bairisal	Barisal	Rasulabad
Ban	Ban	Jhinhak
Baragaon	Baragaon	Maitha
Baragaon Gulam Kayum	Shapurderapur	Jhinhak
Baranpur Kahijari	Kashipur	Maitha
Barapur	Barra Thara	Rasulabad
Barigaun	Barigaun	Rasulabad

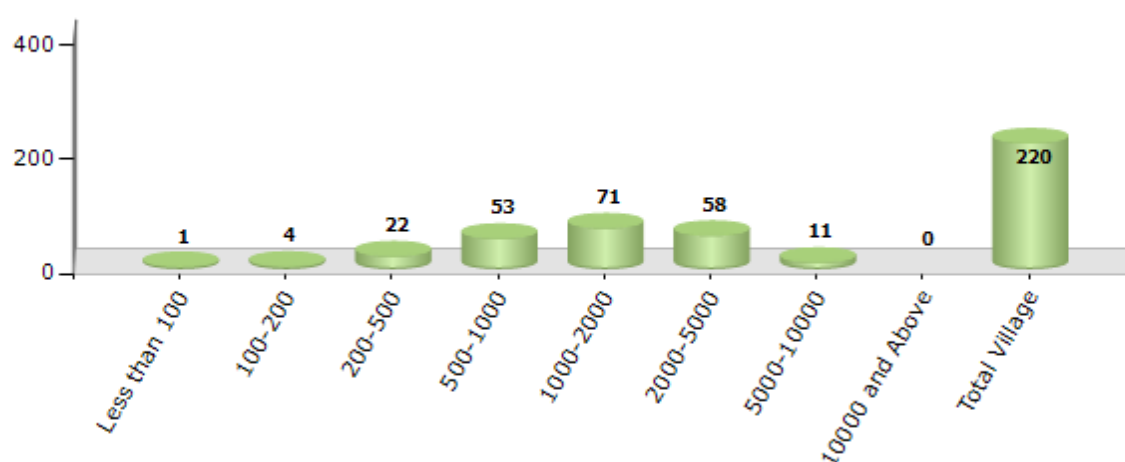
Contd....

Demographics

Number of Villages by Population Size - 2011

Less than 100	100-200	200-500	500-1000	1000-2000	2000-5000	5000-10000	10000 and Above	Total Village
1	4	22	53	71	58	11	0	220

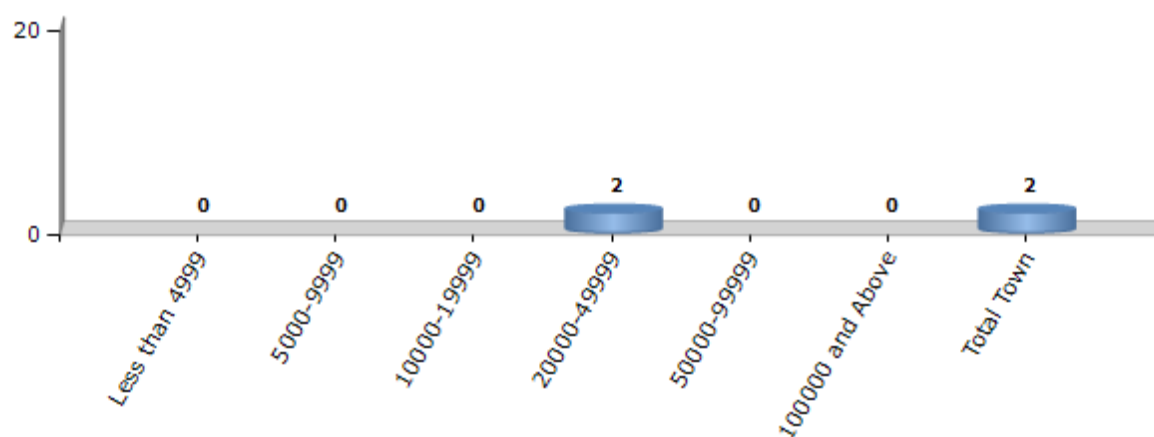
Number of Villages by Population Size - 2011



Number of Towns by Population Size - 2011

Less than 4999	5000-9999	10000-19999	20000-49999	50000-99999	100000 and Above	Total Town
0	0	0	2	0	0	2

Number of Towns by Population Size - 2011

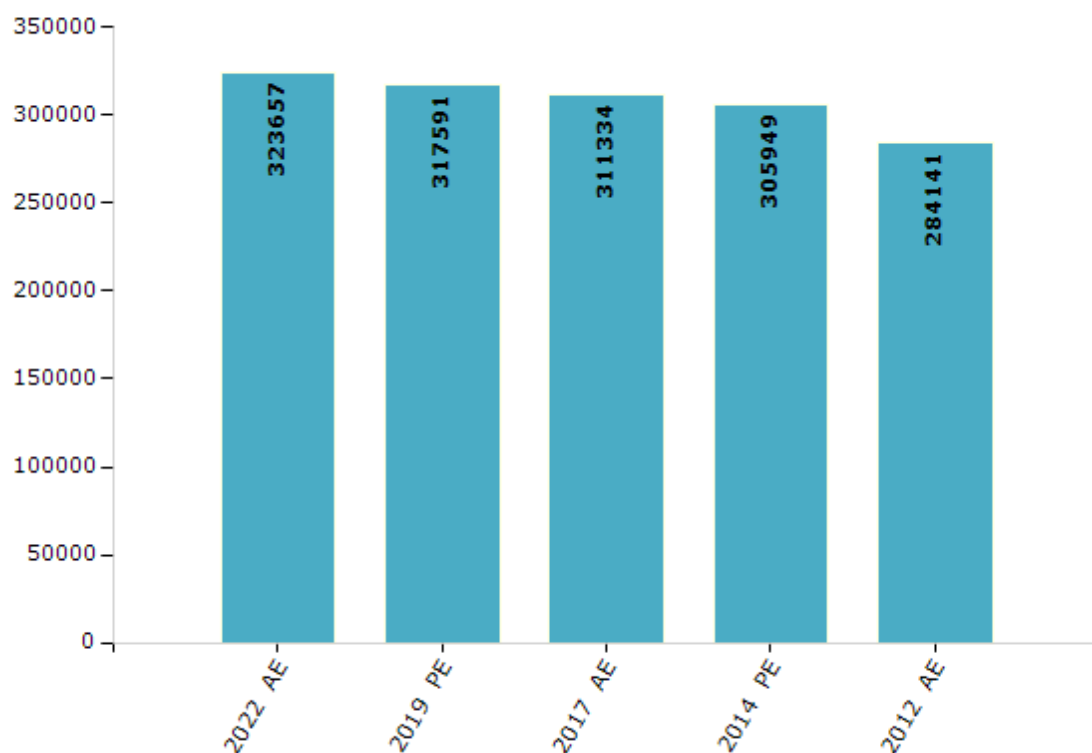


Electoral Features

Electors by Male & Female

Year	Male	Female	Others	Total	Year	Male	Female	Others	Total
2022 AE	173632	150004	21	323657	1991 AE	-	-	-	-
2019 PE	171338	146237	16	317591	1989 AE	-	-	-	-
2017 AE	168132	143186	16	311334	1985 AE	-	-	-	-
2014 PE	168523	137419	7	305949	1980 AE	-	-	-	-
2012 AE	158376	125759	6	284141	1977 AE	-	-	-	-
2009 PE	-	-	-	-	1974 AE	-	-	-	-
2007 AE	-	-	-	-	1969 AE	-	-	-	-
2004 PE	-	-	-	-	1967 AE	-	-	-	-
2002 AE	-	-	-	-	1962 AE	-	-	-	-
1999 PE	-	-	-	-	1957 AE	-	-	-	-
1996 AE	-	-	-	-	1952 AE	-	-	-	-
1993 AE	-	-	-	-					

Number of Electors



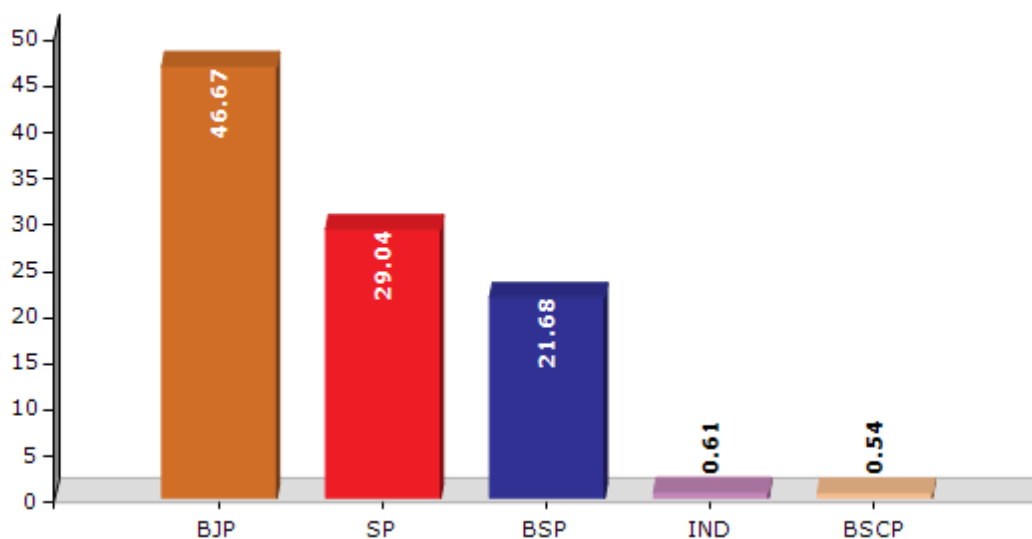
Note : AE : Assembly Election, PE : Assembly Segment of Parliamentary Election

Historical Summary Election Results

Summary Result of Assembly Election - 2017

Candidate Name	Party	Votes	Votes %
Nirmala Sankhwar	BJP	88390	46.67
Arun Kumari Kori	SP	54996	29.04
Poonam Sankhavar	BSP	41060	21.68
Baburam Katheriya	IND	1164	0.61
Munnilal	BSCP	1018	0.54
Avdhesh Kumar	BSRD	809	0.43
Usha Devi	VPI	527	0.28
	NOTA	1421	0.75

Votes Percentage of Top Parties - 2017



Polling Station Level Election Results

Number and Name of Polling Stations (PS) (2022)

Number of Polling Stations	Name of Polling Stations	Number of Polling Stations	Name of Polling Stations
1	Juniyar High School Mirjapur Lakothiya	22	Prathmik Pathsala Malhpur
2	Prathmik Pathsala Fattepur Bakothiya	23	Prathmik Pathsala Paliyabans Kheda Kachh 1
3	Prathmik Vidhyalaya Rewri	24	Prathmik Pathsala Paliyabans Kheda Kachh 2
4	Prathmik Vidhyalaya Maiju Majra Maiju Samastpur	25	Prathmik Pathsala Gopalpur Taluka Kachh 1
5	Prathmik Vidhyalaya Nyoraj Majra Samaspur Nyoraj Kachh 1	26	Prathmik Pathsala Gopalpur Taluka Kachh 2
6	Prathmik Vidhyalaya Nyoraj Majra Samaspur Nyoraj Kachh 2	27	Prathmik Pathsala Murra Kachh 1
7	Purvmadhyamik Vidhalay Naveenbhavan Sikandarpur Billhaur	28	Prathmik Pathsala Murra Kachh 2
8	Purva Madhyamik Vidhyalaya Naila Kachh 1	29	Prathmik Pathsala Dharamapur
9	Purva Madhyamik Vidhyalaya Naila Kachh 2	30	Prathmik Pathsala Barigaun Kachh 1
10	Prathmik Pathsala Naila Kachh 1	31	Prathmik Pathsala Barigaun Kachh 2
11	Prathmik Pathsala Naila Kachh 2	32	Prathmik Pathsala Rasulpur Rasulabad
12	Prathmik Pathsala Gadaipur	33	Prathmik Pathsala Nauhanaganw Kachh 1
13	Prathmik Pathsala Laghpurva Majra Gadanpur Rasulabad	34	Prathmik Pathsala Nauhanaganw Kachh 2
14	Prathmik Pathsala Gudar Majra Tishah	35	Prathmik Pathsala Nauhanaganw Kachh 3
15	Prathmik Pathsala Kheriya	36	Prathmik Pathsala Mahbubpur
16	Prathmik Pathsala Ghaghu	37	Prathmik Pathsala Kasmada Kachh 1
17	Prathmik Pathsala Annta Kachh 1	38	Prathmik Pathsala Kasmada Kachh 2
18	Prathmik Pathsala Annta Kachh 2	39	Prathmik Pathsala Birhun Kachh 1
19	Prathmik Pathsala Gundaila	40	Prathmik Pathsala Birhun Kachh 2
20	Prathmik Pathsala Niwadaani	41	Poorva Madhyamik Vidhyalay Birhun Kaksh 1
21	Prathmik Pathsala Rampur Taluka	42	Poorva Madhyamik Vidhyalay Birhun Kaksh 2

Contd....

Polling Station Level Election Results

Polling Station-wise Votes Secured by Overall Top Five Parties in Rasulabad Assembly in Assembly Election (AE) under Kannauj Parliamentary Constituency in Uttar Pradesh (2022)

Number of Polling Station	Winner - Poonam Sankhwar (BJP)	Runner-up - Kamlesh Chandra Diwakar (SP)	3rd - Sima Singh (BSP)	4th - Manorama (INC)	5th - Santoshi Lal Kamal (IND)	NOTA	Other	Total Votes Secured
36	11	330	62	1	0	1	2	407
37	216	288	42	6	6	1	10	569
38	92	449	66	4	1	4	2	618
39	140	299	2	2	0	1	0	444
40	177	241	2	3	0	4	4	431
41	205	80	148	5	2	2	4	446
42	144	179	71	6	2	2	5	409
43	288	169	33	3	5	10	12	520
44	141	333	6	2	2	2	0	486
45	167	98	158	2	6	9	9	449
46	89	197	69	3	3	3	8	372
47	156	266	6	3	3	4	2	440
48	209	299	56	5	1	0	9	579
49	464	106	11	6	1	4	3	595
50	359	198	42	6	5	4	4	618
51	143	174	86	5	0	1	4	413
52	327	117	41	2	4	5	5	501
53	293	86	31	3	6	2	4	425
54	195	255	17	0	2	4	5	478
55	142	213	138	4	0	2	9	508
56	302	42	38	3	2	2	4	393
57	109	265	36	1	1	2	11	425
58	144	216	76	1	2	4	6	449
59	118	255	207	2	2	3	12	599
60	264	120	142	3	3	2	2	536
61	138	256	234	4	4	5	8	649
62	104	151	157	3	1	6	4	426
63	290	286	78	7	1	3	2	667
64	179	146	129	2	3	2	5	466
65	185	235	64	4	2	7	4	501
66	143	184	72	1	0	6	2	408
67	281	118	70	1	6	1	4	481
68	367	93	4	4	1	3	3	475
69	449	51	76	7	2	5	5	595
70	301	187	40	4	3	6	5	546

Contd....

Polling Station Level Election Results

Winner, Runner-up and 3rd Party Position & Winning Margin According to Polling Stations in Rasulabad Assembly in Assembly Election (AE) under Kannauj Parliamentary Constituency in Uttar Pradesh (2022)

Polling Station Number	Winner Party	Winner Votes (%)	Runner-up Party	Runner-up Votes (%)	Winning Margin Votes (%)	Third Party	Third Party Votes (%)	Other Votes (%)
71	BJP	388 (68.67)	BSP	108 (19.12)	280 (49.55)	SP	46 (8.14)	23 (4.07)
72	SP	163 (45.15)	BSP	138 (38.23)	25 (6.92)	BJP	47 (13.02)	13 (3.6)
73	BJP	375 (48.26)	SP	296 (38.1)	79 (10.16)	BSP	95 (12.23)	11 (1.42)
74	BSP	200 (49.38)	BJP	139 (34.32)	61 (15.06)	SP	46 (11.36)	20 (4.94)
75	BJP	247 (52)	BSP	180 (37.89)	67 (14.11)	SP	32 (6.74)	16 (3.37)
76	BJP	243 (55.48)	SP	136 (31.05)	107 (24.43)	BSP	47 (10.73)	12 (2.74)
77	BJP	243 (62.95)	BSP	92 (23.83)	151 (39.12)	SP	39 (10.1)	12 (3.11)
78	BSP	220 (43.39)	BJP	200 (39.45)	20 (3.94)	SP	68 (13.41)	19 (3.75)
79	SP	194 (43.21)	BJP	176 (39.2)	18 (4.01)	BSP	75 (16.7)	4 (0.89)
80	BJP	266 (61.57)	SP	139 (32.18)	127 (29.39)	BSP	13 (3.01)	14 (3.24)
81	BJP	208 (44.35)	SP	139 (29.64)	69 (14.71)	IND (N)	90 (19.19)	32 (6.82)
82	SP	168 (39.34)	BSP	129 (30.21)	39 (9.13)	BJP	119 (27.87)	11 (2.58)
83	SP	265 (65.27)	BSP	91 (22.41)	174 (42.86)	BJP	39 (9.61)	11 (2.71)
84	SP	242 (39.61)	BJP	200 (32.73)	42 (6.88)	BSP	114 (18.66)	55 (9)
85	SP	394 (93.59)	BSP	20 (4.75)	374 (88.84)	BJP	1 (0.24)	6 (1.43)
86	SP	257 (47.24)	BJP	175 (32.17)	82 (15.07)	BSP	96 (17.65)	16 (2.94)
87	SP	252 (47.01)	BJP	239 (44.59)	13 (2.42)	BSP	37 (6.9)	8 (1.49)
88	BJP	322 (73.35)	SP	105 (23.92)	217 (49.43)	IND (SLK)	5 (1.14)	7 (1.59)
89	BJP	200 (45.87)	BSP	130 (29.82)	70 (16.05)	SP	82 (18.81)	24 (5.5)
90	BJP	148 (34.18)	BSP	121 (27.94)	27 (6.24)	SP	112 (25.87)	52 (12.01)
91	BJP	260 (69.52)	SP	60 (16.04)	200 (53.48)	BSP	38 (10.16)	16 (4.28)
92	SP	255 (74.34)	BJP	83 (24.2)	172 (50.14)	BSP	4 (1.17)	1 (0.29)
93	BJP	180 (36.73)	BSP	147 (30)	33 (6.73)	SP	134 (27.35)	29 (5.92)
94	BJP	221 (57.85)	SP	136 (35.6)	85 (22.25)	BSP	8 (2.09)	17 (4.45)
95	BSP	178 (36.25)	SP	175 (35.64)	3 (0.61)	BJP	130 (26.48)	8 (1.63)
96	BJP	218 (50.35)	BSP	112 (25.87)	106 (24.48)	SP	92 (21.25)	11 (2.54)
97	BJP	293 (60.29)	SP	132 (27.16)	161 (33.13)	BSP	54 (11.11)	7 (1.44)
98	BJP	385 (82.8)	SP	52 (11.18)	333 (71.62)	BSP	11 (2.37)	17 (3.66)
99	BJP	202 (40.4)	BSP	140 (28)	62 (12.4)	SP	135 (27)	23 (4.6)
100	BJP	386 (50.59)	SP	208 (27.26)	178 (23.33)	BSP	112 (14.68)	57 (7.47)
101	SP	402 (71.02)	BJP	129 (22.79)	273 (48.23)	BSP	11 (1.94)	24 (4.24)
102	BJP	309 (54.02)	SP	185 (32.34)	124 (21.68)	BSP	54 (9.44)	24 (4.2)
103	SP	219 (60.16)	BJP	123 (33.79)	96 (26.37)	BSP	14 (3.85)	8 (2.2)
104	SP	403 (73.14)	BSP	69 (12.52)	334 (60.62)	BJP	63 (11.43)	16 (2.9)
105	SP	325 (50.86)	BJP	304 (47.57)	21 (3.29)	INC	2 (0.31)	8 (1.25)

Contd....

Socio-Economic Amenities - Rural

Access to Education Facilities

Particulars	Number of Villages (% of Population)				
	Available	Not Available	If Not Available (Distance of Nearest Facility)		
			A	B	C
Govt. Primary School	203 (97)	17 (3)	10 (1)	0 (0)	0 (0)
Private Primary School	25 (18)	195 (82)	0 (0)	1 (0)	0 (0)
Govt. Middle School	130 (76)	90 (24)	46 (9)	5 (1)	7 (2)
Private Middle School	33 (26)	187 (74)	10 (4)	1 (0)	0 (0)
Govt. Secondary School	13 (8)	207 (92)	27 (11)	26 (9)	12 (3)
Private Secondary School	17 (13)	203 (87)	59 (25)	44 (19)	6 (2)
Govt. Senior Secondary School	8 (4)	212 (96)	24 (10)	31 (11)	9 (3)
Private Senior Secondary School	13 (12)	207 (88)	41 (20)	61 (28)	22 (7)
Govt. Arts and Science Degree College	1 (1)	219 (99)	2 (1)	5 (3)	38 (14)
Private Arts and Science Degree College	4 (5)	216 (95)	29 (11)	73 (37)	52 (22)
Govt. Engineering College	0 (0)	220 (100)	0 (0)	2 (2)	51 (19)
Private Engineering College	2 (3)	218 (97)	7 (3)	20 (14)	126 (55)
Govt. Medicine College	1 (1)	219 (99)	4 (3)	11 (3)	159 (74)
Private Medicine College	0 (0)	220 (100)	2 (2)	1 (0)	32 (14)
Govt. Management Institute	1 (1)	219 (99)	0 (0)	0 (0)	139 (66)
Private Management Institute	0 (0)	220 (100)	6 (3)	5 (5)	44 (18)
Govt. Polytechnic	0 (0)	220 (100)	0 (0)	1 (1)	202 (93)
Private Polytechnic	0 (0)	220 (100)	0 (0)	0 (0)	8 (4)
Govt. Vocational Training School/ITI	0 (0)	220 (100)	2 (1)	3 (2)	203 (94)
Private Vocational Training School/ITI	0 (0)	220 (100)	0 (0)	0 (0)	3 (1)
Govt. Non Formal Training Centre	7 (3)	213 (97)	8 (3)	16 (6)	98 (44)
Private Non Formal Training Centre	1 (0)	219 (100)	2 (2)	3 (2)	5 (3)
Govt. School For Disabled	0 (0)	220 (100)	0 (0)	0 (0)	146 (66)
Private School For Disabled	0 (0)	220 (100)	2 (3)	2 (1)	16 (9)
Government Others	0 (0)	220 (100)	0 (0)	0 (0)	21 (11)
Private Others	0 (0)	220 (100)	0 (0)	0 (0)	0 (0)

Note : Distance A : Less than 5 km; B : Between 5-10 km; C : 10+ km.; Source : Data Analysis is based on 2011 Census.

DISCLAIMER

The Terms of Use and Disclaimer of Datanet India Private Limited (hereinafter referred to as "Datanet") for use of this analysis report of **Rasulabad Assembly Constituency (Rasulabad Vidhan Sabha)** :-

1. **Assembly Factbook™** is a Registered Trade Mark owned by Datanet.
2. All the maps are sketched and graphical representation only and have not been drawn to the scale and also not to represent the actual geographical area or boundary of the unit.
3. The data for the aforesaid analysis is based on authentic sources and has been culled from the various publications of Census, CSO and NSSO for district and block level data, various central and state government departments, Central & State Elections Commissions and the concerned Returning Officers' releases, Electoral Rolls, Election results and allied publications, internal assessment, surveys, estimates and analysis. Therefore, certain adjustment of data at micro level may have been done to arrive closer to the macro data.
4. Data have been provided on an "As Is" and "As AVAILABLE" basis
5. The colours shown in the maps or diagram and charts of a particular party, alliance or AC are indicative and do not represent them.
6. This publication which includes maps, sheets, graphs and data would be the property under copyright of Datanet only. The user may use these for its internal study, analysis and research purposes. It's public display, re-selling or any commercial uses by the user are not allowed.
7. Datanet has taken due care and caution in compilation and processing of data and allied information, but does not guarantee the accuracy, adequacy or completeness of any information/analysis and will be not responsible for any errors or omissions or for the results obtained from the use of such information/analysis.
8. All the contents for the publication have been culled from various authentic sources and Datanet reasonably believes such sources to be reliable, but does not make any representations, express or implied as to the accuracy or fitness of use of such information. The information or contents of the information/analysis do not constitute advice and should not be relied upon in making (or refraining from making) any decision. Any reliance placed upon the information provided by Datanet is the sole responsibility and strictly at the user's risk.
9. In no event will Datanet be liable for any damages (including, without limitation, damages for loss of business projects, or loss of profits) arising in contract, tort or otherwise from the use of or inability to use any of its contents, or from any action taken (or refrained from being taken) as a result of using the analysis or any of its contents. Datanet its directors, owners, editors, officials, employees, distributor and agents or any associate will not be liable for any errors in the information contained or any consequences arising from the use of the contents of the provided information/analysis.
10. If any provision of these terms and conditions is held invalid or illegal or unenforceable for any reason by any court of competent jurisdiction, such provision shall be severed and the remainder of provisions of the terms and conditions shall continue in full force and effect as if the Term of Use had been executed with the invalid, illegal or unenforceable provision eliminated.
11. If there are any discrepancies in the information provided, please bring it to attention of Datanet for suitable rectification measures.

Buy Online This Complete Book At
Datanet India eBooks Store

www.indiastatpublications.com

or go directly at

[http://www.indiastatpublications.com/
Assembly_factbook/Uttar Pradesh/Kannauj/ Rasulabad](http://www.indiastatpublications.com/Assembly_factbook/Uttar%20Pradesh/Kannauj/Rasulabad)



i indiastat**elections**

ISBN : 978-93-5905-787-3



9 789359 057873