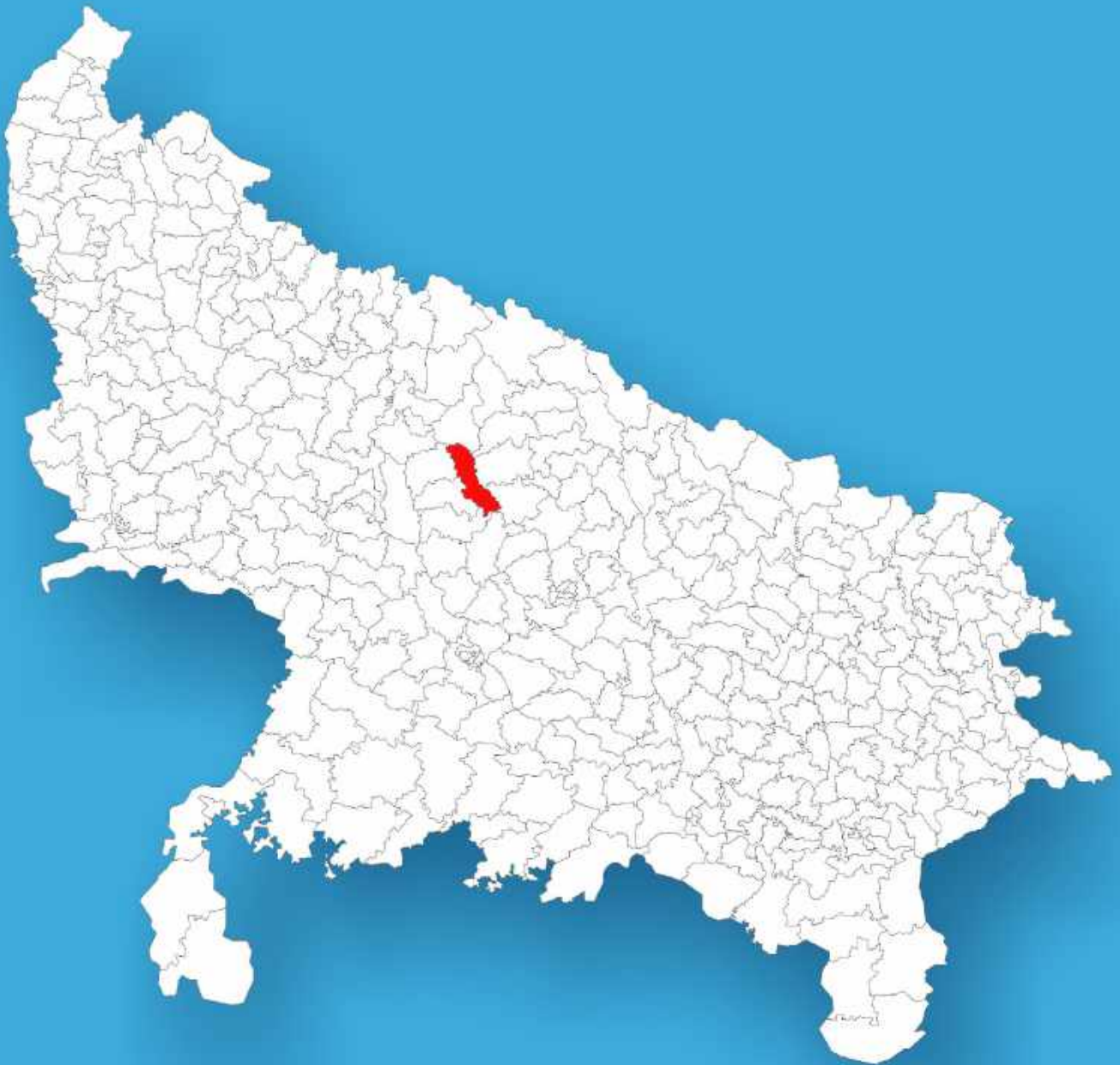




Uttar Pradesh

Assembly Factbook™

Gopamau Assembly Constituency



Key Electoral Data of Gopamau
Assembly Constituency (Vidhan Sabha)

Uttar Pradesh
Assembly FactbookTM
Gopamau Assembly Constituency



Gopamau Vidhan Sabha

Editor & Director

Dr. R.K. Thukral

Research Editor

Dr. Shafeeq Rahman

**Compiled, Researched and Published by
Datanet India Pvt. Ltd.**

D-100, 1st Floor,

Okhla Industrial Area, Phase-I,

New Delhi- 110020.

Ph.: 91-11- 43580781-84

Email : support@indiastatpublications.com

Website : www.indiastatelections.com

Online Book Store :

www.indiastatpublications.com

Report No. : AFB/UP-157-0125

ISBN : 978-93-5905-770-5

First Edition : January, 2018

Eighth Updated Edition : January, 2025

Price : Rs.11500/-

US\$ 310

© Datanet India Pvt. Ltd.

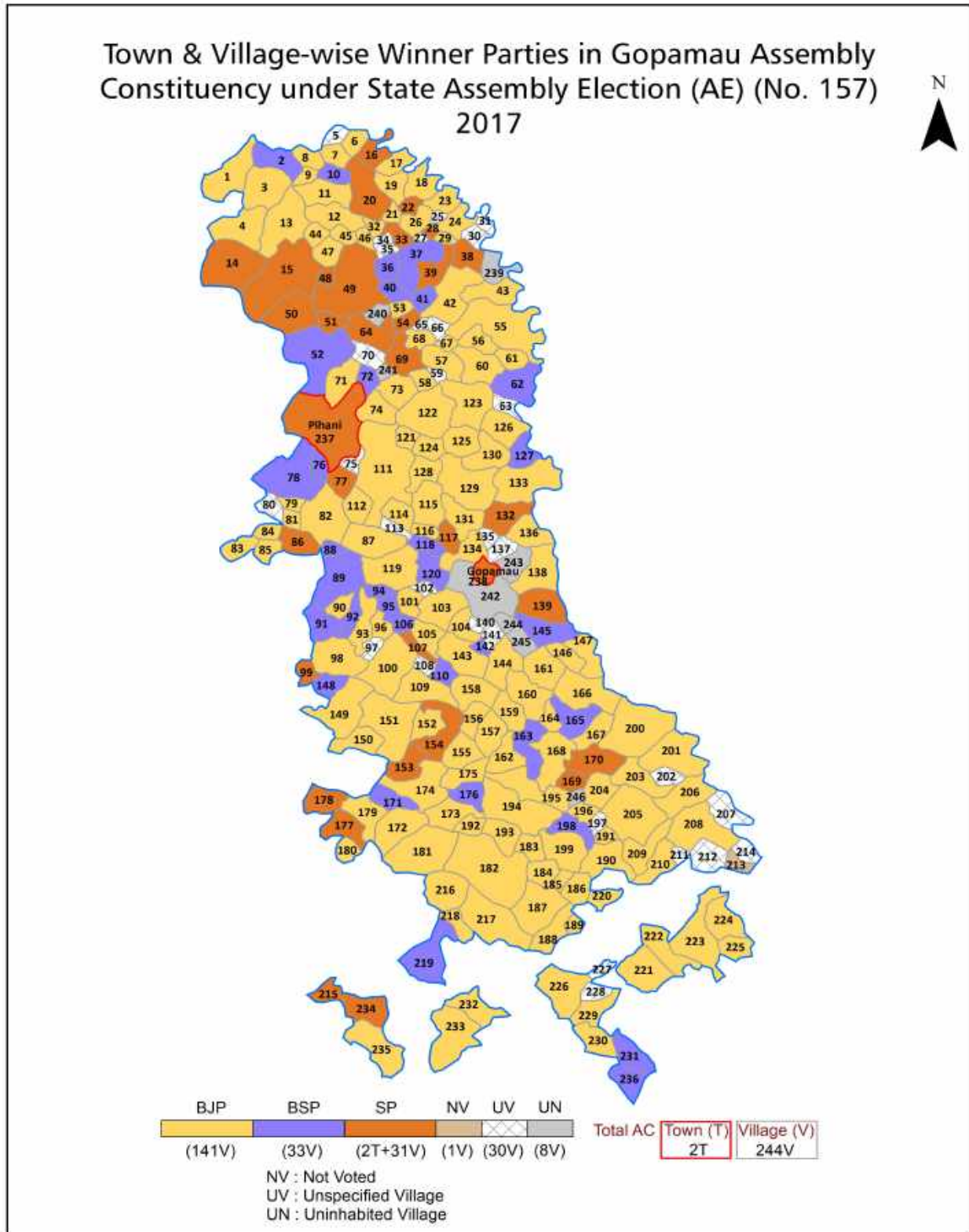
All rights reserved. No part of this book may be reproduced, stored in a retrieval system or transmitted in any form or by any means, mechanical photocopying, photographing, scanning, recording or otherwise without the prior written permission of the publisher. Please refer to Disclaimer at page no. 295 for the use of this publication.

Printed in India

Contents

No.	Particulars	Page No.
	Introduction	
1	Assembly Constituency - (Vidhan Sabha) at a Glance Features of Assembly as per Delimitation Commission of India (2008)	1-2
	Location and Political Maps	
2	Location Map Boundaries of Assembly Constituency - (Vidhan Sabha) in District Boundaries of Assembly Constituency under Parliamentary Constituency - (Lok Sabha) Town & Village-wise Winner Parties-2024, 2022, 2019, 2017, 2014, 2012 and 2009	3-11
	Administrative Setup (2011)	
3	District Sub-district Towns Villages Inhabited Villages Uninhabited Villages Village Panchayat Intermediate Panchayat	12-24
	Demographics (2011)	
4	Population Households Rural/Urban Population Towns and Villages by Population Size Sex Ratio (Total & 0-6 Years) Religious Population Social Population Literacy Rate	25-26
	Electoral Features	
5	Important Dates of Last Elections Held Electors by Gender Service Electors Voters Voters Turnout Polling Stations & Average Number of Electors per Polling Station Electors by Age Group Present Elected Representatives	27-32
	Historical Summary Election Results	
6	Vote Share of Major Parties Winning Margin (Number & Percentage) Polarity of Parties Summary Result of Assembly Segment of Parliamentary Election 2024, 2019, 2014 and 2009 Summary Result of Assembly Elections 2022, 2017 and 2012	33-41
	Polling Station Level Election Results	
7	Name and Number of Polling Station 2024, 2022, 2019, 2017, 2014, 2012 and 2009 Polling Station-wise Electors, Voters & Voters Turnout 2024, 2022, 2019, 2017, 2014, 2012 and 2009 Polling Station wise Elections Results 2024, 2022, 2019, 2017, 2014, 2012 and 2009	42-254
	Panchayat and Local Bodies Election Results	
8	Panchayat Result 2015 Urban Local Bodies Result 2012	255-273
	Share of Assembly Constituency	
9	Share of Assembly Constituency - (Vidhan Sabha) in State, District and Parliamentary Constituency - (Lok Sabha)	274
	Socio-Economic Amenities (2011)	
10	Access to Administrative Units Agricultural, Manufacturing and Industrial Commodities Demographic Indicators Education Health & Manpower Drinking Water Supply Sanitation Entertainment and Recreations Infrastructure Power Food Allocation Distribution and Marketing of Agriculture Commodities Infrastructure Transport and Road Infrastructure Communication Banking and Financial Services Land Use Irrigation Source	276-290
11	Abbreviation & Sources	291-294
12	Disclaimer	295

Location & Political Map



Administrative Setup

List of Village Panchayat & Intermediate Panchayat (Block) Name - 2011

Village Name	Village Panchayat Name	Intermediate Panchayat Name
Abdulla Nagar	Abdulla Nagar	Pihani
Achuapur	Achuapur 0140	Hariyawan
Adampur	Adampur	Tadiyawan
Agaulapur	Agaulapur 0191	Hariyawan
Aharapur	Rahim Pur	Hariyawan
Ahemdi	Bhadevra	Hariyawan
Akohara	Khateli	Hariyawan
Alawalpur	Bhadevra	Hariyawan
Ali Nager	Ali Nagar	Tadiyawan
Alisa Bad	Alisa Bad	Tadiyawan
Aliyapur	Barahamula	Hariyawan
Ambari	Ambari	Pihani
Amethya	Amethiya	Tadiyawan
Amtalia	Kotra	Pihani
Anda Barahimpur	Anda Barahimpur	Pihani
Anjana	Pirpur	Pihani
Armee	Armee 0412	Ahrori
Arwapur	Arwapur	Hariyawan
Atra	Umra Bourapur	Ahrori
Ayak Ghara	Ayak Ghara 0399	Ahrori
Ayari	Ayari	Tadiyawan
Babakkarpur	Peerpur	Pihani
Babupur	Babu Pur	Hariyawan
Baddapur	Usmanpur	Pihani
Bagocha	Bagocha 0174	Hariyawan
Bahadur Nagar	Bahadur Nagar	Pihani
Baherda	Baherda 0138	Hariyawan
Baherma	Del Pandarwa	Pihani
Bahorwa	Bahorwa	Tadiyawan

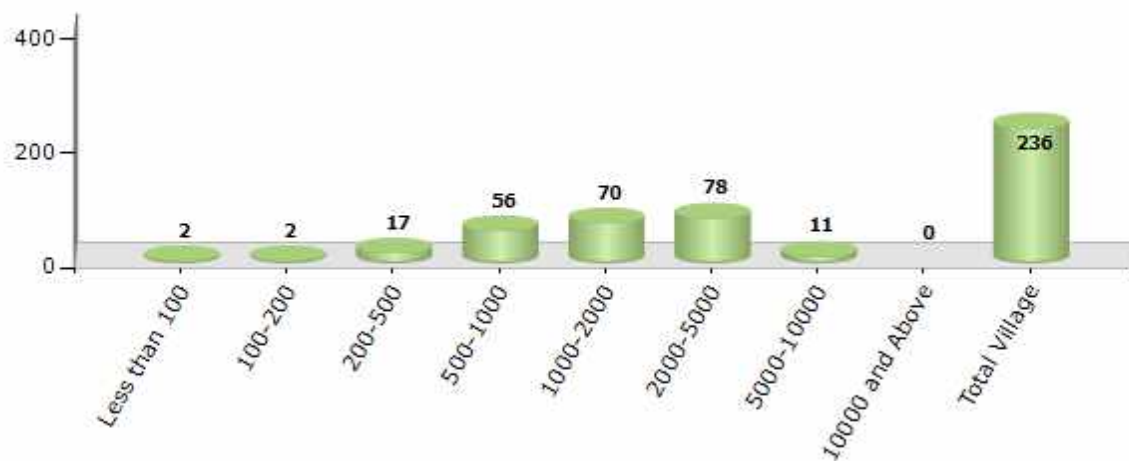
Contd....

Demographics

Number of Villages by Population Size - 2011

Less than 100	100-200	200-500	500-1000	1000-2000	2000-5000	5000-10000	10000 and Above	Total Village
2	2	17	56	70	78	11	0	236

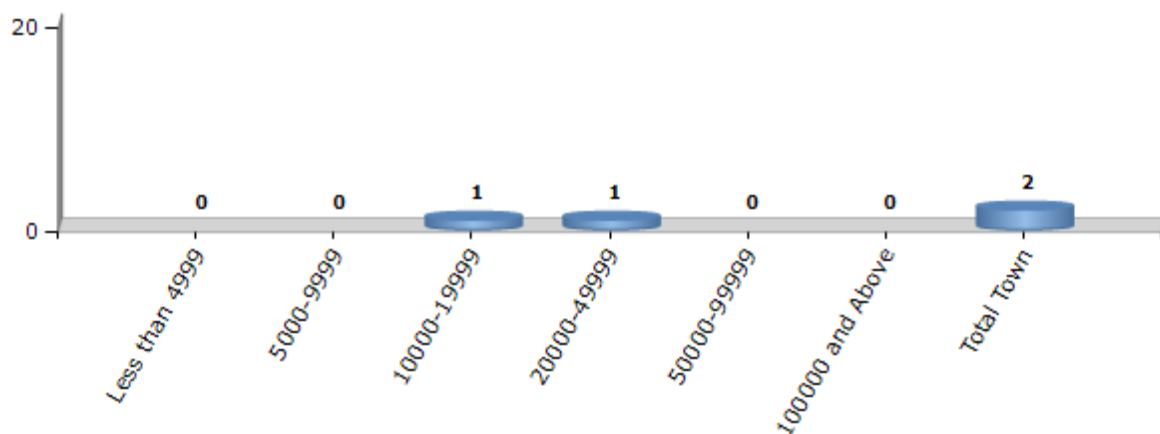
Number of Villages by Population Size - 2011



Number of Towns by Population Size - 2011

Less than 4999	5000-9999	10000-19999	20000-49999	50000-99999	100000 and Above	Total Town
0	0	1	1	0	0	2

Number of Towns by Population Size - 2011

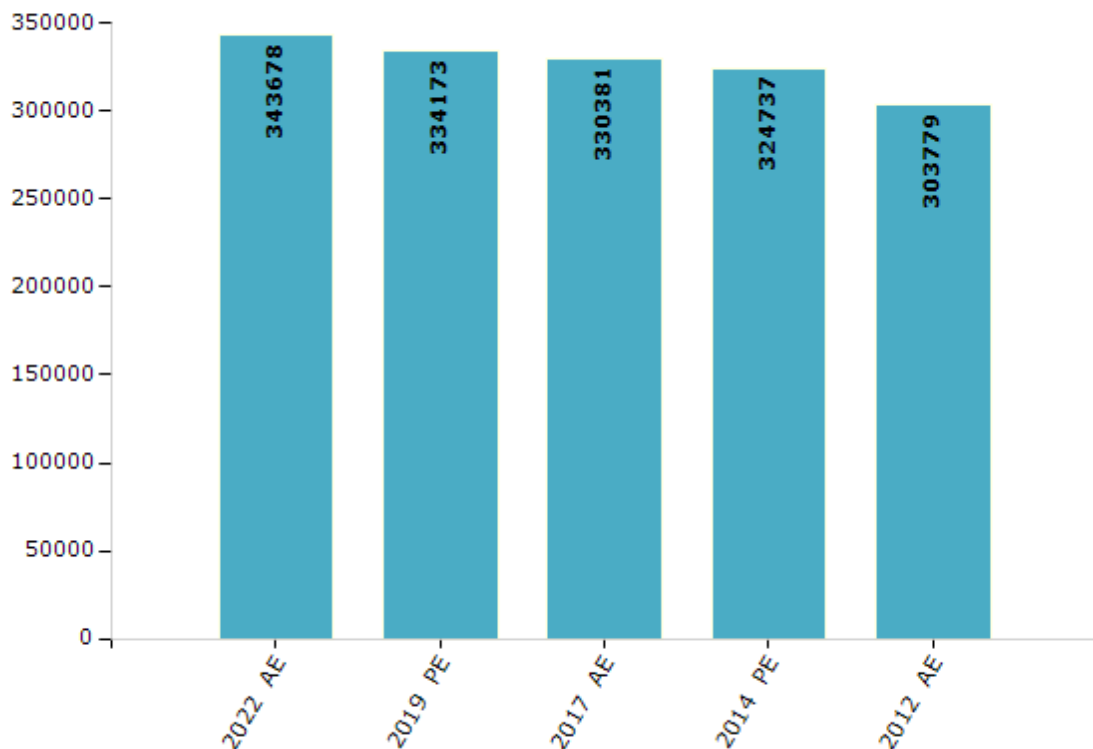


Electoral Features

Electors by Male & Female

Year	Male	Female	Others	Total	Year	Male	Female	Others	Total
2022 AE	185262	158396	20	343678	1991 AE	-	-	-	-
2019 PE	181692	152469	12	334173	1989 AE	-	-	-	-
2017 AE	180055	150314	12	330381	1985 AE	-	-	-	-
2014 PE	177228	147497	12	324737	1980 AE	-	-	-	-
2012 AE	168075	135692	12	303779	1977 AE	-	-	-	-
2009 PE	-	-	-	-	1974 AE	-	-	-	-
2007 AE	-	-	-	-	1969 AE	-	-	-	-
2004 PE	-	-	-	-	1967 AE	-	-	-	-
2002 AE	-	-	-	-	1962 AE	-	-	-	-
1999 PE	-	-	-	-	1957 AE	-	-	-	-
1996 AE	-	-	-	-	1952 AE	-	-	-	-
1993 AE	-	-	-	-					

Number of Electors



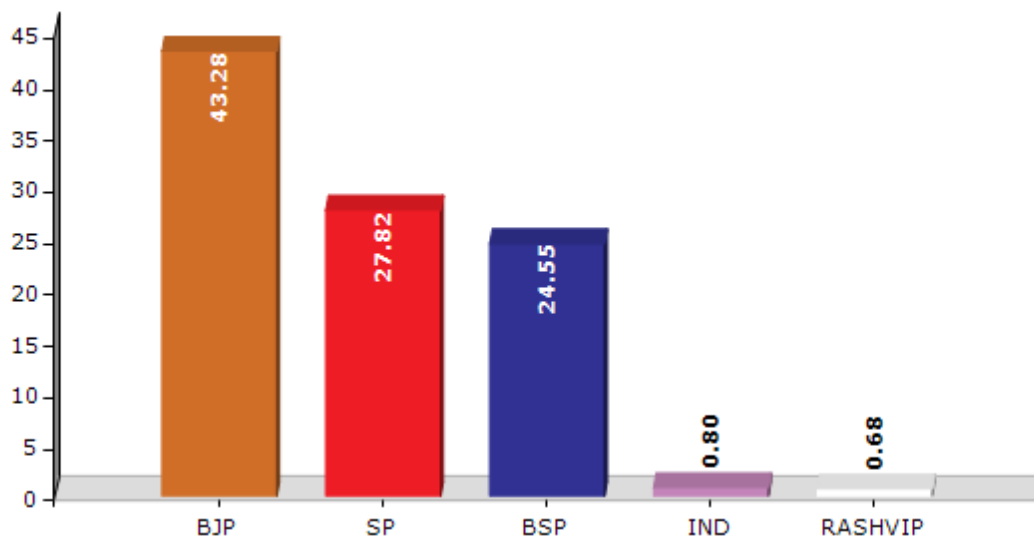
Note : AE : Assembly Election, PE : Assembly Segment of Parliamentary Election

Historical Summary Election Results

Summary Result of Assembly Election - 2017

Candidate Name	Party	Votes	Votes %
Shyam Prakash	BJP	87871	43.28
Rajeshwari	SP	56493	27.82
Meena Kumari	BSP	49847	24.55
Mevaram Verma	IND	1632	0.8
Munshi Lal	RASHVIP	1386	0.68
Tarun Pratap	IND	1346	0.66
Shiv Kumar	IND	767	0.38
Raj Bahadur	BMUP	534	0.26
Chakrapal	IND	487	0.24
Ram Lakhan	BSRD	417	0.21
	NOTA	2252	1.11

Votes Percentage of Top Parties - 2017



Polling Station Level Election Results

Number and Name of Polling Stations (PS) (2022)

Number of Polling Stations	Name of Polling Stations	Number of Polling Stations	Name of Polling Stations
1	P.P. Bandaraha Room No. 1	22	P.P. Hariharpur
2	P.P. Bandaraha Room No 2	23	P.P. Kunvarpur Basith Room No. 1
3	P.P. Bandaraha Extra Room	24	P.P. Kunvarpur Basith Room No. 2
4	Jhs Saravar Room No 1	25	P.P. Kayampur
5	Jhs Saravar Room No 2	26	P.P. Gauriya
6	P.P. Kunvarpur Baghela	27	Jhs Raingai Room No 1
7	Jhs Delpandarava Room No. 1	28	Jhs Raigai Room No. 2
8	Jhs Delpandarava Room No. 2	29	Jhs Raigai Extra Room
9	P.P. Mahmoodpur Bhagat	30	P.P. Bari Room No. 1
10	P.P. Ambari Room No. 1	31	P.P. Bari Room No. 2
11	P.P. Ambari Room No. 2	32	P.P. Korigavan Room No. 1
12	P.P. Jalalpur	33	P.P. Korigavan Room No. 2
13	P.P. Hannpasigavan Room No. 1	34	S.G.M.I.C. Abdullanagar Room No. 1
14	P.P. Hannpasigavan Room No. 2	35	S.G.M.I.C. Abdullanagar Room No. 2
15	P.P. Dhamapur	36	S.G.M.I.C. Abdullanagar Room No. 3
16	P.P. Saraiyan M0 Mahmoodpur Saraiyan Room No. 1	37	S.G.M.I.C. Abdullanagar Room No. 4
17	P.P. Saraiyan M0 Mahmoodpur Saraiyan Room No. 2	38	P.P. Abdullanagar Room No. 1
18	J.H.S Mahmoodpur Saraiyan Room No 1	39	P.P. Abdullanagar Room No. 2
19	J.H.S Mahmoodpur Saraiyan Room No. 2	40	P.P. New Sarehaju Room No 1
20	P.P. Jarauna Room No. 1	41	P.P. New Sarehaju Room No 2
21	P.P. Jarauna Room No. 2	42	P.P. New Sarehaju Extra Room

Contd....

Polling Station Level Election Results

Polling Station-wise Votes Secured by Overall Top Five Parties in Gopamau Assembly in Assembly Election (AE) under Hardoi Parliamentary Constituency in Uttar Pradesh (2022)

Number of Polling Station	Winner - Shyam Prakash (BJP)	Runner-up - Rajeshwari (SP)	3rd - Sarvesh Kumar (BSP)	4th - Suneeta Devi (INC)	5th - Shive Kumar (IND)	NOTA	Other	Total Votes Secured
36	183	426	19	6	2	7	1	644
37	175	344	44	1	0	2	1	567
38	265	267	16	4	2	3	1	558
39	88	271	13	3	6	4	0	385
40	100	441	51	6	0	2	2	602
41	84	131	270	7	4	2	7	505
42	45	242	191	3	1	2	5	489
43	504	83	130	7	3	3	9	739
44	61	358	3	1	0	2	3	428
45	188	292	93	0	1	2	3	579
46	49	244	131	3	0	5	2	434
47	230	286	62	2	1	3	1	585
48	61	306	101	1	0	8	6	483
49	104	324	184	6	4	7	10	639
50	283	218	97	1	1	3	4	607
51	91	141	84	2	0	2	2	322
52	294	46	49	3	1	1	2	396
53	211	108	231	4	3	4	5	566
54	218	94	280	3	1	6	4	606
55	253	100	47	2	1	3	0	406
56	177	315	170	3	2	5	3	675
57	234	241	321	9	2	11	8	826
58	377	110	121	0	0	5	4	617
59	262	251	61	4	0	2	2	582
60	439	271	15	5	6	9	6	751
61	48	295	172	2	1	2	3	523
62	309	99	17	0	0	3	1	429
63	202	342	94	2	1	2	2	645
64	401	98	81	4	5	5	6	600
65	182	28	38	1	1	2	0	252
66	148	108	3	2	1	2	0	264
67	277	228	133	6	3	3	2	652
68	99	291	36	2	2	3	6	439
69	125	323	12	1	0	5	2	468
70	49	556	8	2	4	3	1	623

Contd....

Polling Station Level Election Results

Winner, Runner-up and 3rd Party Position & Winning Margin According to Polling Stations in Gopamau Assembly in Assembly Election (AE) under Hardoi Parliamentary Constituency in Uttar Pradesh (2022)

Polling Station Number	Winner Party	Winner Votes (%)	Runner-up Party	Runner-up Votes (%)	Winning Margin Votes (%)	Third Party	Third Party Votes (%)	Other Votes (%)
71	BJP	277 (67.89)	SP	89 (21.81)	188 (46.08)	BSP	35 (8.58)	7 (1.72)
72	SP	291 (48.1)	BJP	233 (38.51)	58 (9.59)	BSP	66 (10.91)	15 (2.48)
73	BJP	290 (64.44)	SP	112 (24.89)	178 (39.55)	BSP	37 (8.22)	11 (2.44)
74	BJP	274 (58.17)	SP	142 (30.15)	132 (28.02)	BSP	42 (8.92)	13 (2.76)
75	BSP	220 (47.11)	BJP	199 (42.61)	21 (4.5)	SP	35 (7.49)	13 (2.78)
76	SP	473 (81.69)	BJP	99 (17.1)	374 (64.59)	BSP	3 (0.52)	4 (0.69)
77	BJP	394 (82.43)	SP	58 (12.13)	336 (70.3)	INC	8 (1.67)	18 (3.77)
78	BJP	189 (38.89)	SP	169 (34.77)	20 (4.12)	BSP	89 (18.31)	39 (8.02)
79	BJP	373 (50.96)	SP	181 (24.73)	192 (26.23)	BSP	146 (19.95)	32 (4.37)
80	BJP	390 (63.83)	SP	128 (20.95)	262 (42.88)	BSP	55 (9)	38 (6.22)
81	BJP	350 (66.41)	SP	98 (18.6)	252 (47.81)	BSP	63 (11.95)	16 (3.04)
82	BJP	477 (73.5)	SP	92 (14.18)	385 (59.32)	BSP	68 (10.48)	12 (1.85)
83	BJP	162 (53.64)	SP	129 (42.72)	33 (10.92)	BSP	4 (1.32)	7 (2.32)
84	SP	323 (44.99)	BJP	303 (42.2)	20 (2.79)	BSP	67 (9.33)	25 (3.48)
85	BSP	297 (75.96)	SP	49 (12.53)	248 (63.43)	BJP	38 (9.72)	7 (1.79)
86	BJP	408 (61.26)	SP	175 (26.28)	233 (34.98)	BSP	69 (10.36)	14 (2.1)
87	BJP	130 (43.05)	BSP	115 (38.08)	15 (4.97)	SP	45 (14.9)	12 (3.97)
88	BJP	391 (79.63)	SP	60 (12.22)	331 (67.41)	BSP	32 (6.52)	8 (1.63)
89	BJP	179 (73.36)	SP	37 (15.16)	142 (58.2)	BSP	27 (11.07)	1 (0.41)
90	BJP	279 (65.8)	SP	87 (20.52)	192 (45.28)	BSP	54 (12.74)	4 (0.94)
91	BJP	406 (85.84)	SP	61 (12.9)	345 (72.94)	BSP	3 (0.63)	3 (0.63)
92	BJP	301 (66.74)	SP	127 (28.16)	174 (38.58)	BSP	6 (1.33)	17 (3.77)
93	SP	445 (77.12)	BJP	72 (12.48)	373 (64.64)	BSP	54 (9.36)	6 (1.04)
94	SP	500 (88.97)	BJP	48 (8.54)	452 (80.43)	BSP	7 (1.25)	7 (1.25)
95	BJP	475 (64.19)	BSP	185 (25)	290 (39.19)	SP	64 (8.65)	16 (2.16)
96	BJP	126 (46.15)	BSP	109 (39.93)	17 (6.22)	SP	25 (9.16)	13 (4.76)
97	BJP	364 (49.52)	SP	216 (29.39)	148 (20.13)	BSP	127 (17.28)	28 (3.81)
98	BJP	378 (81.47)	BSP	52 (11.21)	326 (70.26)	SP	24 (5.17)	10 (2.16)
99	BSP	375 (62.29)	SP	164 (27.24)	211 (35.05)	BJP	43 (7.14)	20 (3.32)
100	BJP	356 (60.14)	SP	187 (31.59)	169 (28.55)	BSP	34 (5.74)	15 (2.53)
101	SP	260 (51.59)	BSP	158 (31.35)	102 (20.24)	BJP	75 (14.88)	11 (2.18)
102	SP	214 (59.61)	BJP	90 (25.07)	124 (34.54)	BSP	47 (13.09)	8 (2.23)
103	BJP	189 (49.09)	SP	183 (47.53)	6 (1.56)	BSP	11 (2.86)	2 (0.52)
104	BSP	133 (58.85)	BJP	77 (34.07)	56 (24.78)	SP	7 (3.1)	9 (3.98)
105	BSP	267 (47.68)	BJP	148 (26.43)	119 (21.25)	SP	129 (23.04)	16 (2.86)

Contd....

Socio-Economic Amenities - Rural

Access to Education Facilities

Particulars	Number of Villages (% of Population)				
	Available	Not Available	If Not Available (Distance of Nearest Facility)		
			A	B	C
Govt. Primary School	195 (93)	41 (7)	19 (3)	2 (1)	0 (0)
Private Primary School	99 (69)	137 (31)	1 (0)	1 (0)	0 (0)
Govt. Middle School	106 (65)	130 (35)	69 (17)	23 (7)	3 (0)
Private Middle School	22 (13)	214 (87)	8 (2)	5 (1)	1 (0)
Govt. Secondary School	13 (13)	223 (87)	58 (21)	61 (23)	6 (1)
Private Secondary School	13 (11)	223 (89)	30 (10)	39 (17)	5 (2)
Govt. Senior Secondary School	5 (6)	231 (94)	36 (12)	68 (29)	14 (4)
Private Senior Secondary School	3 (3)	233 (97)	37 (16)	40 (17)	9 (3)
Govt. Arts and Science Degree College	2 (1)	234 (99)	10 (4)	43 (18)	119 (51)
Private Arts and Science Degree College	5 (2)	231 (98)	4 (3)	8 (3)	34 (13)
Govt. Engineering College	0 (0)	236 (100)	0 (0)	0 (0)	175 (75)
Private Engineering College	0 (0)	236 (100)	0 (0)	0 (0)	37 (12)
Govt. Medicine College	0 (0)	236 (100)	0 (0)	0 (0)	194 (82)
Private Medicine College	0 (0)	236 (100)	0 (0)	0 (0)	24 (7)
Govt. Management Institute	0 (0)	236 (100)	0 (0)	0 (0)	104 (45)
Private Management Institute	0 (0)	236 (100)	0 (0)	0 (0)	79 (31)
Govt. Polytechnic	1 (0)	235 (100)	4 (1)	1 (0)	209 (89)
Private Polytechnic	0 (0)	236 (100)	0 (0)	0 (0)	10 (4)
Govt. Vocational Training School/ITI	0 (0)	236 (100)	2 (0)	1 (0)	207 (89)
Private Vocational Training School/ITI	1 (0)	235 (100)	0 (0)	0 (0)	10 (4)
Govt. Non Formal Training Centre	4 (2)	232 (98)	5 (1)	3 (1)	139 (58)
Private Non Formal Training Centre	1 (0)	235 (100)	0 (0)	0 (0)	5 (1)
Govt. School For Disabled	0 (0)	236 (100)	3 (0)	1 (0)	125 (52)
Private School For Disabled	0 (0)	236 (100)	0 (0)	0 (0)	6 (2)
Government Others	0 (0)	236 (100)	1 (0)	0 (0)	4 (2)
Private Others	0 (0)	236 (100)	0 (0)	0 (0)	3 (1)

Note : Distance A : Less than 5 km; B : Between 5-10 km; C : 10+ km.; Source : Data Analysis is based on 2011 Census.

DISCLAIMER

The Terms of Use and Disclaimer of Datanet India Private Limited (hereinafter referred to as "Datanet") for use of this analysis report of **Gopamau Assembly Constituency (Gopamau Vidhan Sabha)** :-

1. **Assembly Factbook™** is a Registered Trade Mark owned by Datanet.
2. All the maps are sketched and graphical representation only and have not been drawn to the scale and also not to represent the actual geographical area or boundary of the unit.
3. The data for the aforesaid analysis is based on authentic sources and has been culled from the various publications of Census, CSO and NSSO for district and block level data, various central and state government departments, Central & State Elections Commissions and the concerned Returning Officers' releases, Electoral Rolls, Election results and allied publications, internal assessment, surveys, estimates and analysis. Therefore, certain adjustment of data at micro level may have been done to arrive closer to the macro data.
4. Data have been provided on an "As Is" and "As AVAILABLE" basis
5. The colours shown in the maps or diagram and charts of a particular party, alliance or AC are indicative and do not represent them.
6. This publication which includes maps, sheets, graphs and data would be the property under copyright of Datanet only. The user may use these for its internal study, analysis and research purposes. It's public display, re-selling or any commercial uses by the user are not allowed.
7. Datanet has taken due care and caution in compilation and processing of data and allied information, but does not guarantee the accuracy, adequacy or completeness of any information/analysis and will be not responsible for any errors or omissions or for the results obtained from the use of such information/analysis.
8. All the contents for the publication have been culled from various authentic sources and Datanet reasonably believes such sources to be reliable, but does not make any representations, express or implied as to the accuracy or fitness of use of such information. The information or contents of the information/analysis do not constitute advice and should not be relied upon in making (or refraining from making) any decision. Any reliance placed upon the information provided by Datanet is the sole responsibility and strictly at the user's risk.
9. In no event will Datanet be liable for any damages (including, without limitation, damages for loss of business projects, or loss of profits) arising in contract, tort or otherwise from the use of or inability to use any of its contents, or from any action taken (or refrained from being taken) as a result of using the analysis or any of its contents. Datanet its directors, owners, editors, officials, employees, distributor and agents or any associate will not be liable for any errors in the information contained or any consequences arising from the use of the contents of the provided information/analysis.
10. If any provision of these terms and conditions is held invalid or illegal or unenforceable for any reason by any court of competent jurisdiction, such provision shall be severed and the remainder of provisions of the terms and conditions shall continue in full force and effect as if the Term of Use had been executed with the invalid, illegal or unenforceable provision eliminated.
11. If there are any discrepancies in the information provided, please bring it to attention of Datanet for suitable rectification measures.

**Buy Online This Complete Book At
Datanet India eBooks Store**

www.indiastatpublications.com

or go directly at

[http://www.indiastatpublications.com/
Assembly_factbook/Uttar Pradesh/Hardoi/ Gopamau](http://www.indiastatpublications.com/Assembly_factbook/Uttar%20Pradesh/Hardoi/Gopamau)



i **india**stat**elections**

ISBN : 978-93-5905-770-5



9 789359 105770 5