



Uttar Pradesh

Assembly Factbook™

Gorakhpur Rural Assembly Constituency



Key Electoral Data of Gorakhpur Rural
Assembly Constituency (Vidhan Sabha)

Uttar Pradesh

Assembly Factbook™

Gorakhpur Rural Assembly Constituency



Gorakhpur Rural Vidhan Sabha

Editor & Director

Dr. R.K. Thukral

Research Editor

Dr. Shafeeq Rahman

**Compiled, Researched and Published by
Datanet India Pvt. Ltd.**

D-100, 1st Floor,
Okhla Industrial Area, Phase-I,
New Delhi- 110020.
Ph.: 91-11- 43580781-84
Email : support@indiastatpublications.com
Website : www.indiastatelections.com

Online Book Store :

www.indiastatpublications.com

Report No. : AFB/UP-323-0123

ISBN : 978-93-5802-609-2

First Edition : January, 2018

Sixth Updated Edition : January, 2023

Price : Rs.11500/-

US\$ 310

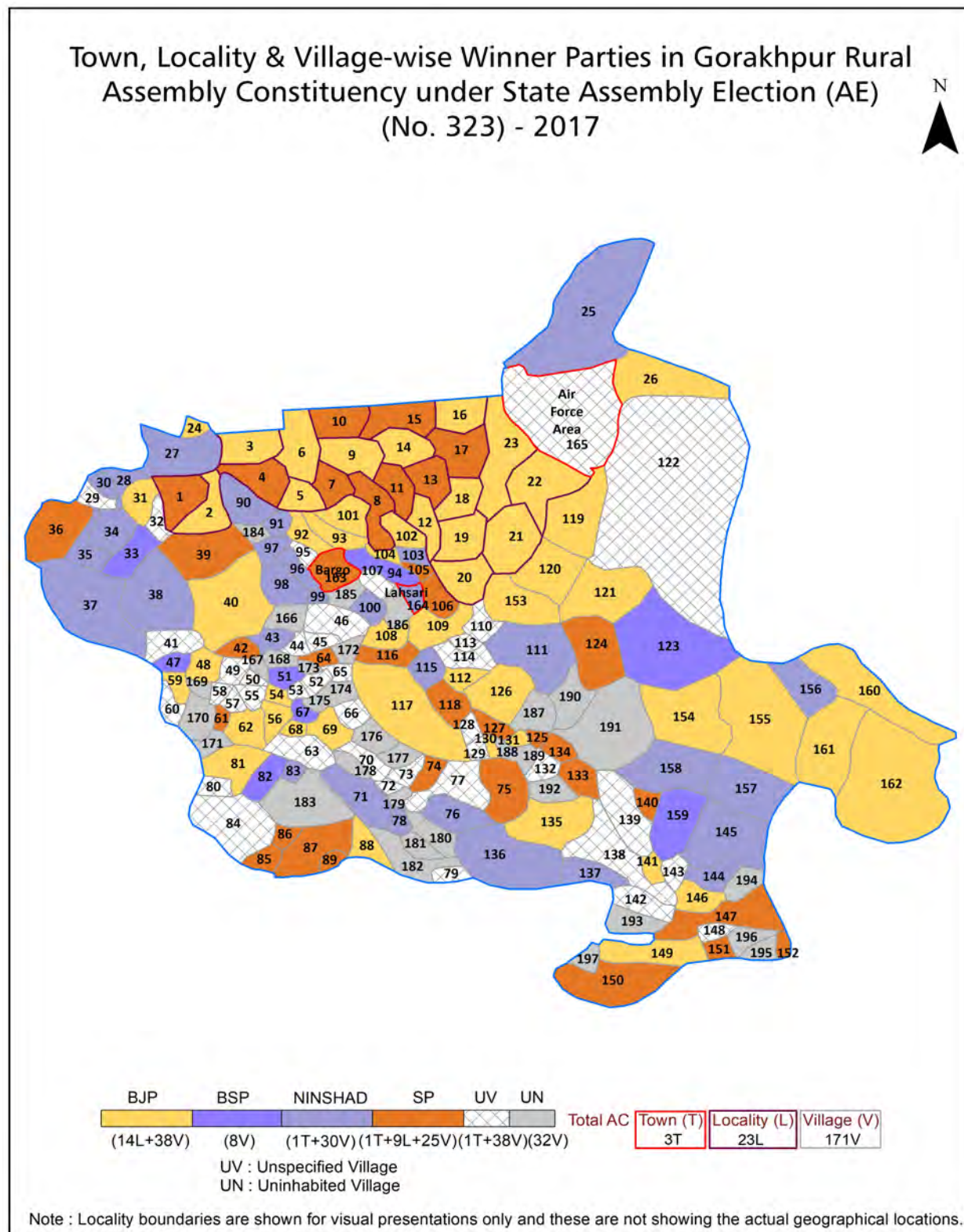
© Datanet India Pvt. Ltd.

All rights reserved. No part of this book may be reproduced, stored in a retrieval system or transmitted in any form or by any means, mechanical photocopying, photographing, scanning, recording or otherwise without the prior written permission of the publisher. Please refer to Disclaimer at page no. 327 for the use of this publication.

Printed in India

No.	Particulars	Page No.
	Introduction	
1	Assembly Constituency - (Vidhan Sabha) at a Glance Features of Assembly as per Delimitation Commission of India (2008)	1-2
	Location and Political Maps	
2	Location Map Boundaries of Assembly Constituency - (Vidhan Sabha) in District Boundaries of Assembly Constituency under Parliamentary Constituency - (Lok Sabha) Town, Locality & Village-wise Winner Parties- 2022, 2019, 2017, 2014, 2012 and 2009	3-11
	Administrative Setup (2011)	
3	District Sub-district Towns Villages Inhabited Villages Uninhabited Villages Village Panchayat Intermediate Panchayat	12-20
	Demographics (2011)	
4	Population Households Rural/Urban Population Towns and Villages by Population Size Sex Ratio (Total & 0-6 Years) Religious Population Social Population Literacy Rate	21-22
	Electoral Features	
5	Important Dates of Last Elections Held Electors by Gender Service Electors Voters Voters Turnout Polling Stations & Average Number of Electors per Polling Station Electors by Age Group Present Elected Representatives	23-28
	Historical Summary Election Results	
6	Vote Share of Major Parties Winning Margin (Number & Percentage) Polarity of Parties Summary Result of Assembly Segment of Parliamentary Election 2019, 2014 and 2009 Summary Result of Assembly Elections 2022, 2017 and 2012	29-37
	Polling Station Level Election Results	
7	Name and Number of Polling Station 2022, 2019, 2017, 2014, 2012 and 2009 Polling Station-wise Electors, Voters & Voters Turnout 2022, 2019, 2017, 2014, 2012 and 2009 Polling Station wise Elections Results 2022, 2019, 2017, 2014, 2012 and 2009	38-293
8	Panchayat and Local Bodies Election Results Panchayat Result 2015 Urban Local Bodies Result 2012	294-305
	Share of Assembly Constituency	
9	Share of Assembly Constituency - (Vidhan Sabha) in State, District and Parliamentary Constituency - (Lok Sabha)	306
	Socio-Economic Amenities (2011)	
10	Access to Administrative Units Agricultural, Manufacturing and Industrial Commodities Demographic Indicators Education Health & Manpower Drinking Water Supply Sanitation Entertainment and Recreations Infrastructure Power Food Allocation Distribution and Marketing of Agriculture Commodities Infrastructure Transport and Road Infrastructure Communication Banking and Financial Services Land Use Irrigation Source	308-322
11	Abbreviation & Sources	323-326
12	Disclaimer	327

Location & Political Map



Administrative Setup

List of Village Panchayat & Intermediate Panchayat (Block) Name - 2011

Village Name	Village Panchayat Name	Intermediate Panchayat Name
Ahirarulee	Hardiya	Piprauli
Ahirauli Ptakhroli	Pavenpur	Piprauli
Ajawania	Majharia Vistil	Khorabar
Akolahee	Akolahee	Khorabar
Arazibanshi Jaiswal	Tota Mustakal	Piprauli
Aura Tari	Kankar Hoz	Piprauli
Babhnee	Sahukool	Khorabar
Bagha Gara	Bagha Gara	Piprauli
Bagranee	Bharwalia Bujurg	Khorabar
Bahrampur(Part)	Bharampur	Jangal Kodia
Balue Gara	Baluigara	Piprauli
Barasit	Barsait	Khorabar
Baywaharia	Chak Telhana	Piprauli
Betua Urf Chanau	Wetdra Urf Chaku	Piprauli
Bhagra Pandey	Kalani Bugura	Piprauli
Bhant Jot	Klana Khurd	Piprauli
Bharwalia Buzurg	Bharwalia Bujurg	Khorabar
Bhatehari	Chakthalna	Piprauli
Bhilora Buzurg	Melora Khurd	Piprauli
Bhilora Khurd	Mernora Khurd	Piprauli
Bhiloraihee	Kalani Bujurga	Piprauli
Bishunpur Khurd	Sanaha	Khorabar
Bisunpur Buzurg	Duhiya	Khorabar
Chakara Doim	Semara Devi Prasad	Khorabar
Chakdeiya	Semrauwa	Khorabar
Chaktelhana	Chaktalhana	Piprauli
Chapha	Chafa	Khorabar
Cheria	Cheriya	Piprauli
Chhapara	Gaura	Khorabar

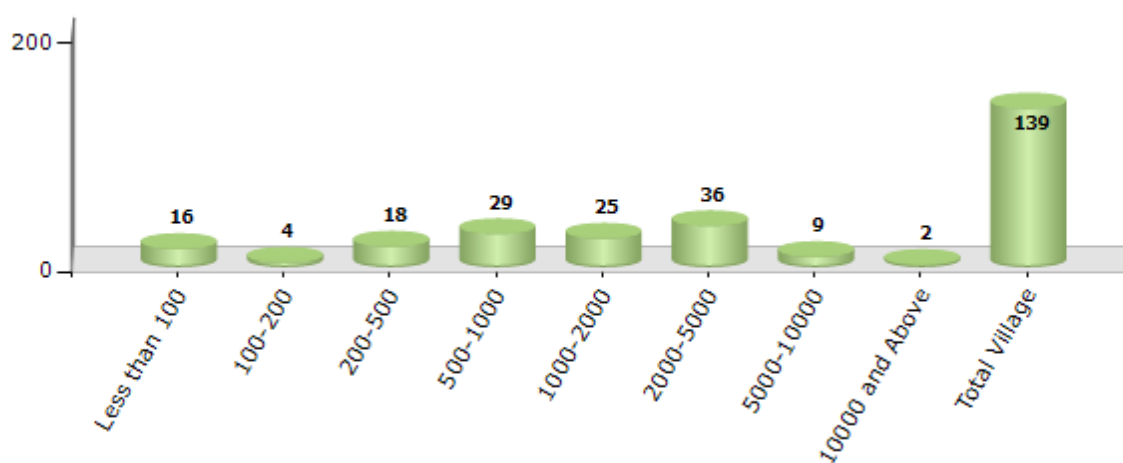
Contd....

Demographics

Number of Villages by Population Size - 2011

Less than 100	100-200	200-500	500-1000	1000-2000	2000-5000	5000-10000	10000 and Above	Total Village
16	4	18	29	25	36	9	2	139

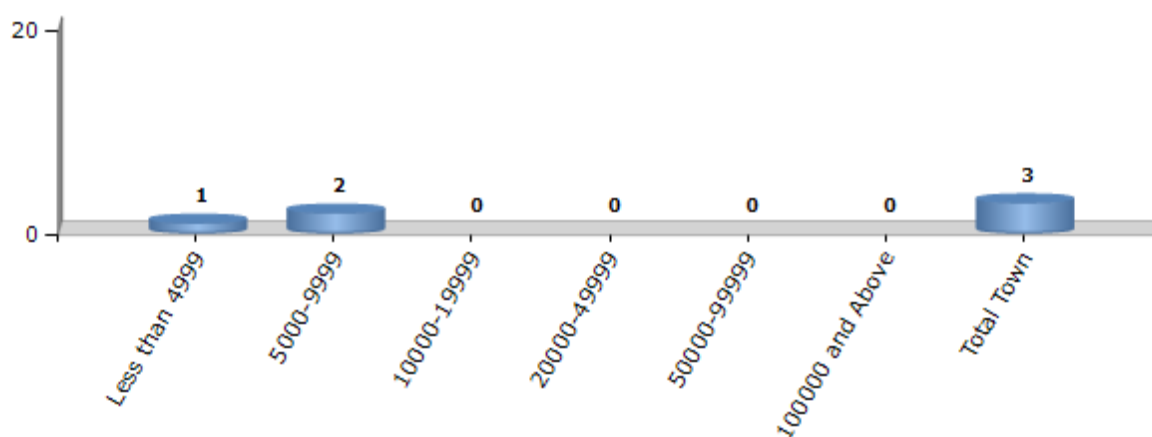
Number of Villages by Population Size - 2011



Number of Towns by Population Size - 2011

Less than 4999	5000-9999	10000-19999	20000-49999	50000-99999	100000 and Above	Total Town
1	2	0	0	0	0	3

Number of Towns by Population Size - 2011

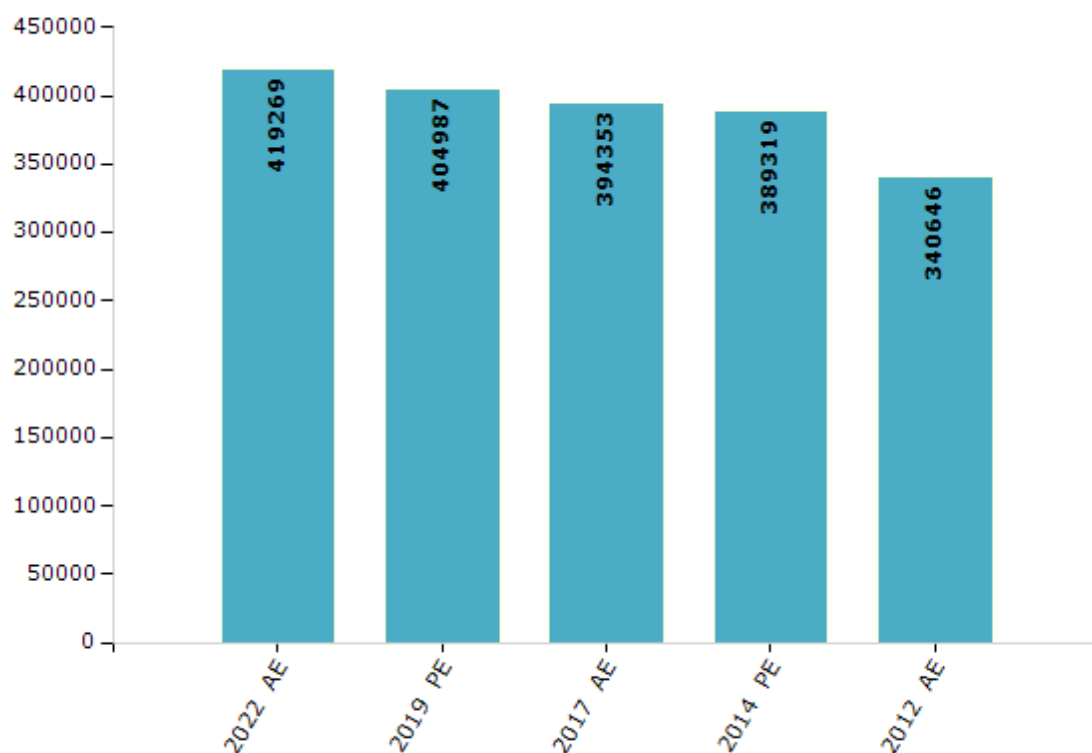


Electoral Features

Electors by Male & Female

Year	Male	Female	Others	Total	Year	Male	Female	Others	Total
2022 AE	225710	193534	25	419269	1991 AE	-	-	-	-
2019 PE	221733	183232	22	404987	1989 AE	-	-	-	-
2017 AE	217519	176811	23	394353	1985 AE	-	-	-	-
2014 PE	215773	173523	23	389319	1980 AE	-	-	-	-
2012 AE	191452	149185	9	340646	1977 AE	-	-	-	-
2009 PE	-	-	-	-	1974 AE	-	-	-	-
2007 AE	-	-	-	-	1969 AE	-	-	-	-
2004 PE	-	-	-	-	1967 AE	-	-	-	-
2002 AE	-	-	-	-	1962 AE	-	-	-	-
1999 PE	-	-	-	-	1957 AE	-	-	-	-
1996 AE	-	-	-	-	1952 AE	-	-	-	-
1993 AE	-	-	-	-					

Number of Electors



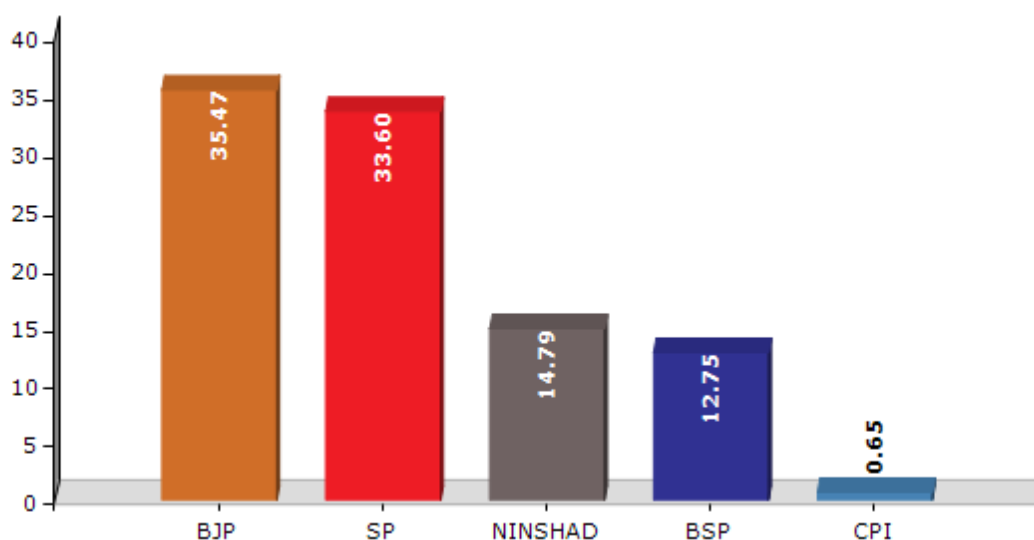
Note : AE : Assembly Election, PE : Assembly Segment of Parliamentary Election

Historical Summary Election Results

Summary Result of Assembly Election - 2017

Candidate Name	Party	Votes	Votes %
Bipin Singh	BJP	83686	35.47
Vijay Bahadur Yadav	SP	79276	33.6
Sanjay Kumar	NINSHAD	34901	14.79
Rajesh Pandey	BSP	30097	12.75
Adil Akhtar	CPI	1539	0.65
Kaushilya Devi	ADUP	1006	0.43
Malti Devi	IND	936	0.4
Binay Kumar Pandey	SABHP	797	0.34
Santosh Kumar Gupta	IND	652	0.28
Vakil Kumar Nishad	BMUP	540	0.23
Ishrawati	NCP	465	0.2
Gulab Chandra Yadav	RLD	434	0.18
	NOTA	1634	0.69

Votes Percentage of Top Parties - 2017



Polling Station Level Election Results

Number and Name of Polling Stations (PS) (2022)

Number of Polling Stations	Name of Polling Stations	Number of Polling Stations	Name of Polling Stations
1	Sent Josaf Inter Collage Pattan Room No.1	22	Darul Ulum Madarsa Dariyacak West Part Room No 4
2	Sent Josaf Inter Collage Pattan Room No.2	23	Darul Ulum Madarsa Dariyacak West Part Room No 5
3	Maina Devi B. Inter Collage Mirjapur Urf Bilandpur Khanta Room No.1	24	Darul Ulum Madarsa Dariyachak East Part Room NO 1
4	Maina Devi B. Inter Collage Mirjapur Urf Bilandpur Khanta Room No.2	25	Darul Ulum Madarsa Dariyachak East Part Room NO 2
5	Maina Devi B. Inter Collage Mirjapur Urf Bilandpur Khanta Room No.3 Utter	26	Darul Ulum Madarsa Dariyachak East Part Room NO 3
6	Maina Devi B. Inter Collage Mirjapur Urf Bilandpur Khanta Room No.4 Utter	27	Darul Ulum Madarsa Dariyachak East Part Room NO 4
7	N. S. Children Academy Madhopur, Room No. 1	28	S.B.V.Surykund Sidharipur Room No.1
8	N. S. Children Academy Madhopur, Room No. 2	29	S.B.V.Surykund Sidharipur Room No.2
9	N. S. Children Academy Madhopur, Room No. 3	30	S.B.V.Surykund Sidharipur Room No.3
10	N. S. Children Academy Madhopur, Room No. 4	31	S.B.V.Surykund Sidharipur Room No.4
11	N. S. Children Academy Madhopur, Room No. 5	32	S.B.V.Surykund Sidharipur Room No.5
12	N. S. Children Academy Madhopur, Room No. 6	33	S.B.V.Surykund Sidharipur Room No.6
13	N. S. Children Academy Madhopur, Room No. 7	34	S.B.V.Surykund Sidharipur Room No.7
14	N. S. Children Academy Madhopur, Room No. 8	35	S.T. Children Akedami Rasoolpur Room NO 1
15	Sant Ravidas S.V.Mandir Madhopur Room NO.1	36	S.T. Children Akedami Rasoolpur Room NO 2
16	Sant Ravidas S.V.Mandir Madhopur Room NO.2	37	S.T. Children Akedami Rasoolpur Room NO 3
17	Sant Ravidas S.V.Mandir Madhopur Room NO.3	38	S.T. Children Akedami Rasoolpur Room NO 4
18	Sant Ravidas S.V.Mandir Madhopur Room NO.4	39	S.T. Children Akedami Rasoolpur Room NO 5
19	Darul Ulum Madarsa Dariyacak West Part Room No 1	40	S.T. Children Akedami Rasoolpur Room NO 6
20	Darul Ulum Madarsa Dariyacak West Part Room No 2	41	Maulana Ajad Girls Inter Collage Jamiyanagar Rasoolpur Room NO.1
21	Darul Ulum Madarsa Dariyacak West Part Room No 3	42	Maulana Ajad Girls Inter Collage Jamiyanagar Rasoolpur Room NO.2

Contd....

Polling Station Level Election Results

Polling Station-wise Votes Secured by Overall Top Five Parties in Gorakhpur Rural Assembly in Assembly Election (AE) under Gorakhpur Parliamentary Constituency in Uttar Pradesh (2022)

Number of Polling Station	Winner - Bipin Singh (BJP)	Runner-up - Vijay Bahadur Yadav (SP)	3rd - Dara Singh Nishad (BSP)	4th - Mohd. Islam (AIMIM)	5th - Devendra Nishad Mahara (INC)	NOTA	Other	Total Votes Secured
36	278	313	45	28	7	1	12	684
37	42	503	10	29	0	1	8	593
38	185	340	40	25	6	3	1	600
39	11	511	6	38	2	3	15	586
40	41	537	3	55	2	1	15	654
41	14	417	2	53	1	0	10	497
42	15	564	4	54	0	3	18	658
43	31	532	2	47	2	2	23	639
44	34	604	1	58	0	4	7	708
45	43	626	1	43	0	3	12	728
46	21	434	1	61	0	2	7	526
47	237	175	149	2	1	1	9	574
48	237	169	119	2	2	3	5	537
49	320	142	21	2	4	1	9	499
50	324	184	2	1	3	2	5	521
51	406	210	1	5	1	1	1	625
52	491	141	7	3	2	4	4	652
53	325	128	43	8	6	4	6	520
54	415	90	2	2	2	0	3	514
55	388	309	23	2	3	3	8	736
56	253	213	2	2	1	0	6	477
57	317	78	0	0	3	2	1	401
58	262	124	7	3	2	0	3	401
59	285	120	2	6	8	1	6	428
60	365	136	2	2	7	1	3	516
61	489	78	3	0	6	4	6	586
62	264	285	4	17	2	0	6	578
63	47	426	2	17	0	0	1	493
64	211	274	1	5	4	0	3	498
65	286	244	0	1	3	0	2	536
66	116	478	2	9	3	2	3	613
67	268	268	1	4	0	1	1	543
68	259	399	4	6	0	1	4	673
69	101	488	1	19	6	1	8	624
70	355	247	2	6	8	4	3	625

Contd....

Polling Station Level Election Results

Winner, Runner-up and 3rd Party Position & Winning Margin According to Polling Stations in Gorakhpur Rural Assembly in Assembly Election (AE) under Gorakhpur Parliamentary Constituency in Uttar Pradesh (2022)

Polling Station Number	Winner Party	Winner Votes (%)	Runner-up Party	Runner-up Votes (%)	Winning Margin Votes (%)	Third Party	Third Party Votes (%)	Other Votes (%)
71	SP	368 (57.86)	BJP	251 (39.47)	117 (18.39)	AIMIM	7 (1.1)	10 (1.57)
72	SP	374 (63.93)	BJP	193 (32.99)	181 (30.94)	AIMIM	9 (1.54)	9 (1.54)
73	BJP	485 (64.84)	SP	240 (32.09)	245 (32.75)	AIMIM	9 (1.2)	14 (1.87)
74	BJP	203 (64.86)	SP	99 (31.63)	104 (33.23)	AIMIM	4 (1.28)	7 (2.24)
75	SP	269 (37.57)	BSP	215 (30.03)	54 (7.54)	BJP	213 (29.75)	19 (2.65)
76	SP	455 (72.34)	BJP	158 (25.12)	297 (47.22)	AIMIM	8 (1.27)	8 (1.27)
77	SP	330 (90.16)	BJP	17 (4.64)	313 (85.52)	AIMIM	17 (4.64)	2 (0.55)
78	SP	380 (85.39)	BJP	47 (10.56)	333 (74.83)	AIMIM	13 (2.92)	5 (1.12)
79	SP	580 (87.35)	BJP	62 (9.34)	518 (78.01)	AIMIM	14 (2.11)	8 (1.2)
80	SP	431 (77.38)	BJP	111 (19.93)	320 (57.45)	BSP	9 (1.62)	6 (1.08)
81	SP	550 (85.54)	BJP	65 (10.11)	485 (75.43)	AIMIM	18 (2.8)	10 (1.56)
82	BJP	262 (69.87)	SP	105 (28)	157 (41.87)	INC	4 (1.07)	4 (1.07)
83	BJP	219 (70.19)	SP	83 (26.6)	136 (43.59)	BSP	7 (2.24)	3 (0.96)
84	SP	360 (74.07)	BJP	90 (18.52)	270 (55.55)	BSP	19 (3.91)	17 (3.5)
85	SP	348 (77.85)	BJP	88 (19.69)	260 (58.16)	AIMIM	6 (1.34)	5 (1.12)
86	SP	324 (67.64)	BJP	128 (26.72)	196 (40.92)	AIMIM	11 (2.3)	16 (3.34)
87	BJP	189 (55.1)	SP	128 (37.32)	61 (17.78)	AIMIM	9 (2.62)	17 (4.96)
88	SP	485 (76.98)	BJP	111 (17.62)	374 (59.36)	AIMIM	20 (3.17)	14 (2.22)
89	BJP	344 (74.14)	SP	112 (24.14)	232 (50)	AIMIM	2 (0.43)	6 (1.29)
90	BJP	253 (51.11)	SP	217 (43.84)	36 (7.27)	BSP	18 (3.64)	7 (1.41)
91	SP	310 (45.52)	BJP	273 (40.09)	37 (5.43)	BSP	89 (13.07)	9 (1.32)
92	SP	234 (60.47)	BJP	128 (33.07)	106 (27.4)	AIMIM	14 (3.62)	11 (2.84)
93	SP	456 (77.42)	BJP	65 (11.04)	391 (66.38)	AIMIM	25 (4.24)	43 (7.3)
94	SP	468 (72.67)	BJP	117 (18.17)	351 (54.5)	AIMIM	27 (4.19)	32 (4.97)
95	SP	510 (75.22)	BJP	115 (16.96)	395 (58.26)	AIMIM	34 (5.01)	19 (2.8)
96	SP	302 (51.89)	BJP	255 (43.81)	47 (8.08)	AIMIM	10 (1.72)	15 (2.58)
97	SP	431 (69.4)	BJP	152 (24.48)	279 (44.92)	AIMIM	24 (3.86)	14 (2.25)
98	BJP	319 (73.33)	SP	98 (22.53)	221 (50.8)	BSP	10 (2.3)	8 (1.84)
99	BJP	308 (63.77)	SP	164 (33.95)	144 (29.82)	BSP	3 (0.62)	8 (1.66)
100	BJP	425 (60.98)	SP	243 (34.86)	182 (26.12)	AIMIM	13 (1.87)	16 (2.3)
101	BJP	255 (64.89)	SP	121 (30.79)	134 (34.1)	BSP	7 (1.78)	10 (2.54)
102	BJP	272 (60.99)	SP	160 (35.87)	112 (25.12)	AIMIM	5 (1.12)	9 (2.02)
103	SP	376 (62.56)	BJP	206 (34.28)	170 (28.28)	AIMIM	12 (2)	7 (1.16)
104	SP	315 (68.48)	BJP	132 (28.7)	183 (39.78)	AIMIM	7 (1.52)	6 (1.3)
105	BJP	575 (78.34)	SP	137 (18.66)	438 (59.68)	BSP	5 (0.68)	17 (2.32)

Contd....

Socio-Economic Amenities - Rural

Access to Education Facilities

Particulars	Number of Villages (% of Population)				
	Available	Not Available	If Not Available (Distance of Nearest Facility)		
			A	B	C
Govt. Primary School	64 (74)	75 (26)	30 (4)	0 (0)	0 (0)
Private Primary School	36 (54)	103 (46)	2 (0)	0 (0)	0 (0)
Govt. Middle School	36 (55)	103 (45)	46 (14)	0 (0)	0 (0)
Private Middle School	18 (33)	121 (67)	13 (5)	0 (0)	0 (0)
Govt. Secondary School	3 (5)	136 (95)	27 (10)	14 (4)	3 (3)
Private Secondary School	17 (39)	122 (61)	40 (22)	9 (5)	0 (0)
Govt. Senior Secondary School	2 (4)	137 (96)	27 (10)	20 (8)	3 (3)
Private Senior Secondary School	14 (37)	125 (63)	35 (22)	12 (6)	0 (0)
Govt. Arts and Science Degree College	1 (2)	138 (98)	7 (2)	14 (7)	44 (34)
Private Arts and Science Degree College	2 (4)	137 (96)	19 (19)	19 (10)	7 (3)
Govt. Engineering College	0 (0)	139 (100)	5 (9)	19 (16)	78 (53)
Private Engineering College	1 (2)	138 (98)	9 (4)	4 (2)	1 (0)
Govt. Medicine College	0 (0)	139 (100)	5 (5)	26 (17)	75 (52)
Private Medicine College	0 (0)	139 (100)	0 (0)	5 (4)	2 (0)
Govt. Management Institute	0 (0)	139 (100)	0 (0)	20 (17)	71 (39)
Private Management Institute	0 (0)	139 (100)	0 (0)	10 (8)	9 (14)
Govt. Polytechnic	0 (0)	139 (100)	5 (3)	22 (17)	93 (69)
Private Polytechnic	0 (0)	139 (100)	0 (0)	3 (4)	0 (0)
Govt. Vocational Training School/ITI	0 (0)	139 (100)	0 (0)	19 (11)	99 (76)
Private Vocational Training School/ITI	1 (2)	138 (98)	2 (2)	1 (1)	0 (0)
Govt. Non Formal Training Centre	1 (2)	138 (98)	2 (1)	25 (20)	74 (49)
Private Non Formal Training Centre	0 (0)	139 (100)	0 (0)	1 (1)	0 (0)
Govt. School For Disabled	0 (0)	139 (100)	0 (0)	33 (29)	72 (54)
Private School For Disabled	0 (0)	139 (100)	0 (0)	1 (1)	0 (0)
Government Others	0 (0)	139 (100)	0 (0)	1 (0)	4 (6)
Private Others	0 (0)	139 (100)	0 (0)	0 (0)	0 (0)

Note : Distance A : Less than 5 km; B : Between 5-10 km; C : 10+ km.; Source : Data Analysis is based on 2011 Census.

DISCLAIMER

The Terms of Use and Disclaimer of Datanet India Private Limited (hereinafter referred to as "Datanet") for use of this analysis report of **Gorakhpur Rural Assembly Constituency (Gorakhpur Rural Vidhan Sabha)** :-

1. **Assembly Factbook™** is a Registered Trade Mark owned by Datanet.
2. All the maps are sketched and graphical representation only and have not been drawn to the scale and also not to represent the actual geographical area or boundary of the unit.
3. The data for the aforesaid analysis is based on authentic sources and has been culled from the various publications of Census, CSO and NSSO for district and block level data, various central and state government departments, Central & State Elections Commissions and the concerned Returning Officers' releases, Electoral Rolls, Election results and allied publications, internal assessment, surveys, estimates and analysis. Therefore, certain adjustment of data at micro level may have been done to arrive closer to the macro data.
4. Data have been provided on an "As Is" and "As AVAILABLE" basis
5. The colours shown in the maps or diagram and charts of a particular party, alliance or AC are indicative and do not represent them.
6. This publication which includes maps, sheets, graphs and data would be the property under copyright of Datanet only. The user may use these for its internal study, analysis and research purposes. It's public display, re-selling or any commercial uses by the user are not allowed.
7. Datanet has taken due care and caution in compilation and processing of data and allied information, but does not guarantee the accuracy, adequacy or completeness of any information/analysis and will be not responsible for any errors or omissions or for the results obtained from the use of such information/analysis.
8. All the contents for the publication have been culled from various authentic sources and Datanet reasonably believes such sources to be reliable, but does not make any representations, express or implied as to the accuracy or fitness of use of such information. The information or contents of the information/analysis do not constitute advice and should not be relied upon in making (or refraining from making) any decision. Any reliance placed upon the information provided by Datanet is the sole responsibility and strictly at the user's risk.
9. In no event will Datanet be liable for any damages (including, without limitation, damages for loss of business projects, or loss of profits) arising in contract, tort or otherwise from the use of or inability to use any of its contents, or from any action taken (or refrained from being taken) as a result of using the analysis or any of its contents. Datanet its directors, owners, editors, officials, employees, distributor and agents or any associate will not be liable for any errors in the information contained or any consequences arising from the use of the contents of the provided information/analysis.
10. If any provision of these terms and conditions is held invalid or illegal or unenforceable for any reason by any court of competent jurisdiction, such provision shall be severed and the remainder of provisions of the terms and conditions shall continue in full force and effect as if the Term of Use had been executed with the invalid, illegal or unenforceable provision eliminated.
11. If there are any discrepancies in the information provided, please bring it to attention of Datanet for suitable rectification measures.

Buy Online This Complete Book At
Datanet India eBooks Store

www.indiastatpublications.com

or go directly at

[http://www.indiastatpublications.com/
Assembly_factbook/Uttar Pradesh/Gorakhpur/
Gorakhpur_Rural](http://www.indiastatpublications.com/Assembly_factbook/Uttar%20Pradesh/Gorakhpur/Gorakhpur_Rural)

 **indiastat**elections

ISBN : 978-93-5802-609-2



9 789358 026092