



Uttar Pradesh

Assembly Factbook™

Gonda Assembly Constituency



Key Electoral Data of Gonda
Assembly Constituency (Vidhan Sabha)

Uttar Pradesh

Assembly Factbook™

Gonda Assembly Constituency



Gonda Vidhan Sabha

Editor & Director

Dr. R.K. Thukral

Research Editor

Dr. Shafeeq Rahman

**Compiled, Researched and Published by
Datanet India Pvt. Ltd.**

D-100, 1st Floor,

Okhla Industrial Area, Phase-I,

New Delhi- 110020.

Ph.: 91-11- 43580781-84

Email : support@indiastatpublications.com

Website : www.indiastatelections.com

Online Book Store :

www.indiastatpublications.com

Report No. : AFB/UP-296-0123

ISBN : 978-93-5905-813-9

First Edition : January, 2018

Sixth Updated Edition : January, 2023

Price : Rs.11500/-

US\$ 310

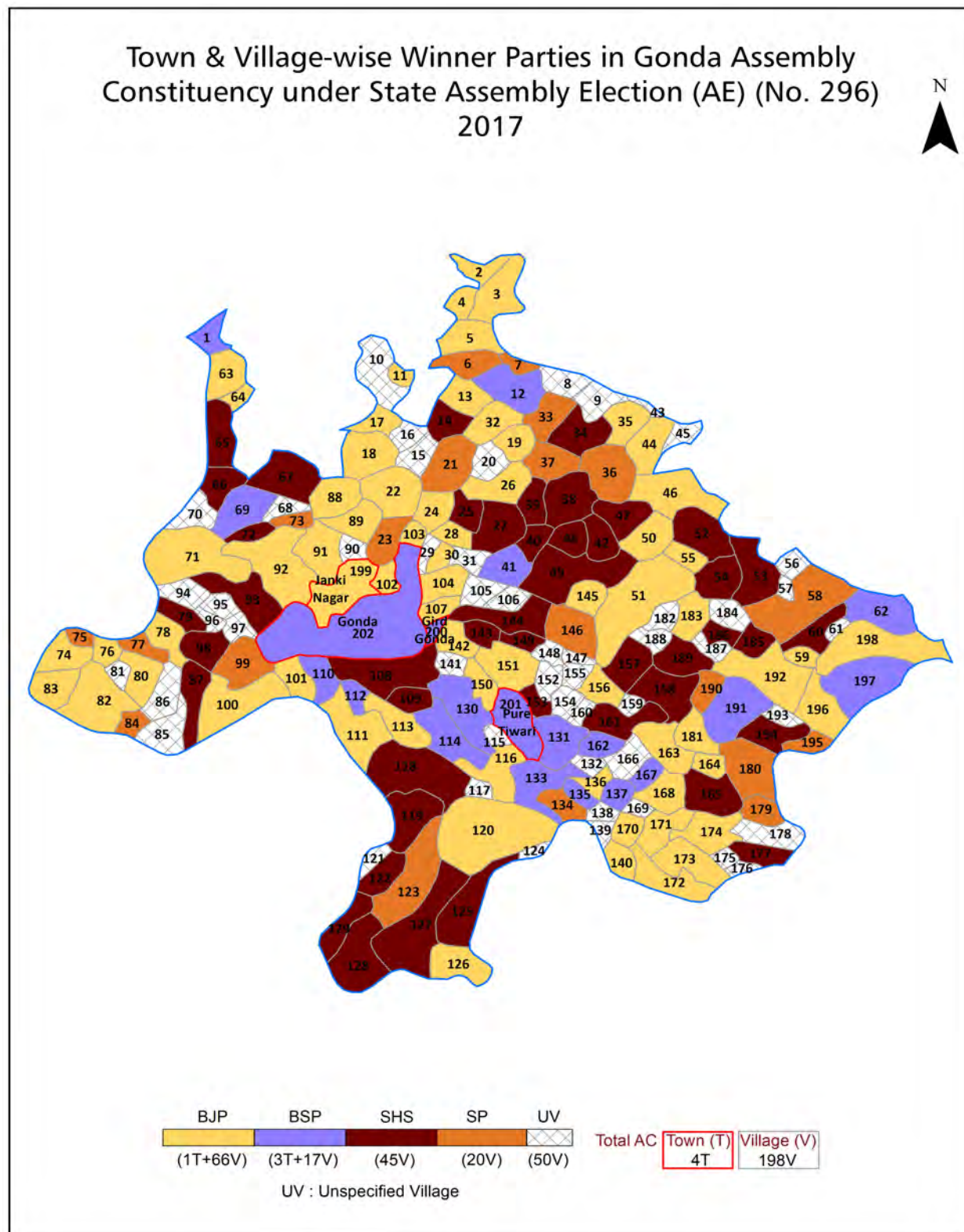
© Datanet India Pvt. Ltd.

All rights reserved. No part of this book may be reproduced, stored in a retrieval system or transmitted in any form or by any means, mechanical photocopying, photographing, scanning, recording or otherwise without the prior written permission of the publisher. Please refer to Disclaimer at page no. 310 for the use of this publication.

Printed in India

No.	Particulars	Page No.
	Introduction	
1	Assembly Constituency - (Vidhan Sabha) at a Glance Features of Assembly as per Delimitation Commission of India (2008)	1-2
	Location and Political Maps	
2	Location Map Boundaries of Assembly Constituency - (Vidhan Sabha) in District Boundaries of Assembly Constituency under Parliamentary Constituency - (Lok Sabha) Town & Village-wise Winner Parties-2022, 2019, 2017, 2014, 2012 and 2009	3-11
	Administrative Setup (2011)	
3	District Sub-district Towns Villages Inhabited Villages Uninhabited Villages Village Panchayat Intermediate Panchayat	12-21
	Demographics (2011)	
4	Population Households Rural/Urban Population Towns and Villages by Population Size Sex Ratio (Total & 0-6 Years) Religious Population Social Population Literacy Rate	22-23
	Electoral Features	
5	Important Dates of Last Elections Held Electors by Gender Service Electors Voters Voters Turnout Polling Stations & Average Number of Electors per Polling Station Electors by Age Group Present Elected Representatives	24-29
	Historical Summary Election Results	
6	Vote Share of Major Parties Winning Margin (Number & Percentage) Polarity of Parties Summary Result of Assembly Segment of Parliamentary Election 2019, 2014, 2009, 2004 and 1999 Summary Result of Assembly Elections 2022, 2017, 2012, 2007, 2002, 1996, 1993, 1991, 1989, 1985, 1980, 1977, 1974, 1969, 1967, 1962, 1957 and 1952	30-61
	Polling Station Level Election Results	
7	Name and Number of Polling Station 2022, 2019, 2017, 2014, 2012 and 2009 Polling Station-wise Electors, Voters & Voters Turnout 2022, 2019, 2017, 2014, 2012 and 2009 Polling Station wise Elections Results 2022, 2019, 2017, 2014, 2012 and 2009	62-273
8	Panchayat and Local Bodies Election Results Panchayat Result 2015 Urban Local Bodies Result 2012	274-288
	Share of Assembly Constituency	
9	Share of Assembly Constituency - (Vidhan Sabha) in State, District and Parliamentary Constituency - (Lok Sabha)	289
	Socio-Economic Amenities (2011)	
10	Access to Administrative Units Agricultural, Manufacturing and Industrial Commodities Demographic Indicators Education Health & Manpower Drinking Water Supply Sanitation Entertainment and Recreations Infrastructure Power Food Allocation Distribution and Marketing of Agriculture Commodities Infrastructure Transport and Road Infrastructure Communication Banking and Financial Services Land Use Irrigation Source	291-305
11	Abbreviation & Sources	306-309
12	Disclaimer	310

Location & Political Map



Administrative Setup

List of Village Panchayat & Intermediate Panchayat (Block) Name - 2011

Village Name	Village Panchayat Name	Intermediate Panchayat Name
Akma	Ghakhas Jot	Jhanjhari
Amdad Para	Lakshan Pur	Jhanjhari
Babhani Kanoongo	Bhabni Kanoonago	Jhanjhari
Bahlolpur	Bahlalpur	Jhanjhari
Baikunthpur	Udawa Kanoongo	Jhanjhari
Balpur Jot	Valpur	Jhanjhari
Banghusra	Bandhusra	Jhanjhari
Banvaria	Vanmaria	Jhanjhari
Bargawan	Bargawan	Jhanjhari
Barwa Mafi	Gadwalia	Jhanjhari
Basantpur Tiwari	Muradeeh	Pandri Krapal
Beerpur Sudeydar	Veerpur	Pandri Krapal
Beervisen	Veerpur Vishain	Jhanjhari
Behra Choubey	Behdachobe	Jhanjhari
Behrwa	Garhwaliya	Jhanjhari
Belawan	Bellawon	Pandri Krapal
Belbahria	Dandvahas Watiya	Jhanjhari
Benia	Bauniya	Pandri Krapal
Benipur Hardo Patti	Mamaia	Jhanjhari
Besahupur	Besahupur	Mujhana
Bhadua Tarhar	Bhduatarha	Jhanjhari
Bhadwal	Bheetipat Khauli	Pandri Krapal
Bhamaicha	Mamaia	Jhanjhari
Bhanghar Buland	Bhaghar Buland	Jhanjhari
Bharhapara	Firojpur	Jhanjhari
Bhatvalia	Bhatvaliya	Pandri Krapal
Bheeti Pat Khouli	Bheetipat Khauli	Pandri Krapal
Bhikhari Jot	Ramwapur Shyam	Pandri Krapal
Bhitoura Pipra	Bhitaoura Pipra	Pandri Krapal

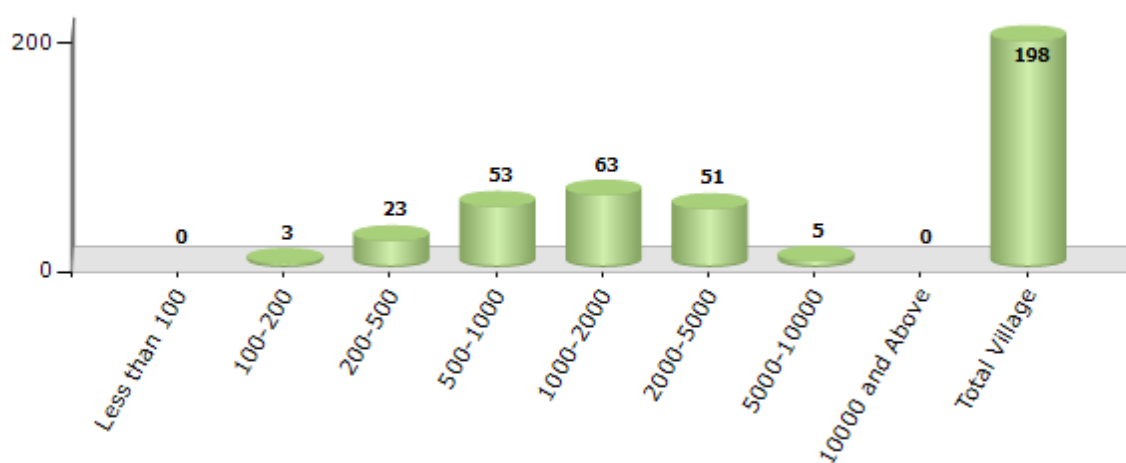
Contd....

Demographics

Number of Villages by Population Size - 2011

Less than 100	100-200	200-500	500-1000	1000-2000	2000-5000	5000-10000	10000 and Above	Total Village
0	3	23	53	63	51	5	0	198

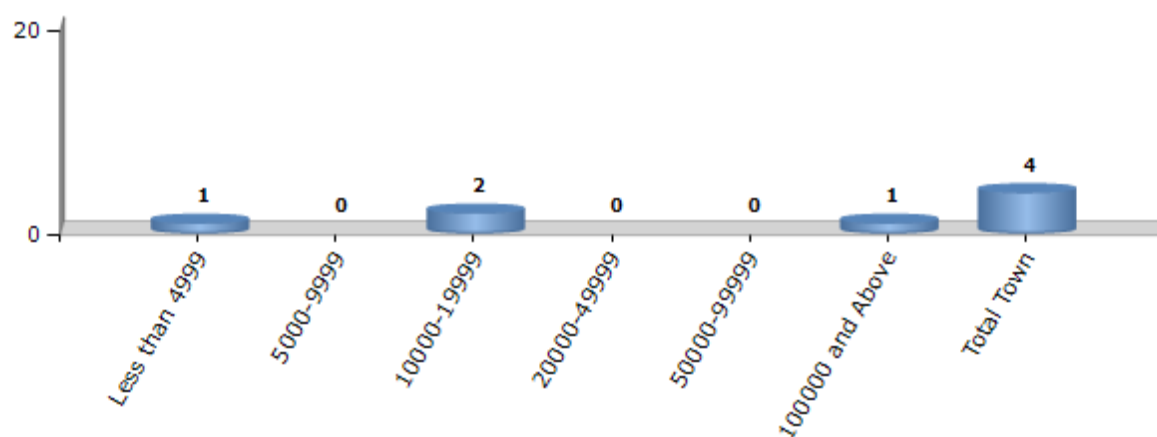
Number of Villages by Population Size - 2011



Number of Towns by Population Size - 2011

Less than 4999	5000-9999	10000-19999	20000-49999	50000-99999	100000 and Above	Total Town
1	0	2	0	0	1	4

Number of Towns by Population Size - 2011



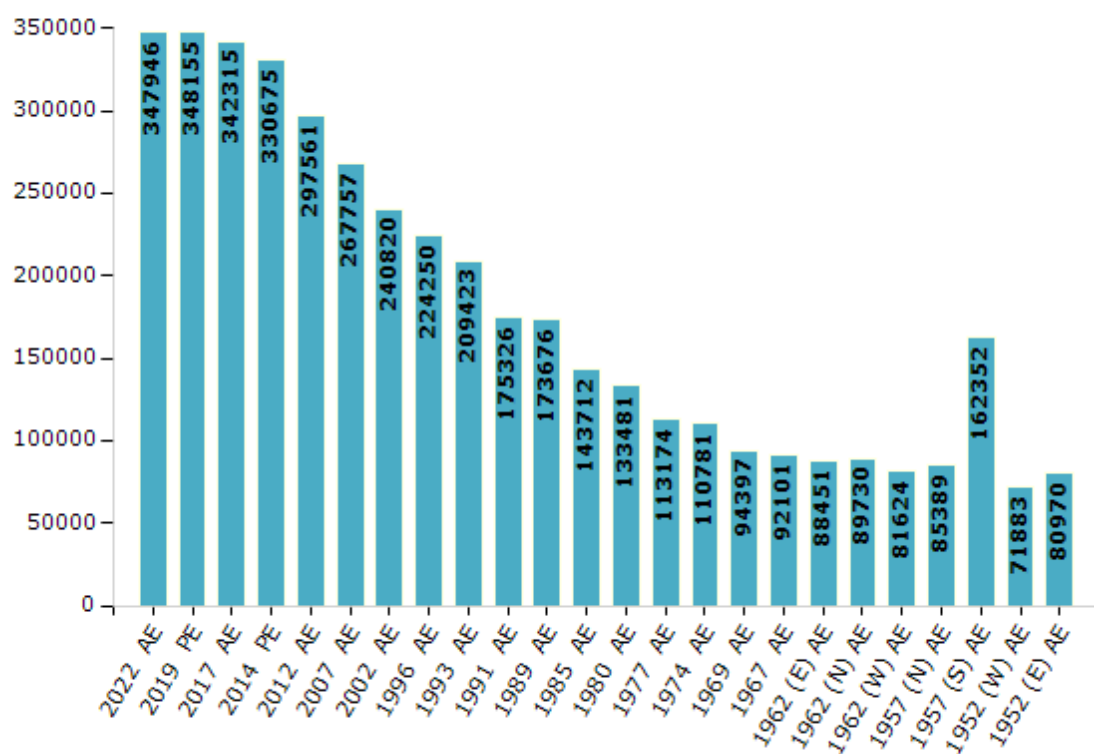
Electoral Features

Electors by Male & Female

Year	Male	Female	Others	Total
2022 AE	186088	161827	31	347946
2019 PE	186640	161490	25	348155
2017 AE	184330	157964	21	342315
2014 PE	178995	151659	21	330675
2012 AE	162147	135399	15	297561
2009 PE	-	-	-	-
2007 AE	143809	123948	-	267757
2004 PE	-	-	-	-
2002 AE	132452	108368	-	240820
1999 PE	-	-	-	-
1996 AE	122069	102181	-	224250
1993 AE	115173	94250	-	209423
1991 AE	96725	78601	-	175326
1989 AE	95533	78143	-	173676

Year	Male	Female	Others	Total
1985 AE	78907	64805	-	143712
1980 AE	74845	58636	-	133481
1977 AE	59165	54009	-	113174
1974 AE	58002	52779	-	110781
1969 AE	49969	44428	-	94397
1967 AE	-	-	-	92101
1962 (E) AE	-	-	-	88451
1962 (N) AE	-	-	-	89730
1962 (W) AE	-	-	-	81624
1957 (N) AE	-	-	-	85389
1957 (S) AE	-	-	-	162352
1952 (W) AE	-	-	-	71883
1952 (E) AE	-	-	-	80970

Number of Electors



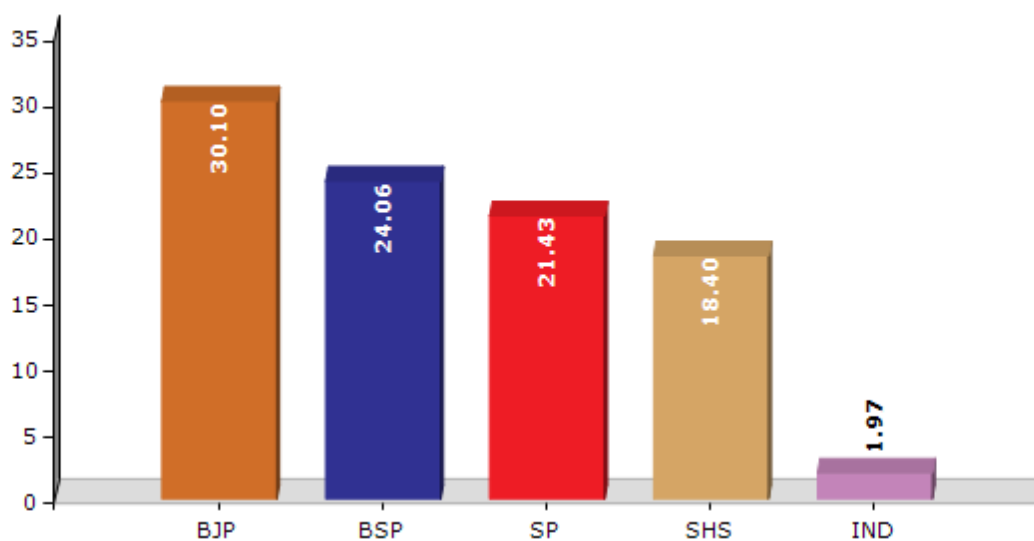
Note : AE : Assembly Election, PE : Assembly Segment of Parliamentary Election

Historical Summary Election Results

Summary Result of Assembly Election - 2017

Candidate Name	Party	Votes	Votes %
Prateek Bhushan Singh	BJP	58254	30.1
Mo. Jaleel Khan	BSP	46576	24.06
Suraj Singh	SP	41477	21.43
Mahesh Narayan Tiwari	SHS	35606	18.4
Rupesh Kumar Alias Nirmal Srivastava	IND	3805	1.97
Ishwar Saran	CPI	1463	0.76
Saiyed Abdul Mueed	IND	964	0.5
Kanhaiya Lal	IND	855	0.44
Vishwanath	BDPTY	739	0.38
Nandu Lal	IND	582	0.3
Raksharam Pathak	IND	569	0.29
Durgesh Kumar	IND	396	0.2
Abhishek Singh	IND	358	0.18
Gulab Singh	IND	317	0.16
	NOTA	1594	0.82

Votes Percentage of Top Parties - 2017



Polling Station Level Election Results

Number and Name of Polling Stations (PS) (2022)

Number of Polling Stations	Name of Polling Stations	Number of Polling Stations	Name of Polling Stations
1	Primary Pathala Saraiyamafi Room No1	22	Primary Pathshala Keshavpur Pahadwa Room No 4
2	Uchcha Prathmik Vidyalaya Saraiyamafi	23	Composit Vidhyalay Keshavpur Pahadwa Room No 1
3	Primari Pathshala Purenari	24	Composit Vidhyalay Keshavpur Pahadwa Room No 2
4	Primary Pathala Pipra Padum Room No1	25	Primary Pathshala Pathwaliya Room No 1
5	Primary Pathala Pipra Padum Room No 2	26	Primary Pathshala Pathwaliya Room No 2
6	Primari Pathshala Chandwatpur	27	Junior High School Pathwaliya Room No 1
7	Prathmik Vidyalaya Majhauva	28	Junior High School Pathwaliya Room No 2
8	Poorv Madhyamik Vidhyalay Thorhansh Deeh Room No 1	29	Primary Pathshala Dullapur Khalsa Room No 1
9	Poorv Madhyamik Vidhyalay Thorhansh Deeh Room No 2	30	Primary Pathshala Dullapur Khalsa Room No 2
10	Primary Pathshala Puralalak	31	Primary Pathshala Haripur Room No 1
11	Primary Pathshala Firojpur Tarhar Room No 1	32	Primary Pathshala Haripur Room No 2
12	Primary Pathshala Firojpur Tarhar Room No 2	33	Primary Pathshala Lalpur Chandrabhan Room No 1
13	Primary Pathshala Firojpur Tarhar Room No 3	34	Primary Pathshala Lalpur Chandrabhan Room No 2
14	Primary Pathshala Bhaduwa Tarhar Room No 1	35	Primary Pathshala Balpur Jat Room No 1
15	Primary Pathshala Bhaduwa Tarhar Room No 2	36	Primary Pathshala Balpur Jat Room No 2
16	Kanya Primary Pathshala Bhaduwa Tarhar Room No 1	37	Primary Pathshala Keshav Jot
17	Kanya Primary Pathshala Bhaduwa Tarhar Room No 2	38	Primary Pathshala Laxpur Jat Room No 1
18	Primary Pathshala Pure Udai	39	Primary Pathshala Lakshmanpur Jat Room No 2
19	Primary Pathshala Keshavpur Pahadwa Room No 1	40	Primary Pathshala Lakshmanpur Jat Room No 2
20	Primary Pathshala Keshavpur Pahadwa Room No 2	41	Primary Pathshala Lakshmanpur Jat Room No 4
21	Primary Pathshala Keshavpur Pahadwa Room No 3	42	Junior High School Behda Chaubey

Contd....

Polling Station Level Election Results

Polling Station-wise Votes Secured by Overall Top Five Parties in Gonda Assembly in Assembly Election (AE) under Gonda Parliamentary Constituency in Uttar Pradesh (2022)

Number of Polling Station	Winner - Prateek Bhushan Singh (BJP)	Runner-up - Suraj Singh (SP)	3rd - Mohd. Zaki (BSP)	4th - Rama Kashyap (INC)	5th - Kanhaiya Lal (IND)	NOTA	Other	Total Votes Secured
36	360	90	3	3	3	0	7	466
37	284	159	26	6	0	0	15	490
38	310	147	19	11	4	0	14	505
39	230	75	14	5	4	0	13	341
40	274	209	3	12	0	0	14	512
41	230	88	3	12	0	0	13	346
42	498	209	29	14	2	0	17	769
43	470	241	19	10	2	0	17	759
44	239	133	8	5	2	0	5	392
45	311	141	15	19	1	0	7	494
46	498	159	10	8	2	0	7	684
47	273	129	22	8	2	0	4	438
48	238	149	4	9	3	0	7	410
49	231	267	24	10	0	0	11	543
50	144	292	9	4	3	0	11	463
51	406	284	18	10	3	0	10	731
52	190	307	4	11	2	0	9	523
53	308	234	7	8	0	0	6	563
54	233	104	11	3	4	0	2	357
55	144	191	20	2	1	0	4	362
56	76	235	4	1	0	0	5	321
57	302	47	6	1	3	0	9	368
58	252	140	8	4	0	0	1	405
59	224	188	6	5	1	0	2	426
60	196	227	22	5	4	0	6	460
61	195	206	9	3	0	0	4	417
62	93	201	10	1	0	0	3	308
63	104	234	6	3	0	0	1	348
64	219	223	7	7	1	0	4	461
65	185	142	4	1	0	0	3	335
66	192	186	0	0	0	0	6	384
67	197	123	6	5	1	0	2	334
68	292	75	8	6	2	0	7	390
69	540	126	10	5	0	0	8	689
70	584	85	2	3	1	0	4	679

Contd....

Polling Station Level Election Results

Winner, Runner-up and 3rd Party Position & Winning Margin According to Polling Stations in Gonda Assembly in Assembly Election (AE) under Gonda Parliamentary Constituency in Uttar Pradesh (2022)

Polling Station Number	Winner Party	Winner Votes (%)	Runner-up Party	Runner-up Votes (%)	Winning Margin Votes (%)	Third Party	Third Party Votes (%)	Other Votes (%)
71	BJP	289 (73.54)	SP	98 (24.94)	191 (48.6)	BSP	2 (0.51)	4 (1.02)
72	SP	119 (60.71)	BJP	69 (35.2)	50 (25.51)	BSP	3 (1.53)	5 (2.55)
73	SP	118 (50)	BJP	97 (41.1)	21 (8.9)	LJPRV	9 (3.81)	12 (5.08)
74	BJP	101 (56.11)	SP	66 (36.67)	35 (19.44)	BSP	7 (3.89)	6 (3.33)
75	BJP	123 (51.9)	SP	92 (38.82)	31 (13.08)	BSP	14 (5.91)	8 (3.38)
76	BJP	99 (57.23)	SP	53 (30.64)	46 (26.59)	BSP	16 (9.25)	5 (2.89)
77	BJP	392 (59.67)	SP	230 (35.01)	162 (24.66)	INC	14 (2.13)	21 (3.2)
78	BJP	307 (63.96)	SP	138 (28.75)	169 (35.21)	BSP	9 (1.88)	26 (5.42)
79	BJP	364 (79.82)	SP	81 (17.76)	283 (62.06)	INC	4 (0.88)	7 (1.54)
80	BJP	272 (69.39)	SP	108 (27.55)	164 (41.84)	BSP	4 (1.02)	8 (2.04)
81	BJP	339 (76.52)	SP	89 (20.09)	250 (56.43)	IND (KL)	4 (0.9)	11 (2.48)
82	BJP	268 (72.43)	SP	94 (25.41)	174 (47.02)	INC	4 (1.08)	4 (1.08)
83	SP	434 (67.18)	BJP	190 (29.41)	244 (37.77)	BSP	17 (2.63)	5 (0.77)
84	SP	299 (63.48)	BJP	154 (32.7)	145 (30.78)	BSP	13 (2.76)	5 (1.06)
85	BJP	276 (54.65)	SP	193 (38.22)	83 (16.43)	BSP	20 (3.96)	16 (3.17)
86	BJP	242 (53.3)	SP	190 (41.85)	52 (11.45)	AAP	8 (1.76)	14 (3.08)
87	BJP	210 (65.02)	SP	106 (32.82)	104 (32.2)	BSP	4 (1.24)	3 (0.93)
88	BJP	136 (59.91)	SP	88 (38.77)	48 (21.14)	BSP	3 (1.32)	0 (0)
89	BJP	221 (64.81)	SP	115 (33.72)	106 (31.09)	INC	5 (1.47)	0 (0)
90	BJP	253 (66.06)	SP	122 (31.85)	131 (34.21)	BSP	3 (0.78)	5 (1.31)
91	BJP	186 (66.19)	SP	91 (32.38)	95 (33.81)	BSP	2 (0.71)	2 (0.71)
92	BJP	207 (66.56)	SP	98 (31.51)	109 (35.05)	INC	4 (1.29)	2 (0.64)
93	BJP	211 (60.98)	SP	106 (30.64)	105 (30.34)	AAP	8 (2.31)	21 (6.07)
94	BJP	112 (49.78)	SP	104 (46.22)	8 (3.56)	INC	6 (2.67)	3 (1.33)
95	SP	351 (78)	BJP	80 (17.78)	271 (60.22)	BSP	14 (3.11)	5 (1.11)
96	SP	357 (87.71)	BJP	33 (8.11)	324 (79.6)	BSP	13 (3.19)	4 (0.98)
97	SP	382 (67.02)	BJP	176 (30.88)	206 (36.14)	BSP	7 (1.23)	5 (0.88)
98	SP	356 (87.68)	BJP	37 (9.11)	319 (78.57)	BSP	6 (1.48)	7 (1.72)
99	SP	224 (54.5)	BJP	169 (41.12)	55 (13.38)	BSP	9 (2.19)	9 (2.19)
100	BJP	380 (66.32)	SP	181 (31.59)	199 (34.73)	BSP	6 (1.05)	6 (1.05)
101	SP	241 (88.93)	BJP	17 (6.27)	224 (82.66)	BSP	13 (4.8)	0 (0)
102	SP	155 (57.2)	BJP	109 (40.22)	46 (16.98)	BSP	5 (1.85)	2 (0.74)
103	BJP	161 (61.22)	SP	97 (36.88)	64 (24.34)	BSP	3 (1.14)	2 (0.76)
104	BJP	159 (57.4)	SP	114 (41.16)	45 (16.24)	BSP	3 (1.08)	1 (0.36)
105	SP	266 (52.47)	BJP	224 (44.18)	42 (8.29)	BSP	11 (2.17)	6 (1.18)

Contd....

Socio-Economic Amenities - Rural

Access to Education Facilities

Particulars	Number of Villages (% of Population)				
	Available	Not Available	If Not Available (Distance of Nearest Facility)		
			A	B	C
Govt. Primary School	162 (93)	36 (7)	28 (4)	1 (0)	1 (1)
Private Primary School	43 (33)	155 (67)	1 (0)	0 (0)	0 (0)
Govt. Middle School	99 (65)	99 (35)	56 (16)	9 (4)	4 (3)
Private Middle School	32 (25)	166 (75)	14 (4)	0 (0)	0 (0)
Govt. Secondary School	18 (12)	180 (88)	38 (14)	34 (16)	14 (8)
Private Secondary School	25 (21)	173 (79)	57 (27)	11 (5)	1 (0)
Govt. Senior Secondary School	13 (11)	185 (89)	31 (14)	52 (23)	19 (10)
Private Senior Secondary School	13 (14)	185 (86)	50 (24)	15 (6)	1 (0)
Govt. Arts and Science Degree College	4 (2)	194 (98)	14 (9)	57 (30)	73 (32)
Private Arts and Science Degree College	2 (2)	196 (98)	8 (4)	7 (3)	10 (4)
Govt. Engineering College	0 (0)	198 (100)	2 (2)	9 (5)	115 (61)
Private Engineering College	0 (0)	198 (100)	2 (1)	0 (0)	19 (7)
Govt. Medicine College	0 (0)	198 (100)	11 (8)	19 (13)	99 (46)
Private Medicine College	0 (0)	198 (100)	1 (1)	2 (1)	15 (6)
Govt. Management Institute	0 (0)	198 (100)	15 (11)	24 (17)	96 (41)
Private Management Institute	1 (1)	197 (99)	0 (0)	0 (0)	19 (9)
Govt. Polytechnic	1 (0)	197 (100)	28 (18)	58 (35)	83 (34)
Private Polytechnic	0 (0)	198 (100)	1 (0)	3 (1)	8 (4)
Govt. Vocational Training School/ITI	1 (0)	197 (100)	21 (14)	61 (34)	85 (37)
Private Vocational Training School/ITI	0 (0)	198 (100)	4 (2)	3 (1)	5 (2)
Govt. Non Formal Training Centre	1 (0)	197 (100)	17 (12)	45 (24)	77 (33)
Private Non Formal Training Centre	1 (0)	197 (100)	0 (0)	1 (0)	5 (2)
Govt. School For Disabled	1 (0)	197 (100)	6 (3)	11 (7)	78 (37)
Private School For Disabled	1 (0)	197 (100)	0 (0)	0 (0)	3 (1)
Government Others	2 (1)	196 (99)	1 (1)	1 (0)	7 (3)
Private Others	1 (0)	197 (100)	0 (0)	0 (0)	1 (1)

Note : Distance A : Less than 5 km; B : Between 5-10 km; C : 10+ km.; Source : Data Analysis is based on 2011 Census.

DISCLAIMER

The Terms of Use and Disclaimer of Datanet India Private Limited (hereinafter referred to as "Datanet") for use of this analysis report of **Gonda Assembly Constituency (Gonda Vidhan Sabha)** :-

1. **Assembly Factbook™** is a Registered Trade Mark owned by Datanet.
2. All the maps are sketched and graphical representation only and have not been drawn to the scale and also not to represent the actual geographical area or boundary of the unit.
3. The data for the aforesaid analysis is based on authentic sources and has been culled from the various publications of Census, CSO and NSSO for district and block level data, various central and state government departments, Central & State Elections Commissions and the concerned Returning Officers' releases, Electoral Rolls, Election results and allied publications, internal assessment, surveys, estimates and analysis. Therefore, certain adjustment of data at micro level may have been done to arrive closer to the macro data.
4. Data have been provided on an "As Is" and "As AVAILABLE" basis
5. The colours shown in the maps or diagram and charts of a particular party, alliance or AC are indicative and do not represent them.
6. This publication which includes maps, sheets, graphs and data would be the property under copyright of Datanet only. The user may use these for its internal study, analysis and research purposes. It's public display, re-selling or any commercial uses by the user are not allowed.
7. Datanet has taken due care and caution in compilation and processing of data and allied information, but does not guarantee the accuracy, adequacy or completeness of any information/analysis and will be not responsible for any errors or omissions or for the results obtained from the use of such information/analysis.
8. All the contents for the publication have been culled from various authentic sources and Datanet reasonably believes such sources to be reliable, but does not make any representations, express or implied as to the accuracy or fitness of use of such information. The information or contents of the information/analysis do not constitute advice and should not be relied upon in making (or refraining from making) any decision. Any reliance placed upon the information provided by Datanet is the sole responsibility and strictly at the user's risk.
9. In no event will Datanet be liable for any damages (including, without limitation, damages for loss of business projects, or loss of profits) arising in contract, tort or otherwise from the use of or inability to use any of its contents, or from any action taken (or refrained from being taken) as a result of using the analysis or any of its contents. Datanet its directors, owners, editors, officials, employees, distributor and agents or any associate will not be liable for any errors in the information contained or any consequences arising from the use of the contents of the provided information/analysis.
10. If any provision of these terms and conditions is held invalid or illegal or unenforceable for any reason by any court of competent jurisdiction, such provision shall be severed and the remainder of provisions of the terms and conditions shall continue in full force and effect as if the Term of Use had been executed with the invalid, illegal or unenforceable provision eliminated.
11. If there are any discrepancies in the information provided, please bring it to attention of Datanet for suitable rectification measures.

Buy Online This Complete Book At
Datanet India eBooks Store

www.indiastatpublications.com

or go directly at

[http://www.indiastatpublications.com/
Assembly_factbook/Uttar Pradesh/Gonda/ Gonda](http://www.indiastatpublications.com/Assembly_factbook/Uttar%20Pradesh/Gonda/Gonda)



i indiastat**elections**

ISBN : 978-93-5905-813-9

