



Uttar Pradesh

Assembly Factbook™

Dadri Assembly Constituency



Key Electoral Data of Dadri
Assembly Constituency (Vidhan Sabha)



indiastatpublications

Uttar Pradesh

Assembly Factbook™

Dadri Assembly Constituency



Dadri Vidhan Sabha

Editor & Director

Dr. R.K. Thukral

Research Editor

Dr. Shafeeq Rahman

**Compiled, Researched and Published by
Datanet India Pvt. Ltd.**

D-100, 1st Floor,

Okhla Industrial Area, Phase-I,

New Delhi- 110020.

Ph.: 91-11- 43580781-84

Email : support@indiastatpublications.com

Website : www.indiastatelections.com

Online Book Store :

www.indiastatpublications.com

Report No. : AFB/UP-062-0123

ISBN : 978-93-5905-244-1

First Edition : January, 2018

Sixth Updated Edition : January, 2023

Price : Rs.11500/-

US\$ 310

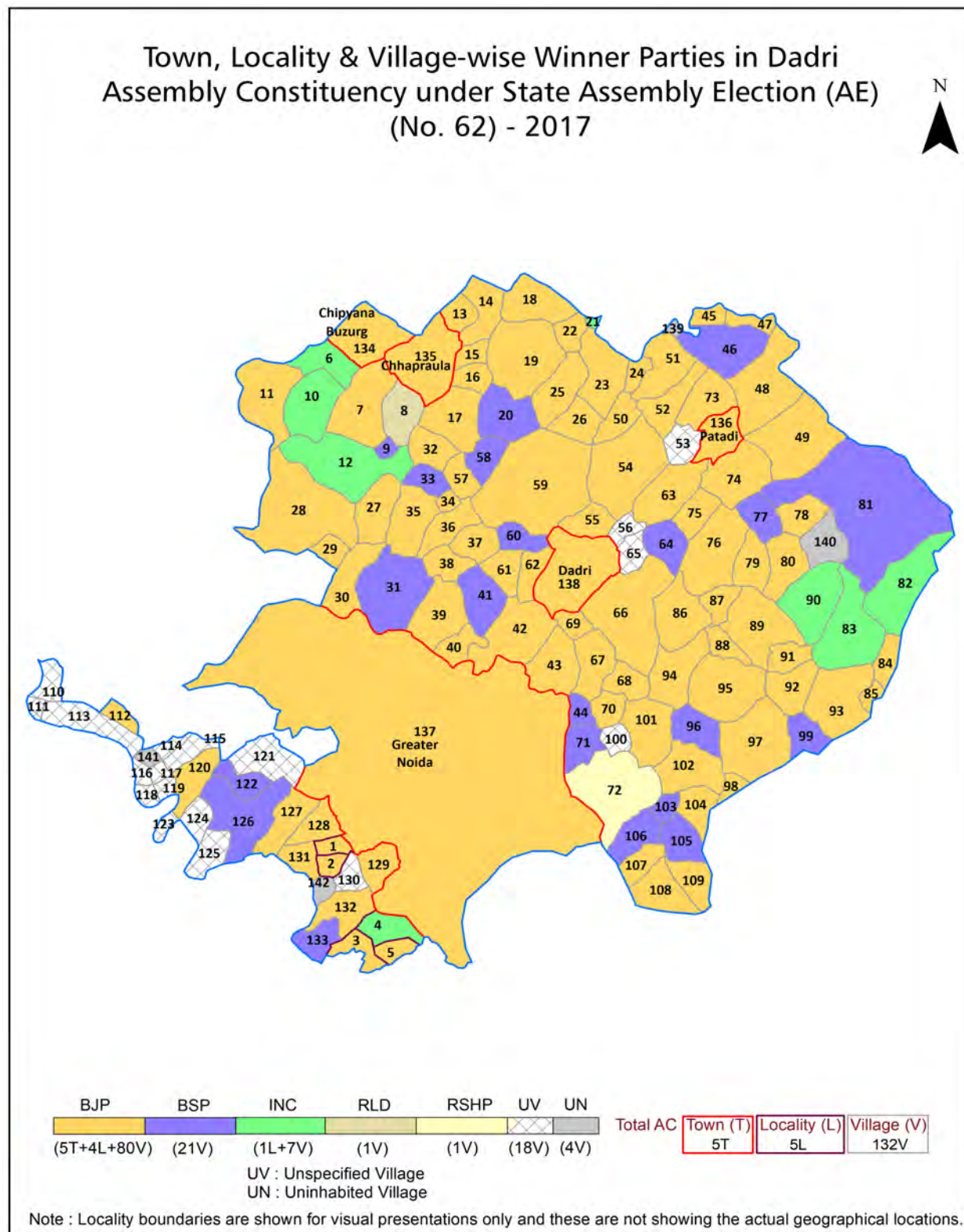
© Datanet India Pvt. Ltd.

All rights reserved. No part of this book may be reproduced, stored in a retrieval system or transmitted in any form or by any means, mechanical photocopying, photographing, scanning, recording or otherwise without the prior written permission of the publisher. Please refer to Disclaimer at page no. 345 for the use of this publication.

Printed in India

No.	Particulars	Page No.
	Introduction	
1	Assembly Constituency - (Vidhan Sabha) at a Glance Features of Assembly as per Delimitation Commission of India (2008)	1-2
	Location and Political Maps	
2	Location Map Boundaries of Assembly Constituency - (Vidhan Sabha) in District Boundaries of Assembly Constituency under Parliamentary Constituency - (Lok Sabha) Town, Locality & Village-wise Winner Parties-2022, 2019, 2017, 2014, 2012 and 2009	3-11
	Administrative Setup (2011)	
3	District Sub-district Towns Villages Inhabited Villages Uninhabited Villages Village Panchayat Intermediate Panchayat	12-20
	Demographics (2011)	
4	Population Households Rural/Urban Population Towns and Villages by Population Size Sex Ratio (Total & 0-6 Years) Religious Population Social Population Literacy Rate	21-22
	Electoral Features	
5	Important Dates of Last Elections Held Electors by Gender Service Electors Voters Voters Turnout Polling Stations & Average Number of Electors per Polling Station Electors by Age Group Present Elected Representatives	23-28
	Historical Summary Election Results	
6	Vote Share of Major Parties Winning Margin (Number & Percentage) Polarity of Parties Summary Result of Assembly Segment of Parliamentary Election 2019, 2014, 2009, 2004 and 1999 Summary Result of Assembly Elections 2022, 2017, 2012, 2007, 2002, 1996, 1993, 1991, 1989, 1985, 1980, 1977, 1974, 1969, 1967, 1962 and 1957	29-53
	Polling Station Level Election Results	
7	Name and Number of Polling Station 2022, 2019, 2017, 2014, 2012 and 2009 Polling Station-wise Electors, Voters & Voters Turnout 2022, 2019, 2017, 2014, 2012 and 2009 Polling Station wise Elections Results 2022, 2019, 2017, 2014, 2012 and 2009	54-321
8	Panchayat and Local Bodies Election Results Urban Local Bodies Result 2012	322-323
	Share of Assembly Constituency	
9	Share of Assembly Constituency - (Vidhan Sabha) in State, District and Parliamentary Constituency - (Lok Sabha)	324
	Socio-Economic Amenities (2011)	
10	Access to Administrative Units Agricultural, Manufacturing and Industrial Commodities Demographic Indicators Education Health & Manpower Drinking Water Supply Sanitation Entertainment and Recreations Infrastructure Power Food Allocation Distribution and Marketing of Agriculture Commodities Infrastructure Transport and Road Infrastructure Communication Banking and Financial Services Land Use Irrigation Source	326-340
11	Abbreviation & Sources	341-344
12	Disclaimer	345

Location & Political Map



Administrative Setup

List of Village Panchayat & Intermediate Panchayat (Block) Name - 2011

Village Name	Village Panchayat Name	Intermediate Panchayat Name
Achheja	Acheja	Bisrakh
Ajayabpur	Samaudeenpur	Dadri
Akalpur Jagir	Akalpur Jagir	Dadri
Amka	Amka	Dadri
Anandpur	-	Dadri
Asdullapur	Dostpur Mangrauli	Bisrakh
Badauli Khader	Badauli Bogar	Dankaur
Badhpura	-	Dadri
Baidpura	Baidpura	Bisrakh
Bairangpur Urf Nai Basti	-	Dadri
Bambawad	Bambawad	Dadri
Basantpur Bangar	-	Dadri
Basantpur Banger	-	Bisrakh
Beel Akbarpur	Beel Akbarpur	Dadri
Bhanauta	Bhanauta	Bisrakh
Bhogpur	Kamralabhusenpur	Dadri
Bhola Rawal	Sunpura	Bisrakh
Bisahda	Bisahda	Dadri
Bisnoli	Bisnoli	Bisrakh
Bisrakh Jalalpur	Bisrakh Jalalpur	Bisrakh
Chak Basantpur	Shadpur	Bisrakh
Chak Mangrola	Dostpur Mangraula	Bisrakh
Chak Senpur Urf Dhanibas	Uplarashi	Dadri
Chamrawali Bodaki	Chamravali	Dadri
Chamrawali Ramgarh	Chamrawali	Dadri
Chauna	Chauna	Dadri
Chhaproli Khadar	Dostpur Mangrauli	Bisrakh
Chhayansa	Chhayansa	Dadri
Chholas	Chholas	Dadri

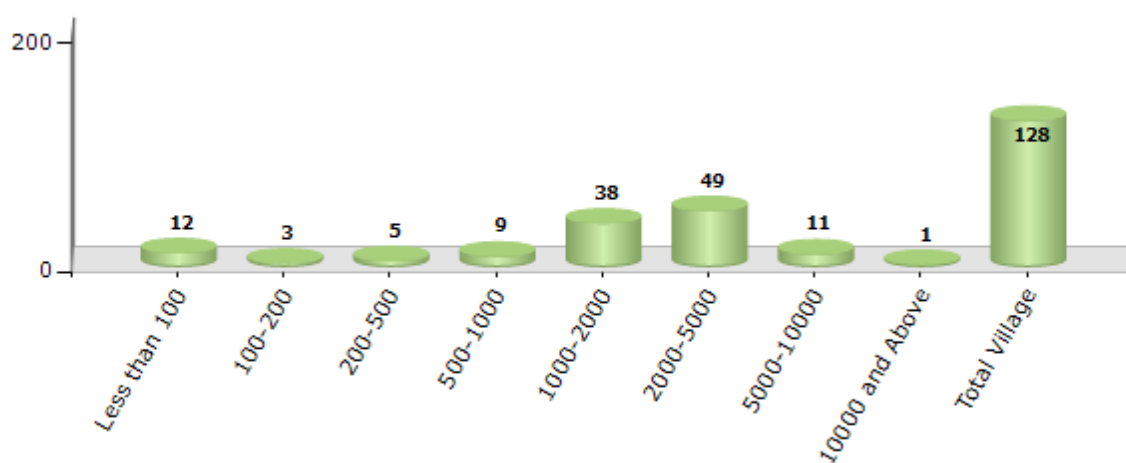
Contd....

Demographics

Number of Villages by Population Size - 2011

Less than 100	100-200	200-500	500-1000	1000-2000	2000-5000	5000-10000	10000 and Above	Total Village
12	3	5	9	38	49	11	1	128

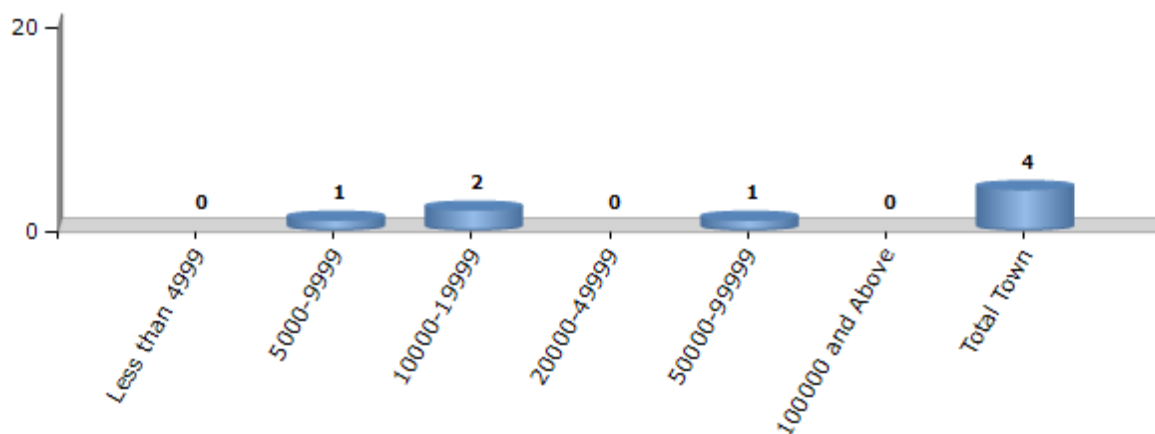
Number of Villages by Population Size - 2011



Number of Towns by Population Size - 2011

Less than 4999	5000-9999	10000-19999	20000-49999	50000-99999	100000 and Above	Total Town
0	1	2	0	1	0	4

Number of Towns by Population Size - 2011

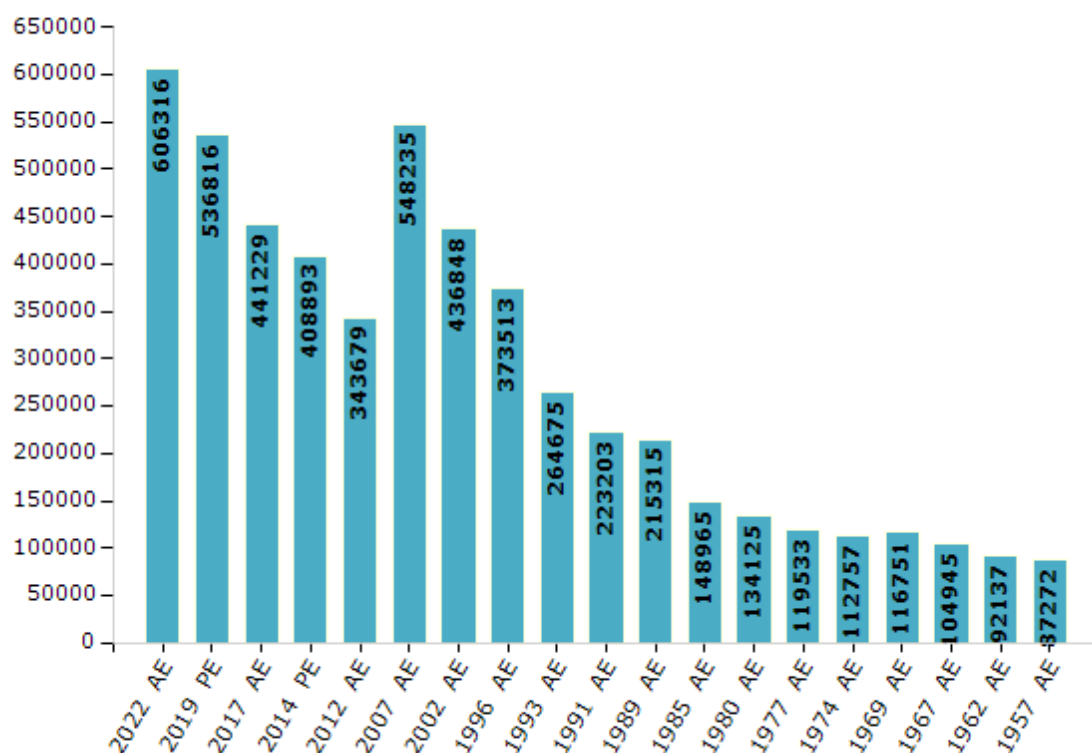


Electoral Features

Electors by Male & Female

Year	Male	Female	Others	Total	Year	Male	Female	Others	Total
2022 AE	333395	272846	75	606316	1991 AE	122805	100398	-	223203
2019 PE	296880	239863	73	536816	1989 AE	118440	96875	-	215315
2017 AE	246184	195000	45	441229	1985 AE	81988	66977	-	148965
2014 PE	230915	177978	0	408893	1980 AE	74126	59999	-	134125
2012 AE	194181	149483	15	343679	1977 AE	65835	53698	-	119533
2009 PE	-	-	-	-	1974 AE	62015	50742	-	112757
2007 AE	303540	244695	-	548235	1969 AE	61473	55278	-	116751
2004 PE	-	-	-	-	1967 AE	-	-	-	104945
2002 AE	239947	196901	-	436848	1962 AE	-	-	-	92137
1999 PE	-	-	-	-	1957 AE	-	-	-	87272
1996 AE	216379	157134	-	373513	1952 AE	-	-	-	-
1993 AE	161329	103346	-	264675					

Number of Electors



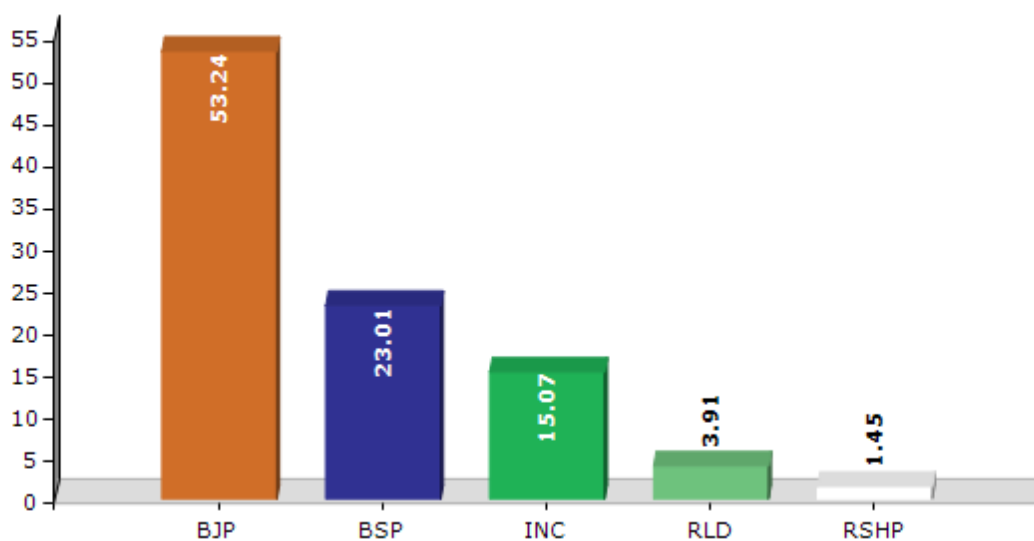
Note : AE : Assembly Election, PE : Assembly Segment of Parliamentary Election

Historical Summary Election Results

Summary Result of Assembly Election - 2017

Candidate Name	Party	Votes	Votes %
Tejpal Singh Nagar	BJP	141226	53.24
Satveer Singh Gurjar	BSP	61049	23.01
Samir Bhati	INC	39975	15.07
Ravindra Singh Bhati	RLD	10373	3.91
Ramesh Singh Rawal	RSHP	3835	1.45
Sonu Kumar	IND	1471	0.55
Anil	IND	1382	0.52
Rajkumar	IND	920	0.35
Shakila	IND	833	0.31
Mahakar Singh	IND	784	0.3
Ramdhan	HCP	568	0.21
Jagdish	RKIVP	464	0.17
Deviram	IND	436	0.16
Sanjay Kumar	SHS	300	0.11
	NOTA	1665	0.63

Votes Percentage of Top Parties - 2017



Polling Station Level Election Results

Number and Name of Polling Stations (PS) (2022)

Number of Polling Stations	Name of Polling Stations	Number of Polling Stations	Name of Polling Stations
1	Primary School Haibatpur R.No-1	20	Gaur International School Gaur City R.N. 7
2	Primary School Haibatpur R.No-2	21	Gaur International School Gaur City R.N. 8
3	Kanhaiya Public School Old Haibatpur R.No-1	22	Gaur International School Gaur City R.N. 9
4	Kanhaiya Public School Old Haibatpur R.No-2	22	Gaur International School Gaur City R.N. 11
4	Kanhaiya Public School Old Haibatpur R.No-4	23	Gaur International School Gaur City R.N. 10
5	Kanhaiya Public School Old Haibatpur R.No-3	24	Gaur International School - Junior Wing Gaur City R.N.1
6	Gagan Public School Gaur City R.No-1	25	Gaur International School - Junior Wing Gaur City R.N.2
7	Gagan Public School Gaur City R.No-2	26	Gaur International School - Junior Wing Gaur City R.N.3
8	Gagan Public School Gaur City R.No-3	27	Gaur International School - Junior Wing Gaur City R.N.4
9	Gagan Public School Gaur City R.No-4	28	Gaur International School - Junior Wing Gaur City R.N.5
10	Manthan Public School Gaur City R.No-1	28	Gaur International School - Junior Wing Gaur City R.N.6
11	Manthan Public School Gaur City R.No-2	29	Uchch Prathmik School Etaira R.N. 1
11	Manthan Public School Gaur City R.No-5	30	Uchch Prathmik School Etaira R.N. 2
12	Manthan Public School Gaur City R.No-3	31	Primary School Etaihora R.No. -1
13	Manthan Public School Gaur City R.No-4	32	Primary School . Etaihora R.No. -2
14	Gaur International School Gaur City R.N. 1	33	Reyan International School Greater Noida R. N. 1
15	Gaur International School Gaur City R.N. 2	34	Reyan International School Greater Noida R. N. 2
16	Gaur International School Gaur City R.N. 3	35	Reyan International School Greater Noida R. N. 3
17	Gaur International School Gaur City R.N. 4	35	Reyan International School Greater Noida R. N. 4
18	Gaur International School Gaur City R.N. 5	36	J M International School Greater Noida West R. N. 1
19	Gaur International School Gaur City R.N. 6	36	J M International School Greater Noida West R. N. 5

Contd....

Polling Station Level Election Results

Polling Station-wise Votes Secured by Overall Top Five Parties in Dadri Assembly in Assembly Election (AE) under Gautam Buddha Nagar Parliamentary Constituency in Uttar Pradesh (2022)

Number of Polling Station	Winner - Tejpal Singh Nagar (BJP)	Runner-up - Rajkumar Bhati (SP)	3rd - Manbir Singh (BSP)	4th - Deepak Kumar Bhati Chotiwalla (INC)	5th - Sanjay (AAP)	NOTA	Other	Total Votes Secured
32	104	166	66	1	0	1	0	338
33	583	88	19	12	13	3	3	721
34	643	76	9	12	16	5	1	762
35	439	31	8	23	9	5	3	518
35	421	37	5	10	7	2	0	482
36	300	36	4	14	5	5	0	364
36	283	43	8	0	9	2	1	346
37	469	32	3	17	8	2	2	533
37	466	34	7	11	10	4	0	532
38	587	57	13	15	14	1	1	688
38	631	45	39	21	10	6	3	755
39	407	40	4	12	5	1	3	472
39	414	30	10	11	12	3	0	480
40	370	43	8	13	12	0	2	448
40	302	22	7	12	6	6	0	355
41	334	26	3	11	4	3	2	383
41	301	28	8	15	5	2	3	362
42	322	22	17	13	2	1	0	377
42	355	24	12	13	7	2	4	417
43	626	44	10	14	16	2	1	713
44	505	36	12	13	13	5	1	585
45	458	49	20	10	5	3	1	546
46	410	30	6	6	8	5	2	467
46	438	35	14	7	7	5	1	507
47	462	25	7	16	13	3	0	526
47	343	21	6	13	2	5	0	390
48	328	34	11	16	7	4	0	400
48	411	34	16	12	8	1	2	484
49	346	33	5	12	6	4	1	407
49	361	30	8	15	10	3	1	428
50	249	311	74	3	2	1	5	645
51	401	122	9	12	5	2	3	554
52	263	203	33	10	1	1	7	518
53	257	52	12	7	8	3	1	340
54	600	56	22	42	1	7	9	737

Contd....

Polling Station Level Election Results

Winner, Runner-up and 3rd Party Position & Winning Margin According to Polling Stations in Dadri Assembly in Assembly Election (AE) under Gautam Buddha Nagar Parliamentary Constituency in Uttar Pradesh (2022)

Polling Station Number	Winner Party	Winner Votes (%)	Runner-up Party	Runner-up Votes (%)	Winning Margin Votes (%)	Third Party	Third Party Votes (%)	Other Votes (%)
55	BJP	549 (81.94)	SP	63 (9.4)	486 (72.54)	BSP	39 (5.82)	19 (2.84)
56	BJP	443 (74.96)	BSP	77 (13.03)	366 (61.93)	SP	56 (9.48)	15 (2.54)
57	BJP	486 (80.46)	SP	60 (9.93)	426 (70.53)	BSP	36 (5.96)	22 (3.64)
58	BJP	381 (78.4)	SP	60 (12.35)	321 (66.05)	BSP	38 (7.82)	7 (1.44)
59	BJP	409 (76.74)	BSP	66 (12.38)	343 (64.36)	SP	47 (8.82)	11 (2.06)
60	BJP	635 (89.31)	SP	36 (5.06)	599 (84.25)	BSP	24 (3.38)	16 (2.25)
61	BJP	564 (85.98)	BSP	46 (7.01)	518 (78.97)	SP	37 (5.64)	9 (1.37)
62	BJP	294 (71.36)	BSP	61 (14.81)	233 (56.55)	SP	45 (10.92)	12 (2.91)
63	BJP	530 (88.63)	SP	29 (4.85)	501 (83.78)	BSP	23 (3.85)	16 (2.68)
64	BJP	248 (89.53)	SP	17 (6.14)	231 (83.39)	BSP	7 (2.53)	5 (1.81)
65	BJP	284 (46.33)	BSP	279 (45.51)	5 (0.82)	SP	31 (5.06)	19 (3.1)
66	BJP	380 (79)	BSP	52 (10.81)	328 (68.19)	SP	36 (7.48)	13 (2.7)
67	BJP	280 (80.23)	SP	34 (9.74)	246 (70.49)	BSP	23 (6.59)	12 (3.44)
67	BJP	309 (88.54)	SP	16 (4.58)	293 (83.96)	BSP	15 (4.3)	9 (2.58)
68	BJP	436 (82.11)	SP	69 (12.99)	367 (69.12)	INC	15 (2.82)	11 (2.07)
69	BJP	447 (72.1)	SP	146 (23.55)	301 (48.55)	BSP	18 (2.9)	9 (1.45)
70	BJP	282 (63.37)	BSP	102 (22.92)	180 (40.45)	SP	39 (8.76)	22 (4.94)
71	BJP	436 (87.37)	SP	45 (9.02)	391 (78.35)	INC	11 (2.2)	7 (1.4)
72	BJP	440 (86.27)	SP	36 (7.06)	404 (79.21)	BSP	20 (3.92)	14 (2.75)
73	BJP	310 (87.08)	SP	22 (6.18)	288 (80.9)	BSP	9 (2.53)	15 (4.21)
74	BJP	392 (85.96)	SP	35 (7.68)	357 (78.28)	BSP	14 (3.07)	15 (3.29)
75	BJP	397 (89.41)	SP	40 (9.01)	357 (80.4)	INC	4 (0.9)	3 (0.68)
76	BJP	341 (85.46)	SP	43 (10.78)	298 (74.68)	BSP	7 (1.75)	8 (2.01)
77	BJP	397 (85.93)	SP	39 (8.44)	358 (77.49)	BSP	19 (4.11)	7 (1.52)
78	BJP	315 (85.14)	SP	41 (11.08)	274 (74.06)	BSP	9 (2.43)	5 (1.35)
79	BJP	541 (80.15)	SP	74 (10.96)	467 (69.19)	BSP	25 (3.7)	35 (5.19)
80	BJP	349 (69.38)	BSP	89 (17.69)	260 (51.69)	SP	48 (9.54)	17 (3.38)
81	BJP	291 (55.64)	SP	111 (21.22)	180 (34.42)	BSP	72 (13.77)	49 (9.37)
82	BJP	259 (53.18)	BSP	162 (33.26)	97 (19.92)	SP	41 (8.42)	25 (5.13)
83	BSP	234 (48.05)	BJP	176 (36.14)	58 (11.91)	SP	55 (11.29)	22 (4.52)
84	BJP	314 (50.16)	SP	206 (32.91)	108 (17.25)	BSP	92 (14.7)	14 (2.24)
85	BJP	428 (73.54)	SP	111 (19.07)	317 (54.47)	BSP	25 (4.3)	18 (3.09)
86	BJP	558 (82.18)	SP	56 (8.25)	502 (73.93)	BSP	49 (7.22)	16 (2.36)
87	BJP	425 (64.98)	BSP	118 (18.04)	307 (46.94)	SP	74 (11.31)	37 (5.66)
88	BJP	286 (50.8)	BSP	164 (29.13)	122 (21.67)	SP	100 (17.76)	13 (2.31)

Contd....

Socio-Economic Amenities - Rural

Access to Education Facilities

Particulars	Number of Villages (% of Population)				
	Available	Not Available	If Not Available (Distance of Nearest Facility)		
			A	B	C
Govt. Primary School	104 (98)	24 (2)	5 (0)	0 (0)	0 (0)
Private Primary School	99 (95)	29 (5)	4 (0)	0 (0)	0 (0)
Govt. Middle School	74 (77)	54 (23)	18 (7)	10 (5)	1 (0)
Private Middle School	53 (57)	75 (43)	3 (1)	0 (0)	1 (1)
Govt. Secondary School	36 (46)	92 (54)	24 (14)	21 (11)	5 (5)
Private Secondary School	37 (42)	91 (58)	7 (4)	0 (0)	0 (0)
Govt. Senior Secondary School	29 (35)	99 (65)	36 (26)	23 (13)	7 (7)
Private Senior Secondary School	26 (29)	102 (71)	2 (1)	1 (1)	0 (0)
Govt. Arts and Science Degree College	7 (6)	121 (94)	13 (17)	43 (30)	16 (17)
Private Arts and Science Degree College	4 (4)	124 (96)	5 (3)	4 (5)	1 (1)
Govt. Engineering College	0 (0)	128 (100)	7 (5)	11 (9)	3 (4)
Private Engineering College	5 (6)	123 (94)	19 (12)	28 (27)	29 (27)
Govt. Medicine College	5 (5)	123 (95)	11 (12)	13 (13)	4 (2)
Private Medicine College	4 (4)	124 (96)	3 (5)	17 (9)	36 (33)
Govt. Management Institute	5 (4)	123 (96)	2 (2)	3 (5)	3 (3)
Private Management Institute	4 (3)	124 (97)	16 (9)	28 (27)	33 (29)
Govt. Polytechnic	7 (7)	121 (93)	13 (15)	33 (26)	39 (33)
Private Polytechnic	4 (4)	124 (96)	2 (1)	7 (7)	2 (1)
Govt. Vocational Training School/ITI	4 (4)	124 (96)	14 (14)	40 (26)	32 (26)
Private Vocational Training School/ITI	4 (4)	124 (96)	2 (3)	4 (5)	3 (3)
Govt. Non Formal Training Centre	3 (3)	125 (97)	2 (2)	22 (14)	22 (22)
Private Non Formal Training Centre	3 (2)	125 (98)	6 (6)	6 (4)	5 (4)
Govt. School For Disabled	0 (0)	128 (100)	2 (2)	15 (10)	18 (18)
Private School For Disabled	0 (0)	128 (100)	2 (2)	6 (6)	5 (4)
Government Others	0 (0)	128 (100)	0 (0)	0 (0)	0 (0)
Private Others	0 (0)	128 (100)	0 (0)	0 (0)	0 (0)

Note : Distance A : Less than 5 km; B : Between 5-10 km; C : 10+ km.; Source : Data Analysis is based on 2011 Census.

DISCLAIMER

The Terms of Use and Disclaimer of Datanet India Private Limited (hereinafter referred to as "Datanet") for use of this analysis report of **Dadri Assembly Constituency (Dadri Vidhan Sabha)** :-

1. **Assembly Factbook™** is a Registered Trade Mark owned by Datanet.
2. All the maps are sketched and graphical representation only and have not been drawn to the scale and also not to represent the actual geographical area or boundary of the unit.
3. The data for the aforesaid analysis is based on authentic sources and has been culled from the various publications of Census, CSO and NSSO for district and block level data, various central and state government departments, Central & State Elections Commissions and the concerned Returning Officers' releases, Electoral Rolls, Election results and allied publications, internal assessment, surveys, estimates and analysis. Therefore, certain adjustment of data at micro level may have been done to arrive closer to the macro data.
4. Data have been provided on an "As Is" and "As AVAILABLE" basis
5. The colours shown in the maps or diagram and charts of a particular party, alliance or AC are indicative and do not represent them.
6. This publication which includes maps, sheets, graphs and data would be the property under copyright of Datanet only. The user may use these for its internal study, analysis and research purposes. It's public display, re-selling or any commercial uses by the user are not allowed.
7. Datanet has taken due care and caution in compilation and processing of data and allied information, but does not guarantee the accuracy, adequacy or completeness of any information/analysis and will be not responsible for any errors or omissions or for the results obtained from the use of such information/analysis.
8. All the contents for the publication have been culled from various authentic sources and Datanet reasonably believes such sources to be reliable, but does not make any representations, express or implied as to the accuracy or fitness of use of such information. The information or contents of the information/analysis do not constitute advice and should not be relied upon in making (or refraining from making) any decision. Any reliance placed upon the information provided by Datanet is the sole responsibility and strictly at the user's risk.
9. In no event will Datanet be liable for any damages (including, without limitation, damages for loss of business projects, or loss of profits) arising in contract, tort or otherwise from the use of or inability to use any of its contents, or from any action taken (or refrained from being taken) as a result of using the analysis or any of its contents. Datanet its directors, owners, editors, officials, employees, distributor and agents or any associate will not be liable for any errors in the information contained or any consequences arising from the use of the contents of the provided information/analysis.
10. If any provision of these terms and conditions is held invalid or illegal or unenforceable for any reason by any court of competent jurisdiction, such provision shall be severed and the remainder of provisions of the terms and conditions shall continue in full force and effect as if the Term of Use had been executed with the invalid, illegal or unenforceable provision eliminated.
11. If there are any discrepancies in the information provided, please bring it to attention of Datanet for suitable rectification measures.

Buy Online This Complete Book At
Datanet India eBooks Store

www.indiastatpublications.com

or go directly at

[http://www.indiastatpublications.com/
Assembly_factbook/Uttar Pradesh/Gautam_Buddha_Nagar/
Dadri](http://www.indiastatpublications.com/Assembly_factbook/Uttar%20Pradesh/Gautam_Buddha_Nagar/Dadri)



i indiastat**elections**

ISBN : 978-93-5905-244-1



9 789359 052441