



Uttar Pradesh

# Assembly Factbook™

Sikandra Assembly Constituency



Key Electoral Data of Sikandra  
Assembly Constituency (Vidhan Sabha)

Uttar Pradesh

# **Assembly Factbook™**

Sikandra Assembly Constituency



Sikandra Vidhan Sabha

**Editor & Director**

Dr. R.K. Thukral

**Research Editor**

Dr. Shafeeq Rahman

**Compiled, Researched and Published by  
Datanet India Pvt. Ltd.**

D-100, 1st Floor,

Okhla Industrial Area, Phase-I,

New Delhi- 110020.

Ph.: 91-11- 43580781-84

Email : support@indiastatpublications.com

Website : www.indiastatelections.com

**Online Book Store :**

www.indiastatpublications.com

**Report No. :** AFB/UP-207-0123

**ISBN :** 978-93-5905-903-7

**First Edition :** January, 2018

**Sixth Updated Edition :** January, 2023

**Price :** Rs.11500/-

US\$ 310

**© Datanet India Pvt. Ltd.**

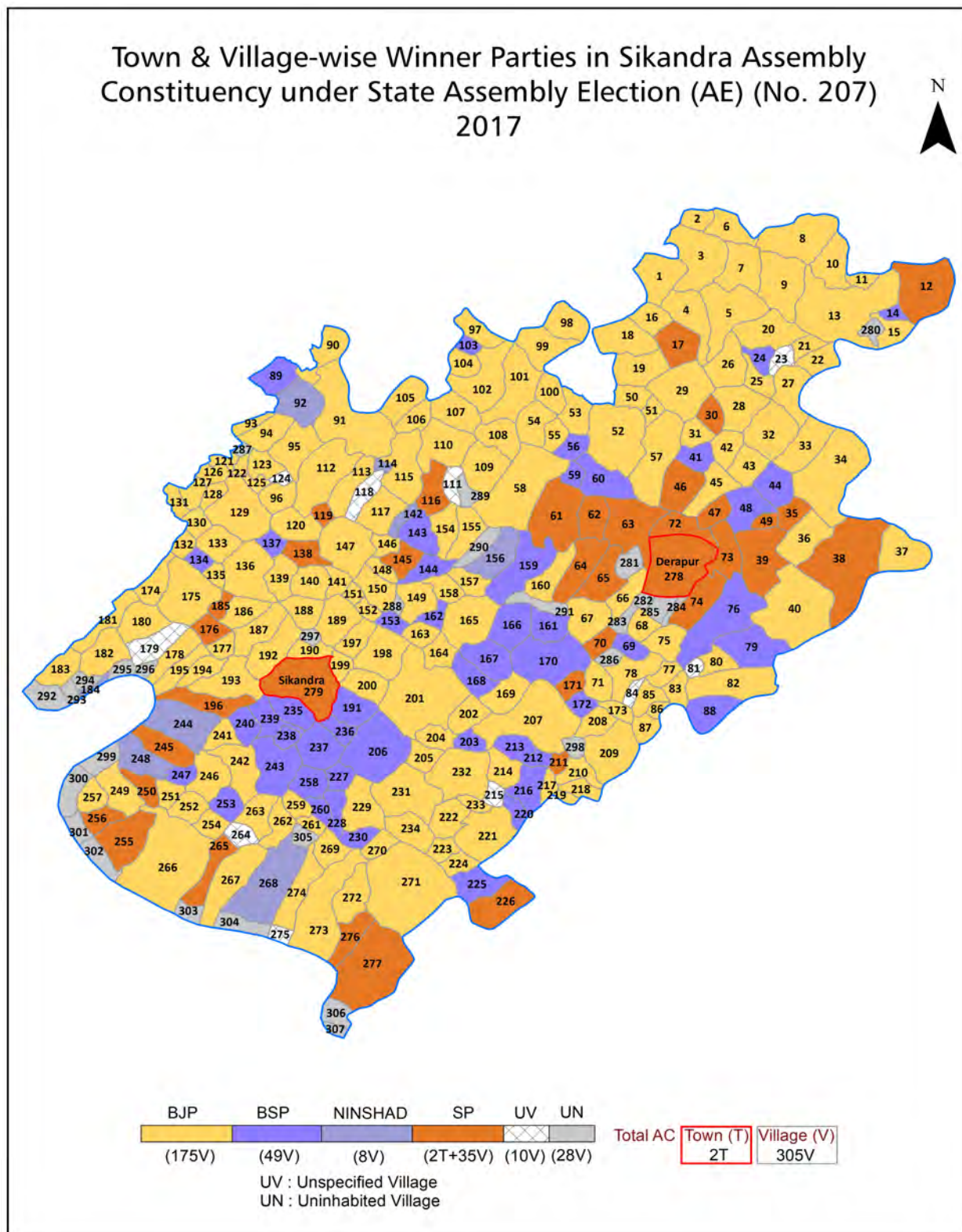
All rights reserved. No part of this book may be reproduced, stored in a retrieval system or transmitted in any form or by any means, mechanical photocopying, photographing, scanning, recording or otherwise without the prior written permission of the publisher. Please refer to Disclaimer at page no. 312 for the use of this publication.

Printed in India

No.	Particulars	Page No.
	<b>Introduction</b>	
1	Assembly Constituency - (Vidhan Sabha) at a Glance   Features of Assembly as per Delimitation Commission of India (2008)	1-2
	<b>Location and Political Maps</b>	
2	Location Map   Boundaries of Assembly Constituency - (Vidhan Sabha) in District   Boundaries of Assembly Constituency under Parliamentary Constituency - (Lok Sabha)   Town & Village-wise Winner Parties-2022, 2019, 2017, 2014, 2012 and 2009	3-11
	<b>Administrative Setup (2011)</b>	
3	District   Sub-district   Towns   Villages   Inhabited Villages   Uninhabited Villages   Village Panchayat   Intermediate Panchayat	12-26
	<b>Demographics (2011)</b>	
4	Population   Households   Rural/Urban Population   Towns and Villages by Population Size   Sex Ratio (Total & 0-6 Years)   Religious Population   Social Population   Literacy Rate	27-28
	<b>Electoral Features</b>	
5	Important Dates of Last Elections Held   Electors by Gender   Service Electors   Voters   Voters Turnout   Polling Stations & Average Number of Electors per Polling Station   Electors by Age Group   Present Elected Representatives	29-34
	<b>Historical Summary Election Results</b>	
6	Vote Share of Major Parties   Winning Margin (Number & Percentage)   Polarity of Parties   Summary Result of Assembly Segment of Parliamentary Election 2019, 2014 and 2009   Summary Result of Assembly Elections 2022, 2017 and 2012	35-43
	<b>Polling Station Level Election Results</b>	
7	Name and Number of Polling Station 2022, 2019, 2017, 2014, 2012 and 2009   Polling Station-wise Electors, Voters & Voters Turnout 2022, 2019, 2017, 2014, 2012 and 2009   Polling Station wise Elections Results 2022, 2019, 2017, 2014, 2012 and 2009	44-270
8	<b>Panchayat and Local Bodies Election Results</b> Panchayat Result 2015   Urban Local Bodies Result 2012	271-290
	<b>Share of Assembly Constituency</b>	
9	Share of Assembly Constituency - (Vidhan Sabha) in State, District and Parliamentary Constituency - (Lok Sabha)	291
	<b>Socio-Economic Amenities (2011)</b>	
10	Access to Administrative Units   Agricultural, Manufacturing and Industrial Commodities   Demographic Indicators   Education   Health & Manpower   Drinking Water Supply   Sanitation   Entertainment and Recreations Infrastructure   Power   Food Allocation Distribution and Marketing of Agriculture Commodities Infrastructure   Transport and Road Infrastructure   Communication   Banking and Financial Services   Land Use   Irrigation Source	293-307
11	<b>Abbreviation &amp; Sources</b>	308-311
12	<b>Disclaimer</b>	312



## Location & Political Map



## Administrative Setup

### List of Village Panchayat & Intermediate Panchayat (Block) Name - 2011

Village Name	Village Panchayat Name	Intermediate Panchayat Name
Achrauli	Dabarapur Sikandra	Sandalpur
Afasariya	Afasariya	Rajpur
Agawasi	Agawasi	Sandalpur
Akaru	Akaru	Derapur
Akna	Akna	Sandalpur
Alampur	Alampur	Rajpur
Alawalpur	Ambiyapur	Derapur
Aliapur	Jagannathpur	Sandalpur
Amarahat	Amrahat	Rajpur
Amauli Kurmiyan	Amauli Kurmiyan	Sandalpur
Amauli Thakuran	Amauli Thakuran	Jhinhak
Ambiyapur	Ambiyapur	Derapur
Antapur	Antapur	Sandalpur
Anwan	Anwan	Rajpur
Araji Bichhiyapur	Mankapur Sikandra	Sandalpur
Arsun Bangar	Baijamau Bangar	Rajpur
Asalna	Asalna	Sandalpur
Astpur	Dabarapur Sikandra	Sandalpur
Asvi	Asvi	Sandalpur
Aunderi	Aunderi	Rajpur
Bacheet Bharthu	Bacheet Bharthu	Jhinhak
Bacheet Jasoo	Bacheet Jasoo	Jhinhak
Bacheet Purwa	Bacheet Purwa	Jhinhak
Bachhoti Kachhar	Sihura	Rajpur
Bahbalpur	Bahbalpur	Sandalpur
Bahera	Bahera	Sandalpur
Bahiri Umri	Bahiri Umri	Derapur
Bahorapur	Silhaura Buzurg	Rajpur
Baijamau Bangar	Baijamau Bangar	Rajpur

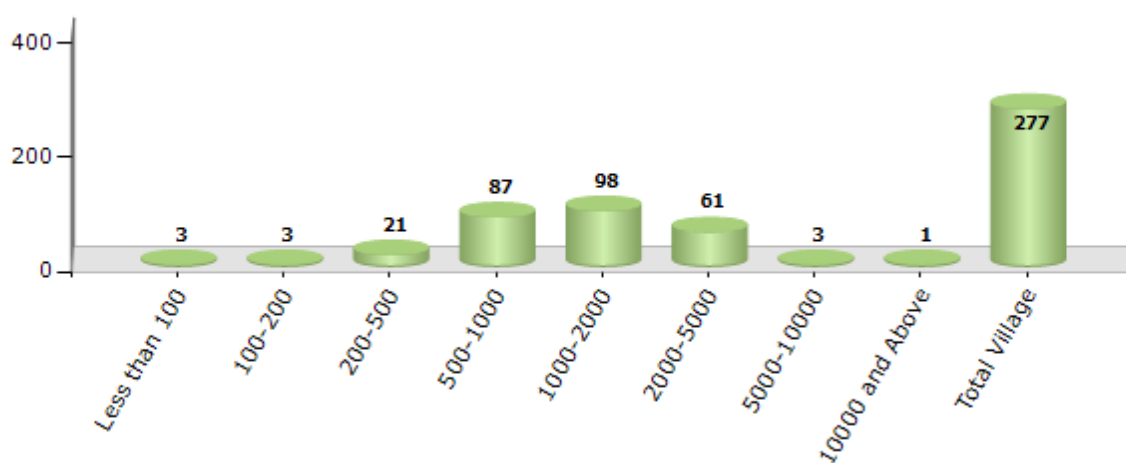
Contd....

## Demographics

### Number of Villages by Population Size - 2011

Less than 100	100-200	200-500	500-1000	1000-2000	2000-5000	5000-10000	10000 and Above	Total Village
3	3	21	87	98	61	3	1	277

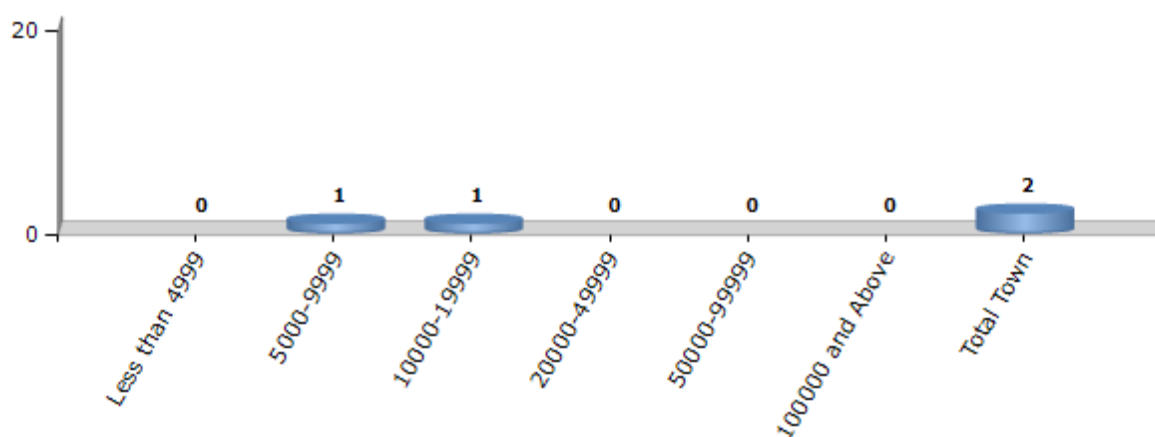
Number of Villages by Population Size - 2011



### Number of Towns by Population Size - 2011

Less than 4999	5000-9999	10000-19999	20000-49999	50000-99999	100000 and Above	Total Town
0	1	1	0	0	0	2

Number of Towns by Population Size - 2011

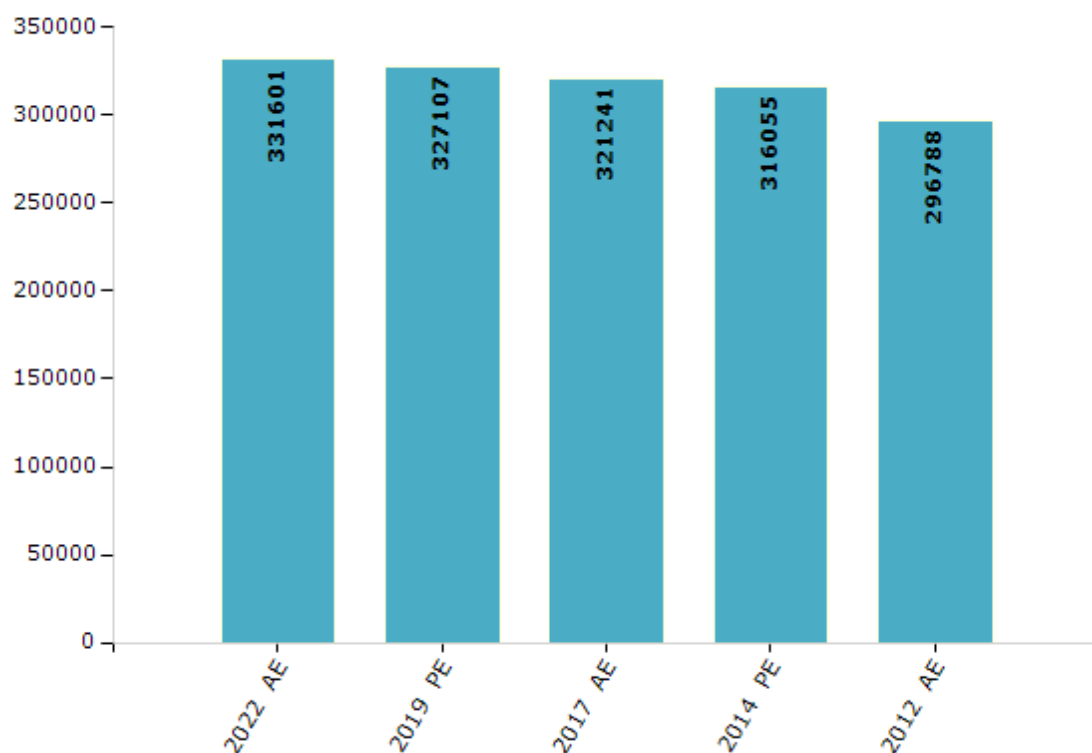


## Electoral Features

### Electors by Male & Female

Year	Male	Female	Others	Total	Year	Male	Female	Others	Total
2022 AE	178747	152846	8	331601	1991 AE	-	-	-	-
2019 PE	177154	149942	11	327107	1989 AE	-	-	-	-
2017 AE	173167	148064	10	321241	1985 AE	-	-	-	-
2014 PE	173844	142205	6	316055	1980 AE	-	-	-	-
2012 AE	164790	131998	0	296788	1977 AE	-	-	-	-
2009 PE	-	-	-	-	1974 AE	-	-	-	-
2007 AE	-	-	-	-	1969 AE	-	-	-	-
2004 PE	-	-	-	-	1967 AE	-	-	-	-
2002 AE	-	-	-	-	1962 AE	-	-	-	-
1999 PE	-	-	-	-	1957 AE	-	-	-	-
1996 AE	-	-	-	-	1952 AE	-	-	-	-
1993 AE	-	-	-	-					

Number of Electors



**Note :** AE : Assembly Election, PE : Assembly Segment of Parliamentary Election

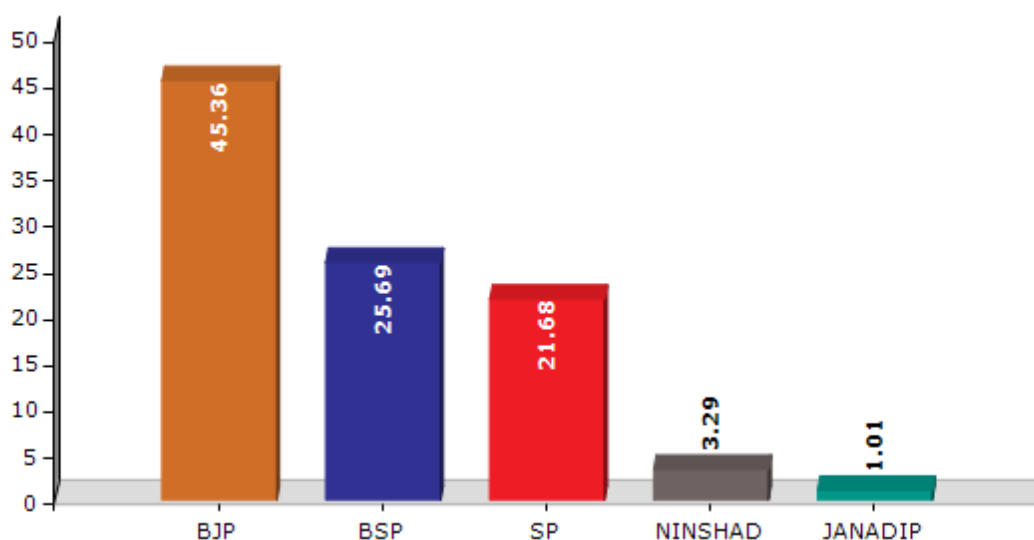


## Historical Summary Election Results

### Summary Result of Assembly Election - 2017

Candidate Name	Party	Votes	Votes %
Mathura Prasad Pal	BJP	87879	45.36
Mahendra Katiyar (Bablu)	BSP	49776	25.69
Seema Sachan	SP	42010	21.68
Prabhakar Pandey	NINSHAD	6381	3.29
Mithlesh Katiyar	JANADIP	1961	1.01
Rambali Singh	IND	1234	0.64
Krishna Babu	IND	694	0.36
Santosh Kumar Kushawaha	LD	675	0.35
Dr.Omkar Nath Katiyar	ALHP	500	0.26
Seema Yadav	NSPI	451	0.23
Dinesh Singh	BSRD	389	0.2
Mamta	BMUP	361	0.19
	NOTA	1442	0.74

Votes Percentage of Top Parties - 2017



## Polling Station Level Election Results

### Number and Name of Polling Stations (PS) (2022)

Number of Polling Stations	Name of Polling Stations	Number of Polling Stations	Name of Polling Stations
1	Prathmik School Singhpur	22	Girl Primary School Bachitjasu Room 2
2	Primary School Raswal Rawat Gaon	23	Purv Madhyamik Vidyalay Bachit Bharthu Room 1
3	Primary School Bachitpurwa Room 1	24	Purv Madhyamik Vidyalay Bachit Bharthu Room 2
4	Primary School Bachitpurwa Room 2	25	Primary School Jalhiyapur Room 1
5	Primary School Majhpatiyan Majra Bacheetpurwa	26	Primary School Jalhiyapur Room 2
6	Primary School Banipara Jinai Room 1	27	Primary School Juriya Room 1
7	Primary School Banipara Jinai Room 2	28	Primary School Juriya Room 2
8	Primary School Devkipurwa	29	Primary School Mudera Vikram Singh
9	Primary School Jajmuiya	30	Primary School Amauli Thakuran Room 1
10	Primary School Sonvarsha Majra Jajmuiya	31	Primary School Amauli Thakuran Room 2
11	Primary School Banipara Jauhar	32	Purv Madhyamik School Sithmara Room No 1
12	Primary School Banipara Dagraha Room 1	33	Purv Madhyamik School Sithmara Room No 2
13	Primary School Banipara Dagraha Room 2	34	Purv Madhyamik School Sithmara Room No3
14	Primary School Ajaypur Majra Banipara Dagraha	35	Primary School Maharajour (Mamoripur)
15	New Primary School Banipara Maharaj Room 1	36	Purv Madhyamik School Gendamau
16	New Primary School Banipara Maharaj Room 2	37	Primary School Angadpur Mjra Gendamau
17	Primary School Karingapur Majra Banipara Maharaj	38	Primary School Injuarampur
18	Primary School Banshinewada Majra Banipara Maharaj	39	Primary School Alawalpur
19	Primary School Adrepurwa Majra Banipara Maharaj	40	Primary School Ambiyapur
20	Primary School Muliypur Majra Bachitjasu	41	Primary School Sarkauda
21	Girl Primary School Bachitjasu Room 1	42	Primary School Kamalpur Room 1

Contd....

## Polling Station Level Election Results

### Polling Station-wise Votes Secured by Overall Top Five Parties in Sikandra Assembly in Assembly Election (AE) under Etawah Parliamentary Constituency in Uttar Pradesh (2022)

Number of Polling Station	Winner - Ajit Singh Pal (BJP)	Runner-up - Prabhakar Pandey (SP)	3rd - Lal Ji (BSP)	4th - Shubham Pal (IND)	5th - Naresh Chandra (INC)	NOTA	Other	Total Votes Secured
36	301	133	50	6	3	1	4	498
37	274	226	100	12	7	2	3	624
38	331	112	90	5	8	4	8	558
39	176	96	77	3	2	2	3	359
40	151	190	150	5	2	3	4	505
41	248	96	16	45	1	2	6	414
42	307	69	24	6	9	0	4	419
43	179	104	23	1	1	0	2	310
44	71	391	15	7	3	1	2	490
45	NV	NV	NV	NV	NV	NV	NV	NV
46	188	256	85	3	6	6	26	570
47	266	130	95	0	3	5	10	509
48	316	150	147	13	2	8	16	652
49	252	111	138	33	43	7	8	592
50	283	60	11	5	8	8	7	382
51	427	137	55	29	4	5	7	664
52	174	165	36	91	1	0	3	470
53	180	137	75	9	9	3	2	415
54	68	88	132	3	1	6	7	305
55	148	181	55	11	1	2	6	404
56	267	168	118	4	5	0	5	567
57	161	339	87	2	6	4	4	603
58	208	230	74	19	4	3	10	548
59	286	169	105	7	3	3	4	577
60	129	185	149	24	2	6	7	502
61	240	60	49	19	1	3	6	378
62	152	174	30	2	3	0	1	362
63	177	71	96	1	1	0	3	349
64	159	89	76	23	0	1	2	350
65	122	59	61	67	1	3	5	318
66	413	101	98	22	6	5	6	651
67	169	177	117	1	2	1	3	470
68	113	125	16	1	4	5	2	266
69	224	51	157	0	3	1	8	444
70	315	101	118	5	2	1	3	545

Contd....

## Polling Station Level Election Results

**Winner, Runner-up and 3rd Party Position & Winning Margin According to Polling Stations in Sikandra Assembly in Assembly Election (AE) under Etawah Parliamentary Constituency in Uttar Pradesh (2022)**

Polling Station Number	Winner Party	Winner Votes (%)	Runner-up Party	Runner-up Votes (%)	Winning Margin Votes (%)	Third Party	Third Party Votes (%)	Other Votes (%)
71	BJP	131 (39.58)	SP	125 (37.76)	6 (1.82)	BSP	69 (20.85)	6 (1.81)
72	BJP	218 (48.12)	SP	139 (30.68)	79 (17.44)	BSP	77 (17)	19 (4.19)
73	NV	NV (NV)	NV	NV (NV)	NV (NV)	NV	NV (NV)	NV (NV)
74	BJP	151 (45.48)	SP	107 (32.23)	44 (13.25)	BSP	58 (17.47)	16 (4.82)
75	BSP	306 (47.52)	BJP	217 (33.7)	89 (13.82)	SP	98 (15.22)	23 (3.57)
76	BJP	367 (62.63)	SP	175 (29.86)	192 (32.77)	BSP	34 (5.8)	10 (1.71)
77	BJP	262 (70.43)	SP	60 (16.13)	202 (54.3)	INC	27 (7.26)	23 (6.18)
78	BJP	178 (32.84)	SP	178 (32.84)	0 (0)	BSP	178 (32.84)	8 (1.48)
79	BJP	220 (36.61)	BSP	204 (33.94)	16 (2.67)	SP	157 (26.12)	20 (3.33)
80	BJP	448 (74.17)	SP	125 (20.7)	323 (53.47)	BSP	21 (3.48)	10 (1.66)
81	BJP	314 (45.24)	SP	193 (27.81)	121 (17.43)	BSP	158 (22.77)	29 (4.18)
82	BJP	214 (36.77)	SP	186 (31.96)	28 (4.81)	BSP	166 (28.52)	16 (2.75)
83	SP	260 (56.03)	BJP	134 (28.88)	126 (27.15)	BSP	56 (12.07)	14 (3.02)
84	SP	357 (69.19)	BSP	80 (15.5)	277 (53.69)	BJP	63 (12.21)	16 (3.1)
85	SP	432 (70.24)	BJP	117 (19.02)	315 (51.22)	BSP	48 (7.8)	18 (2.93)
86	SP	225 (56.11)	BSP	87 (21.7)	138 (34.41)	BJP	76 (18.95)	13 (3.24)
87	SP	338 (85.79)	BJP	36 (9.14)	302 (76.65)	BSP	17 (4.31)	3 (0.76)
88	SP	171 (38.26)	BJP	158 (35.35)	13 (2.91)	JANADIP	77 (17.23)	41 (9.17)
89	SP	191 (34.54)	BJP	163 (29.48)	28 (5.06)	BSP	137 (24.77)	62 (11.21)
90	BJP	246 (40.53)	BSP	204 (33.61)	42 (6.92)	SP	140 (23.06)	17 (2.8)
91	BJP	320 (53.6)	SP	143 (23.95)	177 (29.65)	BSP	117 (19.6)	17 (2.85)
92	BSP	192 (88.07)	SP	14 (6.42)	178 (81.65)	BJP	10 (4.59)	2 (0.92)
93	SP	429 (94.29)	BJP	15 (3.3)	414 (90.99)	INC	2 (0.44)	9 (1.98)
94	BJP	182 (42.33)	SP	131 (30.47)	51 (11.86)	BSP	102 (23.72)	15 (3.49)
95	BSP	207 (45)	SP	159 (34.57)	48 (10.43)	BJP	73 (15.87)	21 (4.57)
96	SP	536 (83.1)	BSP	57 (8.84)	479 (74.26)	BJP	38 (5.89)	14 (2.17)
97	SP	516 (96.45)	BSP	10 (1.87)	506 (94.58)	BJP	6 (1.12)	3 (0.56)
98	SP	391 (78.36)	BSP	69 (13.83)	322 (64.53)	BJP	30 (6.01)	9 (1.8)
99	BJP	270 (45.08)	SP	200 (33.39)	70 (11.69)	BSP	101 (16.86)	28 (4.67)
100	BJP	341 (50.22)	SP	257 (37.85)	84 (12.37)	BSP	67 (9.87)	14 (2.06)
101	BJP	225 (61.14)	SP	111 (30.16)	114 (30.98)	BSP	19 (5.16)	13 (3.53)
102	BJP	144 (34.04)	SP	127 (30.02)	17 (4.02)	BSP	126 (29.79)	26 (6.15)
103	SP	258 (46.4)	BJP	188 (33.81)	70 (12.59)	BSP	74 (13.31)	36 (6.47)
104	SP	603 (75.94)	BSP	149 (18.77)	454 (57.17)	BJP	24 (3.02)	18 (2.27)
105	BJP	288 (66.82)	BSP	66 (15.31)	222 (51.51)	SP	62 (14.39)	15 (3.48)

Contd....

## Socio-Economic Amenities - Rural

### Access to Education Facilities

Particulars	Number of Villages (% of Population)				
	Available	Not Available	If Not Available (Distance of Nearest Facility)		
			A	B	C
Govt. Primary School	253 (95)	24 (5)	7 (1)	1 (0)	0 (0)
Private Primary School	25 (18)	252 (82)	3 (1)	0 (0)	0 (0)
Govt. Middle School	161 (75)	116 (25)	73 (15)	9 (2)	1 (0)
Private Middle School	26 (17)	251 (83)	8 (2)	0 (0)	0 (0)
Govt. Secondary School	18 (14)	259 (86)	64 (19)	38 (11)	1 (0)
Private Secondary School	33 (21)	244 (79)	80 (25)	21 (8)	2 (0)
Govt. Senior Secondary School	17 (14)	260 (86)	61 (18)	53 (17)	2 (0)
Private Senior Secondary School	26 (16)	251 (84)	60 (19)	37 (13)	2 (0)
Govt. Arts and Science Degree College	3 (1)	274 (99)	1 (0)	8 (4)	31 (11)
Private Arts and Science Degree College	12 (7)	265 (93)	57 (20)	94 (30)	38 (12)
Govt. Engineering College	6 (4)	271 (96)	0 (0)	5 (1)	132 (46)
Private Engineering College	3 (1)	274 (99)	9 (3)	27 (10)	55 (19)
Govt. Medicine College	1 (0)	276 (100)	4 (1)	7 (2)	196 (68)
Private Medicine College	2 (1)	275 (99)	1 (0)	1 (1)	16 (5)
Govt. Management Institute	0 (0)	277 (100)	0 (0)	3 (1)	156 (56)
Private Management Institute	0 (0)	277 (100)	3 (1)	4 (1)	37 (11)
Govt. Polytechnic	5 (3)	272 (97)	0 (0)	1 (1)	220 (77)
Private Polytechnic	1 (0)	276 (100)	0 (0)	0 (0)	8 (2)
Govt. Vocational Training School/ITI	3 (1)	274 (99)	0 (0)	2 (1)	216 (75)
Private Vocational Training School/ITI	1 (0)	276 (100)	2 (1)	2 (1)	8 (2)
Govt. Non Formal Training Centre	2 (2)	275 (98)	8 (3)	14 (5)	103 (36)
Private Non Formal Training Centre	0 (0)	277 (100)	0 (0)	1 (0)	12 (3)
Govt. School For Disabled	0 (0)	277 (100)	0 (0)	0 (0)	134 (48)
Private School For Disabled	0 (0)	277 (100)	0 (0)	0 (0)	11 (3)
Government Others	1 (0)	276 (100)	0 (0)	0 (0)	21 (8)
Private Others	0 (0)	277 (100)	0 (0)	0 (0)	1 (0)

Note : Distance A : Less than 5 km; B : Between 5-10 km; C : 10+ km.; Source : Data Analysis is based on 2011 Census.



## DISCLAIMER

The Terms of Use and Disclaimer of Datanet India Private Limited (hereinafter referred to as "Datanet") for use of this analysis report of **Sikandra Assembly Constituency (Sikandra Vidhan Sabha)** :-

1. **Assembly Factbook™** is a Registered Trade Mark owned by Datanet.
2. All the maps are sketched and graphical representation only and have not been drawn to the scale and also not to represent the actual geographical area or boundary of the unit.
3. The data for the aforesaid analysis is based on authentic sources and has been culled from the various publications of Census, CSO and NSSO for district and block level data, various central and state government departments, Central & State Elections Commissions and the concerned Returning Officers' releases, Electoral Rolls, Election results and allied publications, internal assessment, surveys, estimates and analysis. Therefore, certain adjustment of data at micro level may have been done to arrive closer to the macro data.
4. Data have been provided on an "As Is" and "As AVAILABLE" basis
5. The colours shown in the maps or diagram and charts of a particular party, alliance or AC are indicative and do not represent them.
6. This publication which includes maps, sheets, graphs and data would be the property under copyright of Datanet only. The user may use these for its internal study, analysis and research purposes. It's public display, re-selling or any commercial uses by the user are not allowed.
7. Datanet has taken due care and caution in compilation and processing of data and allied information, but does not guarantee the accuracy, adequacy or completeness of any information/analysis and will be not responsible for any errors or omissions or for the results obtained from the use of such information/analysis.
8. All the contents for the publication have been culled from various authentic sources and Datanet reasonably believes such sources to be reliable, but does not make any representations, express or implied as to the accuracy or fitness of use of such information. The information or contents of the information/analysis do not constitute advice and should not be relied upon in making (or refraining from making) any decision. Any reliance placed upon the information provided by Datanet is the sole responsibility and strictly at the user's risk.
9. In no event will Datanet be liable for any damages (including, without limitation, damages for loss of business projects, or loss of profits) arising in contract, tort or otherwise from the use of or inability to use any of its contents, or from any action taken (or refrained from being taken) as a result of using the analysis or any of its contents. Datanet its directors, owners, editors, officials, employees, distributor and agents or any associate will not be liable for any errors in the information contained or any consequences arising from the use of the contents of the provided information/analysis.
10. If any provision of these terms and conditions is held invalid or illegal or unenforceable for any reason by any court of competent jurisdiction, such provision shall be severed and the remainder of provisions of the terms and conditions shall continue in full force and effect as if the Term of Use had been executed with the invalid, illegal or unenforceable provision eliminated.
11. If there are any discrepancies in the information provided, please bring it to attention of Datanet for suitable rectification measures.

**Buy Online This Complete Book At  
Datenet India eBooks Store**

**[www.indiastatpublications.com](http://www.indiastatpublications.com)**

**or go directly at**

**[http://www.indiastatpublications.com/  
Assembly\\_factbook/Uttar Pradesh/Etawah/ Sikandra](http://www.indiastatpublications.com/Assembly_factbook/Uttar%20Pradesh/Etawah/Sikandra)**

 **indiastat**elections

ISBN : 978-93-5905-903-7



9 789359 059037