



Uttar Pradesh

Assembly Factbook™

Dibiyapur Assembly Constituency



Key Electoral Data of Dibiya
Assembly Constituency (Vidhan Sabha)

Uttar Pradesh

Assembly Factbook™

Dibiyapur Assembly Constituency



Dibiyapur Vidhan Sabha

Editor & Director

Dr. R.K. Thukral

Research Editor

Dr. Shafeeq Rahman

**Compiled, Researched and Published by
Datanet India Pvt. Ltd.**

D-100, 1st Floor,

Okhla Industrial Area, Phase-I,

New Delhi- 110020.

Ph.: 91-11- 43580781-84

Email : support@indiastatpublications.com

Website : www.indiastatelections.com

Online Book Store :

www.indiastatpublications.com

Report No. : AFB/UP-203-0123

ISBN : 978-93-5905-825-2

First Edition : January, 2018

Sixth Updated Edition : January, 2023

Price : Rs.11500/-

US\$ 310

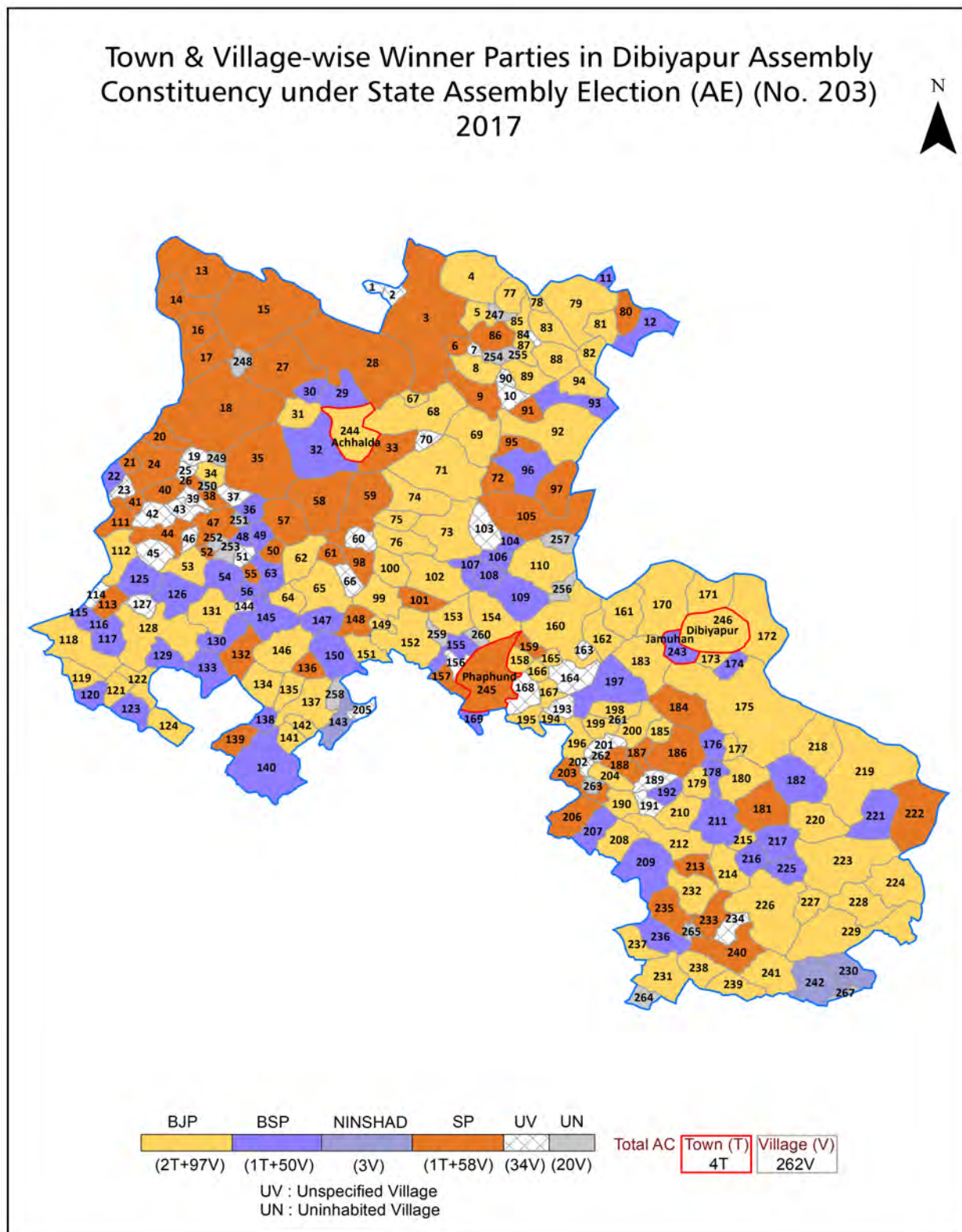
© Datanet India Pvt. Ltd.

All rights reserved. No part of this book may be reproduced, stored in a retrieval system or transmitted in any form or by any means, mechanical photocopying, photographing, scanning, recording or otherwise without the prior written permission of the publisher. Please refer to Disclaimer at page no. 304 for the use of this publication.

Printed in India

No.	Particulars	Page No.
	Introduction	
1	Assembly Constituency - (Vidhan Sabha) at a Glance Features of Assembly as per Delimitation Commission of India (2008)	1-2
	Location and Political Maps	
2	Location Map Boundaries of Assembly Constituency - (Vidhan Sabha) in District Boundaries of Assembly Constituency under Parliamentary Constituency - (Lok Sabha) Town & Village-wise Winner Parties-2022, 2019, 2017, 2014, 2012 and 2009	3-11
	Administrative Setup (2011)	
3	District Sub-district Towns Villages Inhabited Villages Uninhabited Villages Village Panchayat Intermediate Panchayat	12-24
	Demographics (2011)	
4	Population Households Rural/Urban Population Towns and Villages by Population Size Sex Ratio (Total & 0-6 Years) Religious Population Social Population Literacy Rate	25-26
	Electoral Features	
5	Important Dates of Last Elections Held Electors by Gender Service Electors Voters Voters Turnout Polling Stations & Average Number of Electors per Polling Station Electors by Age Group Present Elected Representatives	27-32
	Historical Summary Election Results	
6	Vote Share of Major Parties Winning Margin (Number & Percentage) Polarity of Parties Summary Result of Assembly Segment of Parliamentary Election 2019, 2014 and 2009 Summary Result of Assembly Elections 2022, 2017 and 2012	33-41
	Polling Station Level Election Results	
7	Name and Number of Polling Station 2022, 2019, 2017, 2014, 2012 and 2009 Polling Station-wise Electors, Voters & Voters Turnout 2022, 2019, 2017, 2014, 2012 and 2009 Polling Station wise Elections Results 2022, 2019, 2017, 2014, 2012 and 2009	42-262
8	Panchayat and Local Bodies Election Results Panchayat Result 2015 Urban Local Bodies Result 2012	263-282
	Share of Assembly Constituency	
9	Share of Assembly Constituency - (Vidhan Sabha) in State, District and Parliamentary Constituency - (Lok Sabha)	283
	Socio-Economic Amenities (2011)	
10	Access to Administrative Units Agricultural, Manufacturing and Industrial Commodities Demographic Indicators Education Health & Manpower Drinking Water Supply Sanitation Entertainment and Recreations Infrastructure Power Food Allocation Distribution and Marketing of Agriculture Commodities Infrastructure Transport and Road Infrastructure Communication Banking and Financial Services Land Use Irrigation Source	285-299
11	Abbreviation & Sources	300-303
12	Disclaimer	304

Location & Political Map



Administrative Setup

List of Village Panchayat & Intermediate Panchayat (Block) Name - 2011

Village Name	Village Panchayat Name	Intermediate Panchayat Name
Achhalda	Vaisali	Achhalda
Adhasi	Bharrapur	Bhagyanagar
Aili	Eaily	Achhalda
Ailpi	Garhavana	Achhalda
Ajuapur	Ajuapur	Ajit Mal
Alipur Kamalpur	Phaphund Dehat	Bhagyanagar
Allahapur	Sinduriya Alampur	Bhagyanagar
Amala	Bajhera	Achhalda
Ampur	Ampur	Bhagyanagar
Asha	Asha	Achhalda
Atsu	Alchinagar	Ajit Mal
Babina	Babina	Bhagyanagar
Badua	Badua	Bhagyanagar
Baghaipur	Bahaipur	Achhalda
Baghua	Nalhupur	Achhalda
Bahadurpur Inguthiya	Bahadurpur Inguthiya	Auraiya
Bailipur	Bailipur	Achhalda
Baisundnra	Baisundnra	Bhagyanagar
Bajhera	Vajheta	Achhalda
Balkhandpur	Aili	Achhalda
Ballapur	Ballapur	Ajit Mal
Bampur Rampur	Sukhcainpur	Bidhuna
Banarpur	Banarpur	Bhagyanagar
Banshi	Banshi	Achhalda
Barahar	Bradhar	Bidhuna
Barua	Barua	Bidhuna
Basauli	Vaisauli	Achhalda
Beesarmau	Beeshamau	Achhalda
Beri Dhankar	Beri Dhankar	Ajit Mal

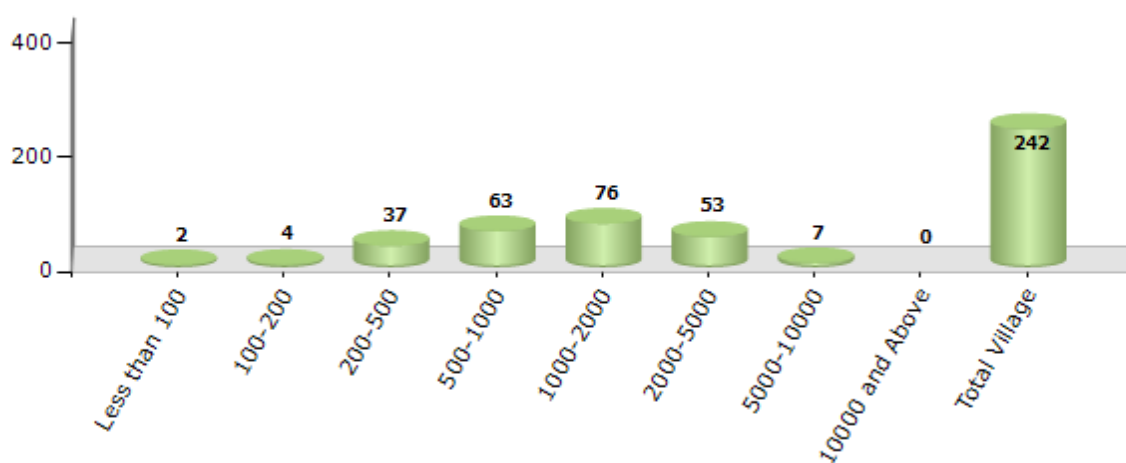
Contd....

Demographics

Number of Villages by Population Size - 2011

Less than 100	100-200	200-500	500-1000	1000-2000	2000-5000	5000-10000	10000 and Above	Total Village
2	4	37	63	76	53	7	0	242

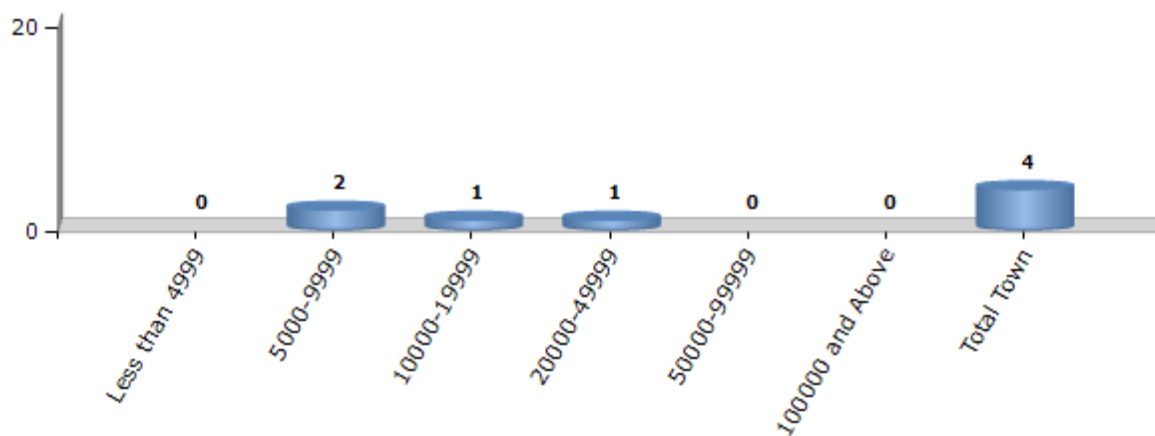
Number of Villages by Population Size - 2011



Number of Towns by Population Size - 2011

Less than 4999	5000-9999	10000-19999	20000-49999	50000-99999	100000 and Above	Total Town
0	2	1	1	0	0	4

Number of Towns by Population Size - 2011

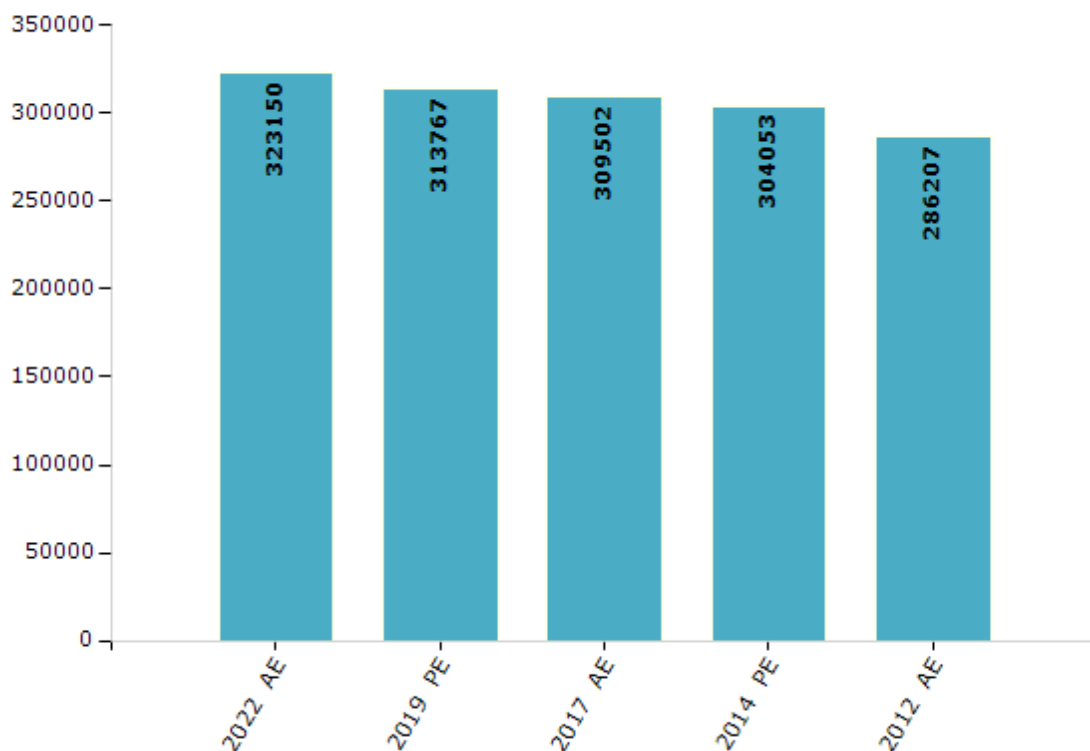


Electoral Features

Electors by Male & Female

Year	Male	Female	Others	Total	Year	Male	Female	Others	Total
2022 AE	176444	146696	10	323150	1991 AE	-	-	-	-
2019 PE	172563	141199	5	313767	1989 AE	-	-	-	-
2017 AE	169877	139620	5	309502	1985 AE	-	-	-	-
2014 PE	167476	136569	8	304053	1980 AE	-	-	-	-
2012 AE	158454	127749	4	286207	1977 AE	-	-	-	-
2009 PE	-	-	-	-	1974 AE	-	-	-	-
2007 AE	-	-	-	-	1969 AE	-	-	-	-
2004 PE	-	-	-	-	1967 AE	-	-	-	-
2002 AE	-	-	-	-	1962 AE	-	-	-	-
1999 PE	-	-	-	-	1957 AE	-	-	-	-
1996 AE	-	-	-	-	1952 AE	-	-	-	-
1993 AE	-	-	-	-					

Number of Electors



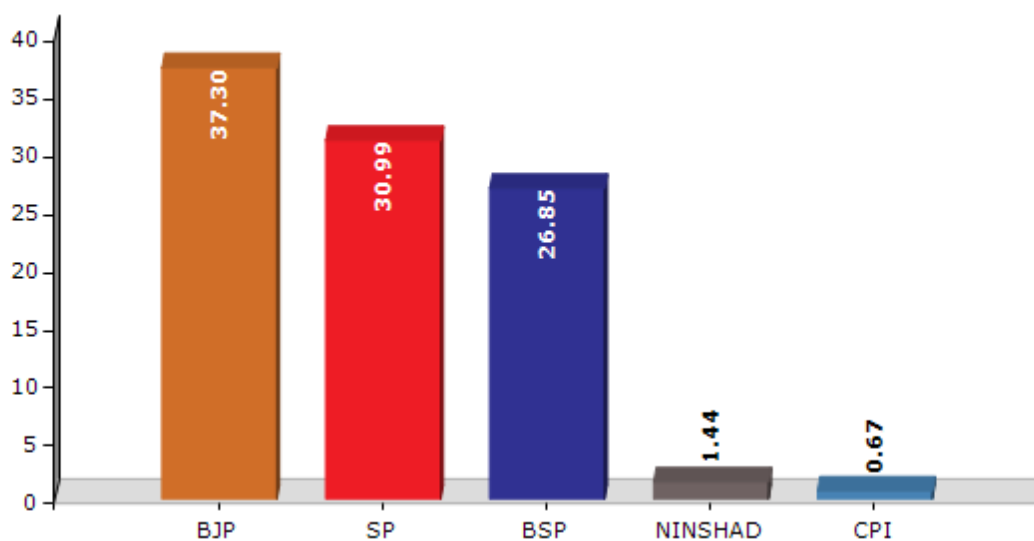
Note : AE : Assembly Election, PE : Assembly Segment of Parliamentary Election

Historical Summary Election Results

Summary Result of Assembly Election - 2017

Candidate Name	Party	Votes	Votes %
Lakhan Singh	BJP	71480	37.3
Pradeep Kumar Yadav	SP	59386	30.99
Ram Kumar Awasthi	BSP	51452	26.85
Vaadshah Rajput	NINSHAD	2761	1.44
Atar Singh Kushwaha	CPI	1282	0.67
Mahendra Pratap Singh	IND	805	0.42
Sarnaam	IND	678	0.35
Vednarayan Batham	JAM	656	0.34
Arvind Sharma	LD	651	0.34
Shandhya Devi	IND	586	0.31
Rajni	IND	477	0.25
Yogesh Pratap Singh	BMUP	287	0.15
Balveer Singh	IND	238	0.12
Mukesh Kumar	IND	185	0.1
	NOTA	690	0.36

Votes Percentage of Top Parties - 2017



Polling Station Level Election Results

Number and Name of Polling Stations (PS) (2022)

Number of Polling Stations	Name of Polling Stations	Number of Polling Stations	Name of Polling Stations
1	P S Shekhupur Adhaar Singh R.N. 1	22	P.S.Baripura
2	P S Shekhupur Adhaar Singh R.N. 2	23	P.S.Saidpur R.N 1
3	P S Sabalpur R.N. 1	24	P.S.Saidpur R.N 2
4	P S Sabalpur R.N 2	25	P .S.Seupur
5	P S Rahmapur	26	P.S.Rasulpur Kala
6	P S Haviliya	27	P.S. Lal Ka Purwa
7	P S Darwatpur	28	P.S.Durvaspur
8	P S Rampur Khudapur	29	P.S.Beri Kapariya
9	P S Jaduvanshpur	30	P.S. Prathvipur
10	P S Shahpur Bendi	31	P.S. Ratanpur Gadhiya
11	P S Khetupur (Hafijpur)	32	P.S.Rurua Auraiya R.N 1
12	P S Barepur	33	P.S. Rurua Auraiya R.N 2
13	P S Ballampur	34	P.S.Dera Banjaran
14	P S Bhadsan R.N 1	35	P.S.Vighepur
15	P S Bhadsan R.N 2	36	P.S.Ajuapur
16	P S Beri Dhankar	37	P.S.Ballapur
17	P S Barubai	38	U.P.S.Ballapur
18	P S Halaua	39	P.S.Chandpur
19	P S Laxamanpur	40	P.S.Shauhari Gadhiya
20	Sarvodya Inter Collage Sanfar R.N.1	41	U.P.S.Shauhari Gadhiya (Sthit Purwa Madan Singh)
21	Sarvodya Inter Collage Sanfar R.N.2	42	U.P.S.Byaura Navalpur

Contd....

Polling Station Level Election Results

Polling Station-wise Votes Secured by Overall Top Five Parties in Dibiyapur Assembly in Assembly Election (AE) under Etawah Parliamentary Constituency in Uttar Pradesh (2022)

Number of Polling Station	Winner - Pradeep Kumar Yadav (SP)	Runner-up - Lakhan Singh Rajput (BJP)	3rd - Arun Kumar Dubey (Lal Dubey) (BSP)	4th - Om Prakash Rajput (JANADIP)	5th - Manoj Kumar (INC)	NOTA	Other	Total Votes Secured
36	336	217	19	7	10	3	5	597
37	247	147	54	2	0	2	2	454
38	194	347	59	4	0	2	8	614
39	113	298	19	1	3	0	5	439
40	135	339	142	3	4	2	7	632
41	337	35	25	0	2	0	6	405
42	136	161	87	17	6	4	3	414
43	52	306	3	9	1	2	8	381
44	96	4	570	0	2	3	6	681
45	158	130	200	3	2	6	2	501
46	233	286	81	8	11	5	4	628
47	163	254	316	4	5	1	4	747
48	238	45	15	8	55	0	1	362
49	278	45	9	24	11	0	2	369
50	83	2	250	0	2	0	1	338
51	294	171	4	6	7	7	18	507
52	256	337	85	3	6	7	12	706
53	134	271	250	10	2	7	7	681
54	167	122	126	0	7	1	4	427
55	142	57	76	1	0	1	2	279
56	197	271	131	3	3	2	1	608
57	104	120	1	0	0	4	3	232
58	141	86	310	3	8	7	8	563
59	80	298	0	0	0	0	4	382
60	76	227	85	2	7	4	4	405
61	111	231	38	2	1	1	7	391
62	179	295	2	3	2	0	3	484
63	105	311	17	2	2	3	10	450
64	89	80	84	1	1	3	2	260
65	514	98	186	1	6	7	3	815
66	179	468	31	7	13	2	11	711
67	270	105	4	1	1	2	8	391
68	415	196	60	7	4	2	11	695
69	458	107	7	3	3	1	4	583
70	355	251	15	3	6	2	5	637

Contd....

Polling Station Level Election Results

Winner, Runner-up and 3rd Party Position & Winning Margin According to Polling Stations in Dibiyapur Assembly in Assembly Election (AE) under Etawah Parliamentary Constituency in Uttar Pradesh (2022)

Polling Station Number	Winner Party	Winner Votes (%)	Runner-up Party	Runner-up Votes (%)	Winning Margin Votes (%)	Third Party	Third Party Votes (%)	Other Votes (%)
71	SP	354 (50.07)	BJP	312 (44.13)	42 (5.94)	INC	11 (1.56)	30 (4.24)
72	BJP	412 (78.93)	SP	79 (15.13)	333 (63.8)	JANADIP	8 (1.53)	23 (4.41)
73	BJP	301 (50.67)	SP	181 (30.47)	120 (20.2)	BSP	95 (15.99)	17 (2.86)
74	SP	510 (71.73)	BJP	157 (22.08)	353 (49.65)	JANADIP	17 (2.39)	27 (3.8)
75	BJP	390 (64.04)	SP	196 (32.18)	194 (31.86)	BSP	14 (2.3)	9 (1.48)
76	BJP	427 (63.17)	SP	214 (31.66)	213 (31.51)	INC	13 (1.92)	22 (3.25)
77	SP	539 (87.93)	BJP	50 (8.16)	489 (79.77)	IND (LS)	9 (1.47)	15 (2.45)
78	BJP	280 (78.21)	SP	54 (15.08)	226 (63.13)	JANADIP	7 (1.96)	17 (4.75)
79	BJP	226 (48.09)	SP	162 (34.47)	64 (13.62)	BSP	49 (10.43)	33 (7.02)
80	SP	400 (56.5)	BSP	219 (30.93)	181 (25.57)	BJP	70 (9.89)	19 (2.68)
81	BSP	316 (78.61)	SP	66 (16.42)	250 (62.19)	BJP	11 (2.74)	9 (2.24)
82	BSP	535 (72.01)	BJP	113 (15.21)	422 (56.8)	SP	76 (10.23)	19 (2.56)
83	BJP	351 (59.29)	SP	208 (35.14)	143 (24.15)	BSP	13 (2.2)	20 (3.38)
84	BJP	194 (40.84)	BSP	157 (33.05)	37 (7.79)	SP	106 (22.32)	18 (3.79)
85	BJP	300 (69.44)	SP	107 (24.77)	193 (44.67)	INC	7 (1.62)	18 (4.17)
86	BJP	295 (85.51)	SP	26 (7.54)	269 (77.97)	BSP	19 (5.51)	5 (1.45)
87	SP	368 (98.66)	BJP	1 (0.27)	367 (98.39)	BSP	1 (0.27)	3 (0.8)
88	BJP	378 (82.71)	SP	61 (13.35)	317 (69.36)	BSP	7 (1.53)	11 (2.41)
89	BSP	310 (64.45)	SP	140 (29.11)	170 (35.34)	BJP	16 (3.33)	15 (3.12)
90	SP	195 (53.13)	BJP	155 (42.23)	40 (10.9)	BSP	3 (0.82)	14 (3.81)
91	BJP	415 (60.41)	SP	239 (34.79)	176 (25.62)	BSP	17 (2.47)	16 (2.33)
92	BJP	318 (62.35)	BSP	110 (21.57)	208 (40.78)	SP	73 (14.31)	9 (1.76)
93	SP	135 (40.66)	BJP	133 (40.06)	2 (0.6)	BSP	52 (15.66)	12 (3.61)
94	BJP	344 (63.24)	SP	101 (18.57)	243 (44.67)	BSP	82 (15.07)	17 (3.13)
95	BJP	340 (47.69)	SP	254 (35.62)	86 (12.07)	BSP	93 (13.04)	26 (3.65)
96	BJP	443 (71.8)	SP	139 (22.53)	304 (49.27)	BSP	24 (3.89)	11 (1.78)
97	BJP	339 (57.36)	SP	159 (26.9)	180 (30.46)	BSP	75 (12.69)	18 (3.05)
98	BJP	459 (87.93)	SP	49 (9.39)	410 (78.54)	INC	3 (0.57)	11 (2.11)
99	BSP	493 (83.99)	SP	50 (8.52)	443 (75.47)	BJP	36 (6.13)	8 (1.36)
100	BJP	300 (55.35)	SP	184 (33.95)	116 (21.4)	BSP	42 (7.75)	16 (2.95)
101	SP	276 (47.26)	BJP	169 (28.94)	107 (18.32)	BSP	132 (22.6)	7 (1.2)
102	SP	242 (40.6)	BJP	179 (30.03)	63 (10.57)	BSP	152 (25.5)	23 (3.86)
103	SP	263 (71.47)	BJP	70 (19.02)	193 (52.45)	BSP	31 (8.42)	4 (1.09)
104	BSP	327 (78.99)	SP	52 (12.56)	275 (66.43)	BJP	13 (3.14)	22 (5.31)
105	BJP	109 (52.15)	SP	63 (30.14)	46 (22.01)	BSP	20 (9.57)	17 (8.13)

Contd....

Socio-Economic Amenities - Rural

Access to Education Facilities

Particulars	Number of Villages (% of Population)				
	Available	Not Available	If Not Available (Distance of Nearest Facility)		
			A	B	C
Govt. Primary School	200 (94)	42 (6)	25 (2)	0 (0)	0 (0)
Private Primary School	33 (23)	209 (77)	0 (0)	0 (0)	0 (0)
Govt. Middle School	118 (67)	124 (33)	63 (15)	3 (0)	1 (0)
Private Middle School	35 (21)	207 (79)	7 (2)	3 (0)	0 (0)
Govt. Secondary School	5 (5)	237 (95)	57 (21)	25 (9)	0 (0)
Private Secondary School	18 (13)	224 (87)	58 (22)	37 (15)	2 (0)
Govt. Senior Secondary School	6 (4)	236 (96)	53 (22)	30 (10)	4 (1)
Private Senior Secondary School	11 (12)	231 (88)	51 (20)	45 (16)	6 (2)
Govt. Arts and Science Degree College	1 (0)	241 (100)	10 (6)	46 (21)	56 (19)
Private Arts and Science Degree College	6 (6)	236 (94)	12 (7)	32 (11)	33 (13)
Govt. Engineering College	0 (0)	242 (100)	2 (0)	4 (2)	173 (76)
Private Engineering College	0 (0)	242 (100)	0 (0)	3 (1)	10 (4)
Govt. Medicine College	0 (0)	242 (100)	3 (3)	8 (2)	173 (75)
Private Medicine College	0 (0)	242 (100)	0 (0)	0 (0)	7 (3)
Govt. Management Institute	0 (0)	242 (100)	3 (1)	1 (0)	124 (50)
Private Management Institute	0 (0)	242 (100)	1 (0)	2 (1)	36 (19)
Govt. Polytechnic	1 (0)	241 (100)	2 (1)	1 (0)	180 (77)
Private Polytechnic	0 (0)	242 (100)	0 (0)	0 (0)	5 (2)
Govt. Vocational Training School/ITI	1 (0)	241 (100)	1 (0)	6 (3)	181 (76)
Private Vocational Training School/ITI	0 (0)	242 (100)	0 (0)	0 (0)	1 (0)
Govt. Non Formal Training Centre	2 (2)	240 (98)	9 (4)	47 (24)	107 (42)
Private Non Formal Training Centre	0 (0)	242 (100)	0 (0)	0 (0)	0 (0)
Govt. School For Disabled	0 (0)	242 (100)	0 (0)	6 (2)	122 (49)
Private School For Disabled	0 (0)	242 (100)	0 (0)	0 (0)	4 (5)
Government Others	0 (0)	242 (100)	0 (0)	0 (0)	1 (0)
Private Others	0 (0)	242 (100)	0 (0)	0 (0)	0 (0)

Note : Distance A : Less than 5 km; B : Between 5-10 km; C : 10+ km.; Source : Data Analysis is based on 2011 Census.

DISCLAIMER

The Terms of Use and Disclaimer of Datanet India Private Limited (hereinafter referred to as "Datanet") for use of this analysis report of **Dibiyapur Assembly Constituency (Dibiyapur Vidhan Sabha) :-**

1. **Assembly Factbook™** is a Registered Trade Mark owned by Datanet.
2. All the maps are sketched and graphical representation only and have not been drawn to the scale and also not to represent the actual geographical area or boundary of the unit.
3. The data for the aforesaid analysis is based on authentic sources and has been culled from the various publications of Census, CSO and NSSO for district and block level data, various central and state government departments, Central & State Elections Commissions and the concerned Returning Officers' releases, Electoral Rolls, Election results and allied publications, internal assessment, surveys, estimates and analysis. Therefore, certain adjustment of data at micro level may have been done to arrive closer to the macro data.
4. Data have been provided on an "As Is" and "As AVAILABLE" basis
5. The colours shown in the maps or diagram and charts of a particular party, alliance or AC are indicative and do not represent them.
6. This publication which includes maps, sheets, graphs and data would be the property under copyright of Datanet only. The user may use these for its internal study, analysis and research purposes. It's public display, re-selling or any commercial uses by the user are not allowed.
7. Datanet has taken due care and caution in compilation and processing of data and allied information, but does not guarantee the accuracy, adequacy or completeness of any information/analysis and will be not responsible for any errors or omissions or for the results obtained from the use of such information/analysis.
8. All the contents for the publication have been culled from various authentic sources and Datanet reasonably believes such sources to be reliable, but does not make any representations, express or implied as to the accuracy or fitness of use of such information. The information or contents of the information/analysis do not constitute advice and should not be relied upon in making (or refraining from making) any decision. Any reliance placed upon the information provided by Datanet is the sole responsibility and strictly at the user's risk.
9. In no event will Datanet be liable for any damages (including, without limitation, damages for loss of business projects, or loss of profits) arising in contract, tort or otherwise from the use of or inability to use any of its contents, or from any action taken (or refrained from being taken) as a result of using the analysis or any of its contents. Datanet its directors, owners, editors, officials, employees, distributor and agents or any associate will not be liable for any errors in the information contained or any consequences arising from the use of the contents of the provided information/analysis.
10. If any provision of these terms and conditions is held invalid or illegal or unenforceable for any reason by any court of competent jurisdiction, such provision shall be severed and the remainder of provisions of the terms and conditions shall continue in full force and effect as if the Term of Use had been executed with the invalid, illegal or unenforceable provision eliminated.
11. If there are any discrepancies in the information provided, please bring it to attention of Datanet for suitable rectification measures.

**Buy Online This Complete Book At
Datanet India eBooks Store**

www.indiastatpublications.com

or go directly at

**[http://www.indiastatpublications.com/
Assembly_factbook/Uttar Pradesh/Etawah/ Dibiyapur](http://www.indiastatpublications.com/Assembly_factbook/Uttar%20Pradesh/Etawah/Dibiyapur)**

 **india**stat**elections**

ISBN : 978-93-5905-825-2



9 789359 058252