



Uttar Pradesh

Assembly Factbook™

Auraiya Assembly Constituency



Key Electoral Data of Auraiya
Assembly Constituency (Vidhan Sabha)



indiastatpublications

Uttar Pradesh

Assembly Factbook™

Auraiya Assembly Constituency



Auraiya Vidhan Sabha

Editor & Director

Dr. R.K. Thukral

Research Editor

Dr. Shafeeq Rahman

**Compiled, Researched and Published by
Datanet India Pvt. Ltd.**

D-100, 1st Floor,
Okhla Industrial Area, Phase-I,
New Delhi- 110020.
Ph.: 91-11- 43580781-84
Email : support@indiastatpublications.com
Website : www.indiastatelections.com

Online Book Store :

www.indiastatpublications.com

Report No. : AFB/UP-204-0123

ISBN : 978-93-5905-750-7

First Edition : January, 2018

Sixth Updated Edition : January, 2023

Price : Rs.11500/-

US\$ 310

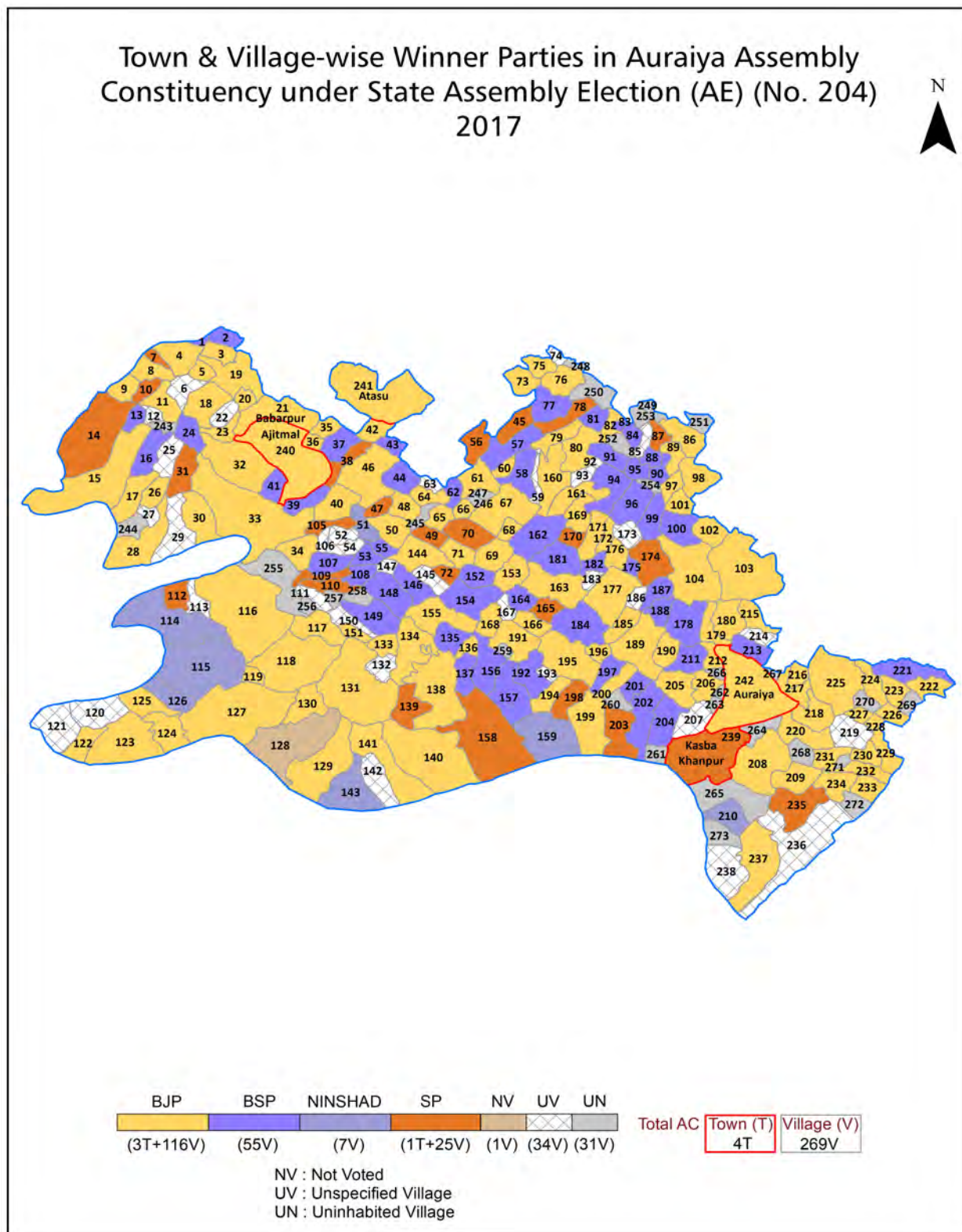
© Datanet India Pvt. Ltd.

All rights reserved. No part of this book may be reproduced, stored in a retrieval system or transmitted in any form or by any means, mechanical photocopying, photographing, scanning, recording or otherwise without the prior written permission of the publisher. Please refer to Disclaimer at page no. 322 for the use of this publication.

Printed in India

No.	Particulars	Page No.
	Introduction	
1	Assembly Constituency - (Vidhan Sabha) at a Glance Features of Assembly as per Delimitation Commission of India (2008)	1-2
	Location and Political Maps	
2	Location Map Boundaries of Assembly Constituency - (Vidhan Sabha) in District Boundaries of Assembly Constituency under Parliamentary Constituency - (Lok Sabha) Town & Village-wise Winner Parties-2022, 2019, 2017, 2014, 2012 and 2009	3-11
	Administrative Setup (2011)	
3	District Sub-district Towns Villages Inhabited Villages Uninhabited Villages Village Panchayat Intermediate Panchayat	12-24
	Demographics (2011)	
4	Population Households Rural/Urban Population Towns and Villages by Population Size Sex Ratio (Total & 0-6 Years) Religious Population Social Population Literacy Rate	25-26
	Electoral Features	
5	Important Dates of Last Elections Held Electors by Gender Service Electors Voters Voters Turnout Polling Stations & Average Number of Electors per Polling Station Electors by Age Group Present Elected Representatives	27-32
	Historical Summary Election Results	
6	Vote Share of Major Parties Winning Margin (Number & Percentage) Polarity of Parties Summary Result of Assembly Segment of Parliamentary Election 2019, 2014, 2009, 2004 and 1999 Summary Result of Assembly Elections 2022, 2017, 2012, 2007, 2002, 1996, 1993, 1991, 1989, 1985, 1980, 1977, 1974, 1969, 1967, 1962, 1957 and 1952	33-58
	Polling Station Level Election Results	
7	Name and Number of Polling Station 2022, 2019, 2017, 2014, 2012 and 2009 Polling Station-wise Electors, Voters & Voters Turnout 2022, 2019, 2017, 2014, 2012 and 2009 Polling Station wise Elections Results 2022, 2019, 2017, 2014, 2012 and 2009	59-283
8	Panchayat and Local Bodies Election Results Panchayat Result 2015 Urban Local Bodies Result 2012	284-300
	Share of Assembly Constituency	
9	Share of Assembly Constituency - (Vidhan Sabha) in State, District and Parliamentary Constituency - (Lok Sabha)	301
	Socio-Economic Amenities (2011)	
10	Access to Administrative Units Agricultural, Manufacturing and Industrial Commodities Demographic Indicators Education Health & Manpower Drinking Water Supply Sanitation Entertainment and Recreations Infrastructure Power Food Allocation Distribution and Marketing of Agriculture Commodities Infrastructure Transport and Road Infrastructure Communication Banking and Financial Services Land Use Irrigation Source	303-317
11	Abbreviation & Sources	318-321
12	Disclaimer	322

Location & Political Map



Administrative Setup

List of Village Panchayat & Intermediate Panchayat (Block) Name - 2011

Village Name	Village Panchayat Name	Intermediate Panchayat Name
Adampur	Chak Sakatapur	Ajit Mal
Ailchinagar	Ailchinagar	Ajit Mal
Aima Paigambarpur	Alipur	Ajit Mal
Aima Senganpur	Aima Senganpur	Auraiya
Ajanpur	Ajanpur	Auraiya
Akbarpur	Akbarpur	Auraiya
Akbarpur Danda	Nagla Pathak	Bhagyanagar
Alipur	Alipur	Ajit Mal
Amaota	Amavata	Ajit Mal
Anepur	Anepur	Auraiya
Antol	Antol	Auraiya
Asewa	Asewa	Auraiya
Asewta	Asewta	Auraiya
Asta	Mai	Auraiya
Ata	Turkipur Phaphund	Bhagyanagar
Ayana	Ayana	Auraiya
Babayan	Babayan	Auraiya
Bahadurpur Uncha	Bahadurpur Uncha	Ajit Mal
Bakarpur	Antol	Auraiya
Bakhariya	Bakhariya	Auraiya
Bansiyapur	Gauhani Khurd	Ajit Mal
Baraua	Baraua	Bhagyanagar
Barbatpur	Barbatpur	Auraiya
Bardauli	Barbatpur	Auraiya
Barera	Badaira	Ajit Mal
Baripur Maphi	Baripur Mafi	Auraiya
Barmupur	Bramhupur	Auraiya
Basantpur	Kharka	Auraiya
Bhadaura	Keontara	Auraiya

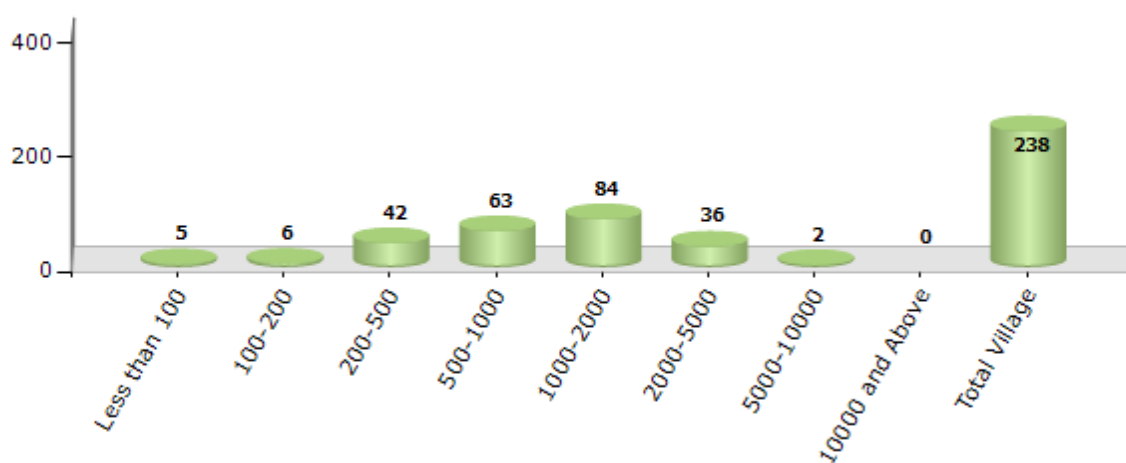
Contd....

Demographics

Number of Villages by Population Size - 2011

Less than 100	100-200	200-500	500-1000	1000-2000	2000-5000	5000-10000	10000 and Above	Total Village
5	6	42	63	84	36	2	0	238

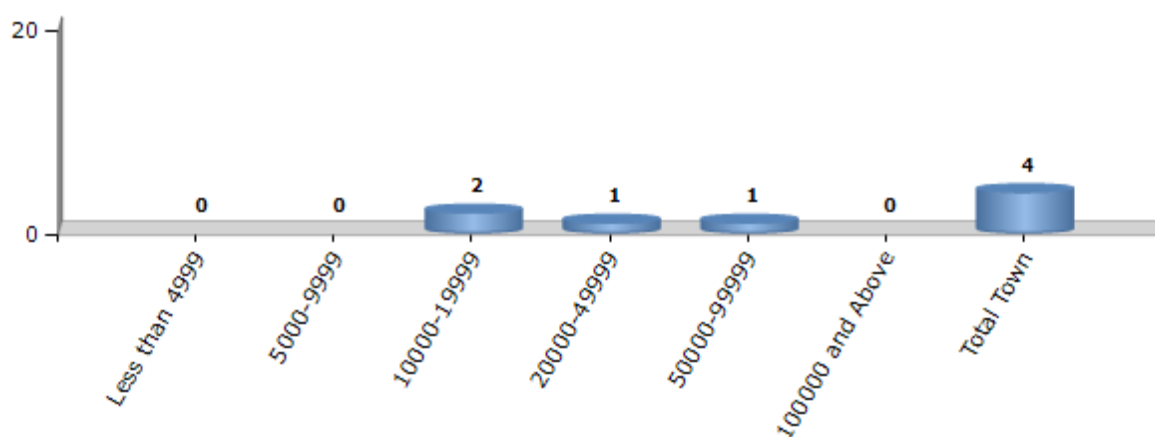
Number of Villages by Population Size - 2011



Number of Towns by Population Size - 2011

Less than 4999	5000-9999	10000-19999	20000-49999	50000-99999	100000 and Above	Total Town
0	0	2	1	1	0	4

Number of Towns by Population Size - 2011



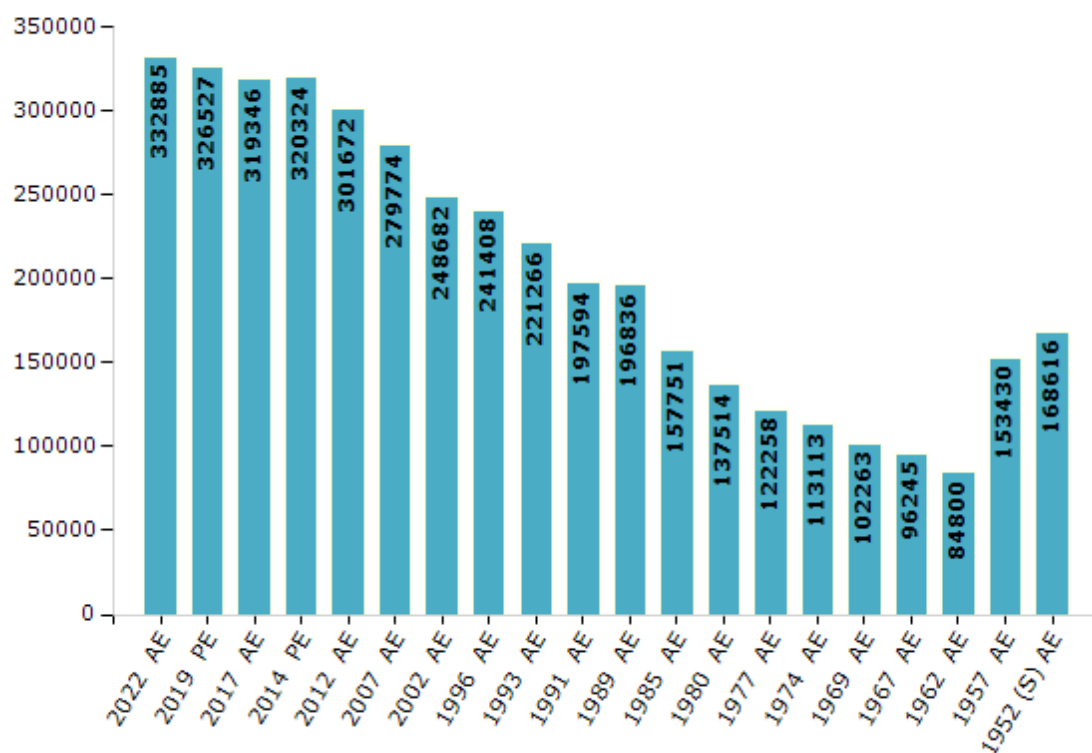
Electoral Features

Electors by Male & Female

Year	Male	Female	Others	Total
2022 AE	181492	151379	14	332885
2019 PE	178535	147982	10	326527
2017 AE	174836	144494	16	319346
2014 PE	175278	145007	39	320324
2012 AE	167062	134595	15	301672
2009 PE	-	-	-	-
2007 AE	153395	126379	-	279774
2004 PE	-	-	-	-
2002 AE	138520	110162	-	248682
1999 PE	-	-	-	-
1996 AE	135627	105781	-	241408
1993 AE	124616	96650	-	221266

Year	Male	Female	Others	Total
1991 AE	108719	88875	-	197594
1989 AE	108294	88542	-	196836
1985 AE	86405	71346	-	157751
1980 AE	75757	61757	-	137514
1977 AE	67179	55079	-	122258
1974 AE	61977	51136	-	113113
1969 AE	54253	48010	-	102263
1967 AE	-	-	-	96245
1962 AE	-	-	-	84800
1957 AE	-	-	-	153430
1952 (S) AE	-	-	-	168616

Number of Electors



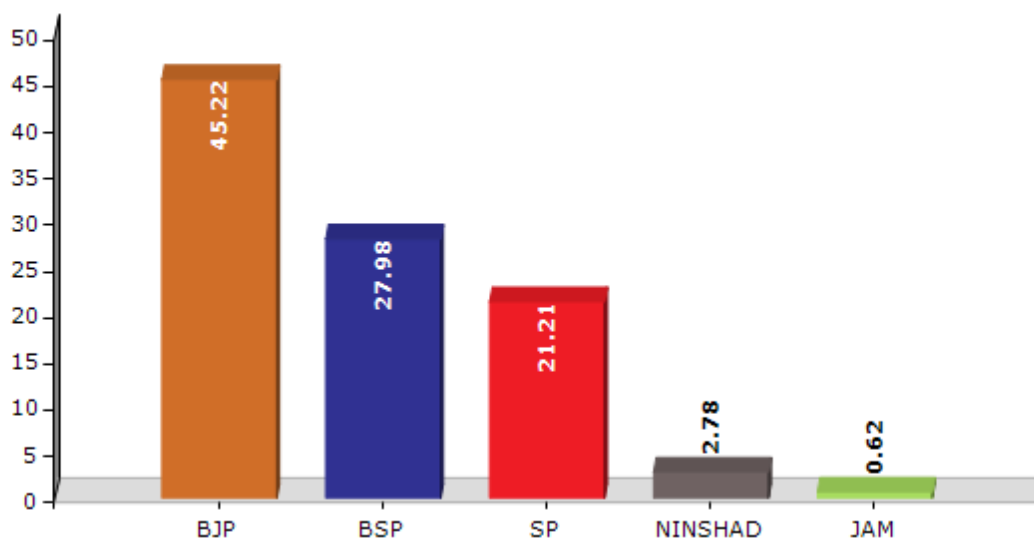
Note : AE : Assembly Election, PE : Assembly Segment of Parliamentary Election, (S) : Auraiya Cum Eharthana South

Historical Summary Election Results

Summary Result of Assembly Election - 2017

Candidate Name	Party	Votes	Votes %
Ramesh Chandra	BJP	83580	45.22
Bhimrao Ambedkar	BSP	51718	27.98
Madan Singh Gautam Alias Santosh	SP	39201	21.21
Kanti	NINSHAD	5141	2.78
Alok Kumar	JAM	1139	0.62
Man Singh	PECP	794	0.43
Sanjeev Kumar Verma	LD	659	0.36
Kamla Devi	BMUP	555	0.3
Lakshmi Devi	IND	553	0.3
Sarman Singh Sardar	VPI	289	0.16
	NOTA	1191	0.64

Votes Percentage of Top Parties - 2017



Polling Station Level Election Results

Number and Name of Polling Stations (PS) (2022)

Number of Polling Stations	Name of Polling Stations	Number of Polling Stations	Name of Polling Stations
1	Ps Lalapur R.N 1	22	Ps Jaganpur
2	Ps Lalapur R.N 2	23	Ps Badaira R N 1
3	Ps Mudaina Rroopshas R.N 1	24	Ps Badaira R N 2
4	Ps Mudaina Rroopshas R.N 2	25	Ps Bhoorepur Kala R N 1
5	Ups Gangdaspur	26	Ps Bhoorepur Kala R N 2
6	Ps Kakrahiya	27	Ps Sikrodi
7	Ups Sonashi R.N1	28	Ups Gohani Kala R N 1
8	Ups Sonashi R.N2	29	Jsh Gohani Kala R N 2
9	Ps Manikpur	30	Ps Bansiyapur
10	Ps Chaksaray Anantram R N 1	31	Ps Pachdevra
11	Ps Chaksaray Anantram R N 2	32	Ps Cheetapur
12	Ps Chandupur	33	Shri Jsic Amavata R.N. 1
13	Ps Mohare R.N. 1	34	Shri Jsic Amavata R.N. 2
14	Ps Mohare R.N. 2	35	Shri Jsic Amavata R.N. 3
15	Lalbahadur Sha. Jhs Phoolpur K.N. 1	36	Ps Nyamatpur
16	Lalbahadur Sha. Jhs Phoolpur K.N. 2	37	Ps Shahbajpur
17	Ps Surandha	38	Ps Hajratpur
18	Ps Mahmoodpur Paigu Pur	39	Ps Jagannathpur R.N. 1
19	Ps Dahiyapur	40	Ps Jagannathpur R.N. 2
20	Ps Simar	41	Ps Hajarepur
21	Ps Shala	42	Ps Khushalpur

Contd....

Polling Station Level Election Results

Polling Station-wise Votes Secured by Overall Top Five Parties in Auraiya Assembly in Assembly Election (AE) under Etawah Parliamentary Constituency in Uttar Pradesh (2022)

Number of Polling Station	Winner - Gudiya Katheriya (BJP)	Runner-up - Jitendra Kumar Dohare (SP)	3rd - Ravi Shastri Dohrey (BSP)	4th - Sarita Dohare (INC)	5th - Vinay Gautam Advocate (ASPKR)	NOTA	Other	Total Votes Secured
36	47	155	136	1	1	2	1	343
37	279	105	73	43	2	5	27	534
38	376	280	12	6	1	4	11	690
39	214	241	168	6	2	3	7	641
40	175	199	23	4	0	1	2	404
41	278	108	4	2	0	4	5	401
42	439	116	8	2	1	5	2	573
43	229	175	208	3	1	1	7	624
44	25	322	21	2	1	3	8	382
45	88	409	12	2	1	3	0	515
46	321	140	128	3	2	6	11	611
47	406	220	31	1	1	3	2	664
48	97	37	174	5	5	0	2	320
49	48	165	393	5	0	0	2	613
50	487	128	34	3	3	6	12	673
51	366	164	52	5	0	6	0	593
52	414	145	8	4	1	1	3	576
53	400	126	8	4	0	3	0	541
54	118	171	323	3	1	4	6	626
55	198	299	17	3	1	1	3	522
56	368	236	49	4	0	8	4	669
57	423	214	7	1	0	3	0	648
58	341	345	42	2	2	2	6	740
59	244	172	66	4	0	2	2	490
60	196	114	57	4	0	3	3	377
61	253	150	25	3	0	1	3	435
62	301	190	49	2	0	0	19	561
63	74	457	140	1	2	1	1	676
64	321	156	8	3	1	6	4	499
65	281	143	13	1	0	0	2	440
66	253	149	3	1	0	4	0	410
67	168	175	143	1	2	4	4	497
68	49	129	278	4	0	1	5	466
69	227	136	1	1	1	3	1	370
70	289	261	27	0	0	5	7	589

Contd....

Polling Station Level Election Results

Winner, Runner-up and 3rd Party Position & Winning Margin According to Polling Stations in Auraiya Assembly in Assembly Election (AE) under Etawah Parliamentary Constituency in Uttar Pradesh (2022)

Polling Station Number	Winner Party	Winner Votes (%)	Runner-up Party	Runner-up Votes (%)	Winning Margin Votes (%)	Third Party	Third Party Votes (%)	Other Votes (%)
71	SP	223 (37.35)	BJP	220 (36.85)	3 (0.5)	BSP	127 (21.27)	27 (4.52)
72	BJP	467 (65.13)	SP	196 (27.34)	271 (37.79)	BSP	35 (4.88)	19 (2.65)
73	BJP	312 (67.53)	SP	83 (17.97)	229 (49.56)	BSP	53 (11.47)	14 (3.03)
74	BJP	391 (67.65)	SP	171 (29.58)	220 (38.07)	BSP	4 (0.69)	12 (2.08)
75	BSP	174 (63.04)	SP	51 (18.48)	123 (44.56)	BJP	43 (15.58)	8 (2.9)
76	BJP	283 (48.29)	SP	190 (32.42)	93 (15.87)	BSP	100 (17.06)	13 (2.22)
77	BJP	505 (91.49)	SP	30 (5.43)	475 (86.06)	BSP	12 (2.17)	5 (0.91)
78	BJP	407 (79.65)	SP	92 (18)	315 (61.65)	BSP	7 (1.37)	5 (0.98)
79	BJP	500 (82.64)	BSP	68 (11.24)	432 (71.4)	SP	29 (4.79)	8 (1.32)
80	BSP	268 (50.38)	BJP	137 (25.75)	131 (24.63)	SP	119 (22.37)	8 (1.5)
81	BSP	365 (54.8)	BJP	149 (22.37)	216 (32.43)	SP	141 (21.17)	11 (1.65)
82	SP	238 (45.33)	BJP	155 (29.52)	83 (15.81)	BSP	119 (22.67)	13 (2.48)
83	SP	165 (47.69)	BJP	128 (36.99)	37 (10.7)	BSP	51 (14.74)	2 (0.58)
84	SP	179 (40.04)	BSP	175 (39.15)	4 (0.89)	BJP	80 (17.9)	13 (2.91)
85	BJP	185 (38.46)	SP	179 (37.21)	6 (1.25)	BSP	114 (23.7)	3 (0.62)
86	BSP	204 (58.62)	SP	104 (29.89)	100 (28.73)	BJP	32 (9.2)	8 (2.3)
87	BJP	148 (40.55)	BSP	137 (37.53)	11 (3.02)	SP	77 (21.1)	3 (0.82)
88	BJP	146 (39.35)	BSP	146 (39.35)	0 (0)	SP	69 (18.6)	10 (2.7)
89	SP	227 (49.24)	BJP	180 (39.05)	47 (10.19)	BSP	46 (9.98)	8 (1.74)
90	SP	274 (57.93)	BJP	168 (35.52)	106 (22.41)	BSP	25 (5.29)	6 (1.27)
91	SP	266 (40.74)	BJP	265 (40.58)	1 (0.16)	BSP	100 (15.31)	22 (3.37)
92	BJP	215 (36.2)	BSP	214 (36.03)	1 (0.17)	SP	156 (26.26)	9 (1.52)
93	SP	158 (44.63)	BJP	122 (34.46)	36 (10.17)	BSP	64 (18.08)	10 (2.82)
94	BJP	430 (55.56)	SP	250 (32.3)	180 (23.26)	BSP	69 (8.91)	25 (3.23)
95	SP	221 (47.63)	BJP	174 (37.5)	47 (10.13)	BSP	56 (12.07)	13 (2.8)
96	BJP	328 (69.05)	SP	84 (17.68)	244 (51.37)	BSP	37 (7.79)	26 (5.47)
97	BJP	217 (48.87)	SP	187 (42.12)	30 (6.75)	BSP	34 (7.66)	6 (1.35)
98	SP	211 (76.73)	BJP	58 (21.09)	153 (55.64)	BSP	3 (1.09)	3 (1.09)
99	SP	123 (34.07)	BSP	110 (30.47)	13 (3.6)	BJP	107 (29.64)	21 (5.82)
100	BSP	164 (47.81)	SP	148 (43.15)	16 (4.66)	BJP	17 (4.96)	14 (4.08)
101	BSP	307 (61.77)	SP	106 (21.33)	201 (40.44)	BJP	62 (12.47)	22 (4.43)
102	SP	225 (61.31)	BSP	108 (29.43)	117 (31.88)	BJP	27 (7.36)	7 (1.91)
103	BSP	256 (47.85)	SP	206 (38.5)	50 (9.35)	BJP	54 (10.09)	19 (3.55)
104	SP	196 (63.43)	BJP	101 (32.69)	95 (30.74)	BSP	4 (1.29)	8 (2.59)
105	SP	221 (65.38)	BJP	107 (31.66)	114 (33.72)	BSP	4 (1.18)	6 (1.78)

Contd....

Socio-Economic Amenities - Rural

Access to Education Facilities

Particulars	Number of Villages (% of Population)				
	Available	Not Available	If Not Available (Distance of Nearest Facility)		
			A	B	C
Govt. Primary School	208 (94)	30 (6)	17 (3)	1 (0)	1 (0)
Private Primary School	29 (18)	209 (82)	0 (0)	0 (0)	0 (0)
Govt. Middle School	122 (68)	116 (32)	73 (16)	4 (1)	0 (0)
Private Middle School	17 (12)	221 (88)	6 (3)	2 (1)	0 (0)
Govt. Secondary School	10 (9)	228 (91)	48 (20)	42 (16)	10 (3)
Private Secondary School	20 (12)	218 (88)	41 (16)	17 (8)	0 (0)
Govt. Senior Secondary School	7 (6)	231 (94)	50 (21)	46 (18)	25 (9)
Private Senior Secondary School	9 (6)	229 (94)	35 (12)	25 (11)	1 (0)
Govt. Arts and Science Degree College	0 (0)	238 (100)	25 (12)	46 (19)	55 (19)
Private Arts and Science Degree College	5 (1)	233 (99)	26 (13)	32 (13)	12 (7)
Govt. Engineering College	0 (0)	238 (100)	1 (0)	0 (0)	159 (70)
Private Engineering College	0 (0)	238 (100)	0 (0)	0 (0)	15 (6)
Govt. Medicine College	0 (0)	238 (100)	3 (2)	8 (4)	160 (68)
Private Medicine College	0 (0)	238 (100)	0 (0)	0 (0)	1 (0)
Govt. Management Institute	0 (0)	238 (100)	0 (0)	1 (0)	103 (44)
Private Management Institute	0 (0)	238 (100)	1 (0)	2 (1)	61 (26)
Govt. Polytechnic	0 (0)	238 (100)	0 (0)	1 (0)	170 (74)
Private Polytechnic	0 (0)	238 (100)	0 (0)	0 (0)	1 (0)
Govt. Vocational Training School/ITI	2 (0)	236 (100)	0 (0)	2 (0)	168 (74)
Private Vocational Training School/ITI	0 (0)	238 (100)	0 (0)	0 (0)	0 (0)
Govt. Non Formal Training Centre	1 (0)	237 (100)	21 (10)	61 (24)	77 (33)
Private Non Formal Training Centre	0 (0)	238 (100)	0 (0)	0 (0)	0 (0)
Govt. School For Disabled	1 (0)	237 (100)	18 (8)	35 (12)	91 (41)
Private School For Disabled	0 (0)	238 (100)	0 (0)	1 (0)	6 (3)
Government Others	0 (0)	238 (100)	1 (1)	0 (0)	0 (0)
Private Others	0 (0)	238 (100)	0 (0)	0 (0)	0 (0)

Note : Distance A : Less than 5 km; B : Between 5-10 km; C : 10+ km.; Source : Data Analysis is based on 2011 Census.

DISCLAIMER

The Terms of Use and Disclaimer of Datanet India Private Limited (hereinafter referred to as "Datanet") for use of this analysis report of **Auraiya Assembly Constituency (Auraiya Vidhan Sabha)** :-

1. **Assembly Factbook™** is a Registered Trade Mark owned by Datanet.
2. All the maps are sketched and graphical representation only and have not been drawn to the scale and also not to represent the actual geographical area or boundary of the unit.
3. The data for the aforesaid analysis is based on authentic sources and has been culled from the various publications of Census, CSO and NSSO for district and block level data, various central and state government departments, Central & State Elections Commissions and the concerned Returning Officers' releases, Electoral Rolls, Election results and allied publications, internal assessment, surveys, estimates and analysis. Therefore, certain adjustment of data at micro level may have been done to arrive closer to the macro data.
4. Data have been provided on an "As Is" and "As AVAILABLE" basis
5. The colours shown in the maps or diagram and charts of a particular party, alliance or AC are indicative and do not represent them.
6. This publication which includes maps, sheets, graphs and data would be the property under copyright of Datanet only. The user may use these for its internal study, analysis and research purposes. It's public display, re-selling or any commercial uses by the user are not allowed.
7. Datanet has taken due care and caution in compilation and processing of data and allied information, but does not guarantee the accuracy, adequacy or completeness of any information/analysis and will be not responsible for any errors or omissions or for the results obtained from the use of such information/analysis.
8. All the contents for the publication have been culled from various authentic sources and Datanet reasonably believes such sources to be reliable, but does not make any representations, express or implied as to the accuracy or fitness of use of such information. The information or contents of the information/analysis do not constitute advice and should not be relied upon in making (or refraining from making) any decision. Any reliance placed upon the information provided by Datanet is the sole responsibility and strictly at the user's risk.
9. In no event will Datanet be liable for any damages (including, without limitation, damages for loss of business projects, or loss of profits) arising in contract, tort or otherwise from the use of or inability to use any of its contents, or from any action taken (or refrained from being taken) as a result of using the analysis or any of its contents. Datanet its directors, owners, editors, officials, employees, distributor and agents or any associate will not be liable for any errors in the information contained or any consequences arising from the use of the contents of the provided information/analysis.
10. If any provision of these terms and conditions is held invalid or illegal or unenforceable for any reason by any court of competent jurisdiction, such provision shall be severed and the remainder of provisions of the terms and conditions shall continue in full force and effect as if the Term of Use had been executed with the invalid, illegal or unenforceable provision eliminated.
11. If there are any discrepancies in the information provided, please bring it to attention of Datanet for suitable rectification measures.

Buy Online This Complete Book At
Datanet India eBooks Store

www.indiastatpublications.com

or go directly at

[http://www.indiastatpublications.com/
Assembly_factbook/Uttar Pradesh/Etawah/ Auraiya](http://www.indiastatpublications.com/Assembly_factbook/Uttar%20Pradesh/Etawah/Auraiya)

 **indiastat**elections

ISBN : 978-93-5905-750-7



9 789359 057507