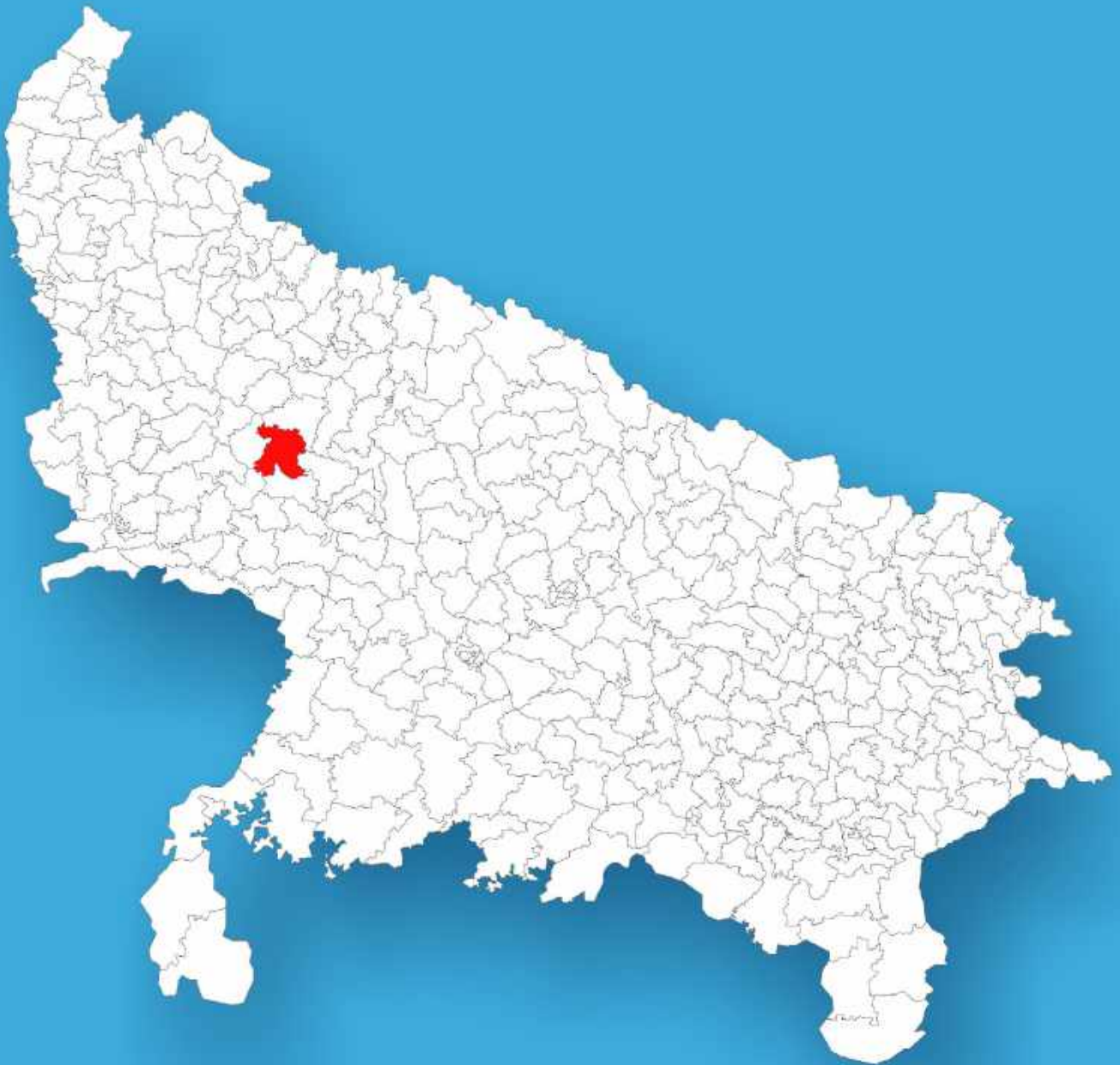




Uttar Pradesh

Assembly Factbook™

Patiyali Assembly Constituency



Key Electoral Data of Patiyali
Assembly Constituency (Vidhan Sabha)

Uttar Pradesh
Assembly FactbookTM
Patiyali Assembly Constituency



Patiyali Vidhan Sabha

Editor & Director

Dr. R.K. Thukral

Research Editor

Dr. Shafeeq Rahman

**Compiled, Researched and Published by
Datanet India Pvt. Ltd.**

D-100, 1st Floor,

Okhla Industrial Area, Phase-I,

New Delhi- 110020.

Ph.: 91-11- 43580781-84

Email : support@indiastatpublications.com

Website : www.indiastatelections.com

Online Book Store :

www.indiastatpublications.com

Report No. : AFB/UP-102-0125

ISBN : 978-93-5905-217-5

First Edition : January, 2018

Eighth Updated Edition : January, 2025

Price : Rs.11500/-

US\$ 310

© Datanet India Pvt. Ltd.

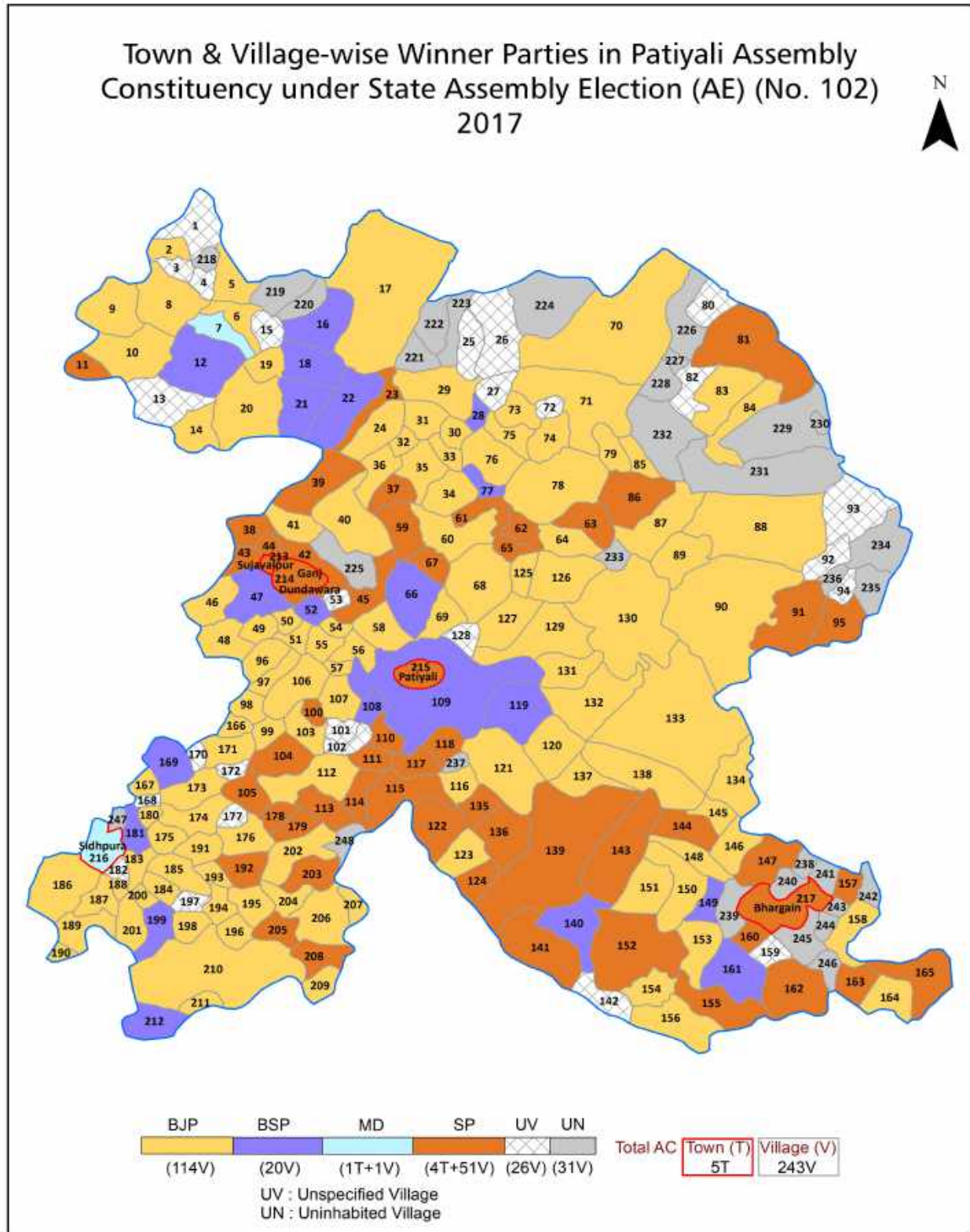
All rights reserved. No part of this book may be reproduced, stored in a retrieval system or transmitted in any form or by any means, mechanical photocopying, photographing, scanning, recording or otherwise without the prior written permission of the publisher. Please refer to Disclaimer at page no. 324 for the use of this publication.

Printed in India

Contents

No.	Particulars	Page No.
	Introduction	
1	Assembly Constituency - (Vidhan Sabha) at a Glance Features of Assembly as per Delimitation Commission of India (2008)	1-2
	Location and Political Maps	
2	Location Map Boundaries of Assembly Constituency - (Vidhan Sabha) in District Boundaries of Assembly Constituency under Parliamentary Constituency - (Lok Sabha) Town & Village-wise Winner Parties-2024, 2022, 2019, 2017, 2014, 2012 and 2009	3-11
	Administrative Setup (2011)	
3	District Sub-district Towns Villages Inhabited Villages Uninhabited Villages Village Panchayat Intermediate Panchayat	12-23
	Demographics (2011)	
4	Population Households Rural/Urban Population Towns and Villages by Population Size Sex Ratio (Total & 0-6 Years) Religious Population Social Population Literacy Rate	24-25
	Electoral Features	
5	Important Dates of Last Elections Held Electors by Gender Service Electors Voters Voters Turnout Polling Stations & Average Number of Electors per Polling Station Electors by Age Group Present Elected Representatives	26-31
	Historical Summary Election Results	
6	Vote Share of Major Parties Winning Margin (Number & Percentage) Polarity of Parties Summary Result of Assembly Segment of Parliamentary Election 2024, 2019, 2014, 2009, 2004 and 1999 Summary Result of Assembly Elections 2022, 2017, 2012, 2007, 2002, 1996, 1993, 1991, 1989, 1985, 1980, 1977, 1974, 1969 and 1967	32-54
	Polling Station Level Election Results	
7	Name and Number of Polling Station 2024, 2022, 2019, 2017, 2014, 2012 and 2009 Polling Station-wise Electors, Voters & Voters Turnout 2024, 2022, 2019, 2017, 2014, 2012 and 2009 Polling Station wise Elections Results 2024, 2022, 2019, 2017, 2014, 2012 and 2009	55-286
	Panchayat and Local Bodies Election Results	
8	Panchayat Result 2015 Urban Local Bodies Result 2012	287-302
	Share of Assembly Constituency	
9	Share of Assembly Constituency - (Vidhan Sabha) in State, District and Parliamentary Constituency - (Lok Sabha)	303
	Socio-Economic Amenities (2011)	
10	Access to Administrative Units Agricultural, Manufacturing and Industrial Commodities Demographic Indicators Education Health & Manpower Drinking Water Supply Sanitation Entertainment and Recreations Infrastructure Power Food Allocation Distribution and Marketing of Agriculture Commodities Infrastructure Transport and Road Infrastructure Communication Banking and Financial Services Land Use Irrigation Source	305-319
11	Abbreviation & Sources	320-323
12	Disclaimer	324

Location & Political Map



Administrative Setup

List of Village Panchayat & Intermediate Panchayat (Block) Name - 2011

Village Name	Village Panchayat Name	Intermediate Panchayat Name
Ahmad Devnagar	Amaddevnagar	Ganj Dundwara
Ajijpur	Ajijpur	Ganj Dundwara
Ajit Nagar	Ajitnagar	Sidhpura
Akbarnagar Palia	Akbar Nagarwaliya	Ganj Dundwara
Alah Pur	Alah Pur	Ganj Dundwara
Alipur Bhakhri	Munj Khera	Ganj Dundwara
Alipur Dadar	Allipurdadar	Ganj Dundwara
Asadgarh	Asadgarh	Ganj Dundwara
Ashokpur	Ashokpur	Patiyali
Aurangabad	Aurangabad	Patiyali
Bachhuia	Bahora	Patiyali
Badola	Badhola	Patiyali
Bagbas	Bagbas	Ganj Dundwara
Bahadurnagar	Alipur Dadar	Ganj Dundwara
Bahora	Bahora	Patiyali
Bahoranpur	Bahoran Pura	Sidhpura
Bahota	Bahora	Ganj Dundwara
Bahrojpur	Bahragpur	Ganj Dundwara
Bakrai Bhains Rasi	Gaura	Patiyali
Balharpur Taluka Samothi	Valharpur	Sidhpura
Balloopur	Bloo Pur	Patiyali
Bamanpura	Ulai Kheda	Ganj Dundwara
Banail	Banail	Ganj Dundwara
Bangas Nagar	Bagbas	Ganj Dundwara
Barae Pur	Paraspur	Patiyali
Barethi	Sujavalpur	Ganj Dundwara
Barona	Barouna	Ganj Dundwara
Bhau Pura	Maoupura	Sidhpura
Bheekampur	Bhikam Pur	Ganj Dundwara

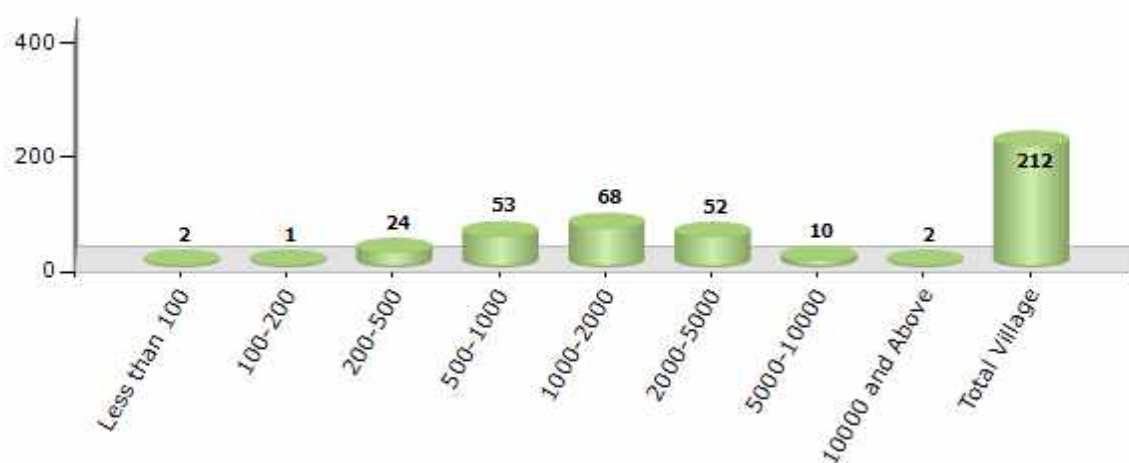
Contd....

Demographics

Number of Villages by Population Size - 2011

Less than 100	100-200	200-500	500-1000	1000-2000	2000-5000	5000-10000	10000 and Above	Total Village
2	1	24	53	68	52	10	2	212

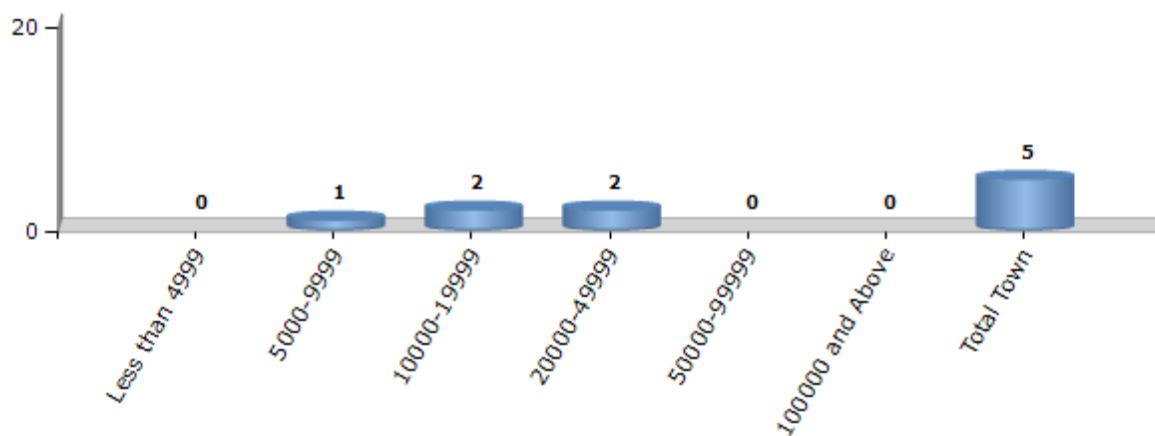
Number of Villages by Population Size - 2011



Number of Towns by Population Size - 2011

Less than 4999	5000-9999	10000-19999	20000-49999	50000-99999	100000 and Above	Total Town
0	1	2	2	0	0	5

Number of Towns by Population Size - 2011

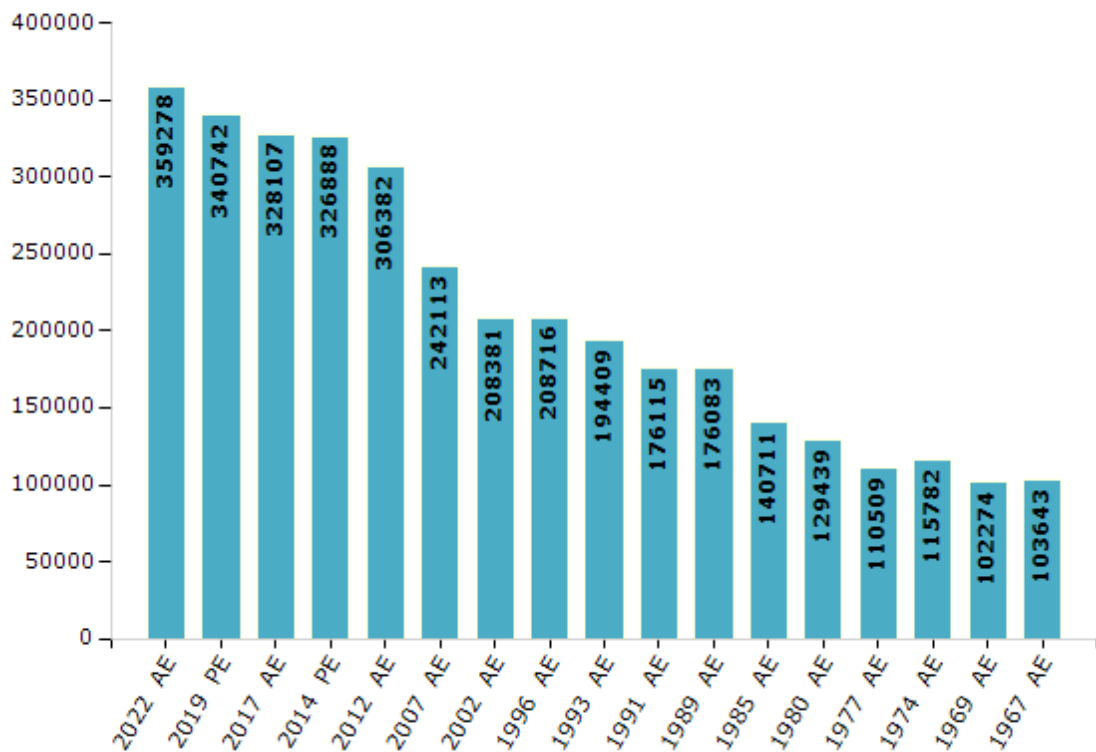


Electoral Features

Electors by Male & Female

Year	Male	Female	Others	Total	Year	Male	Female	Others	Total
2022 AE	191944	167312	22	359278	1991 AE	96590	79525	-	176115
2019 PE	185191	155542	9	340742	1989 AE	96572	79511	-	176083
2017 AE	179257	148839	11	328107	1985 AE	77661	63050	-	140711
2014 PE	178064	148819	5	326888	1980 AE	69910	59529	-	129439
2012 AE	170985	135392	5	306382	1977 AE	56850	53659	-	110509
2009 PE	-	-	-	-	1974 AE	63062	52720	-	115782
2007 AE	132884	109229	-	242113	1969 AE	61191	41083	-	102274
2004 PE	-	-	-	-	1967 AE	-	-	-	103643
2002 AE	116723	91658	-	208381	1962 AE	-	-	-	-
1999 PE	-	-	-	-	1957 AE	-	-	-	-
1996 AE	114827	93889	-	208716	1952 AE	-	-	-	-
1993 AE	106930	87479	-	194409					

Number of Electors



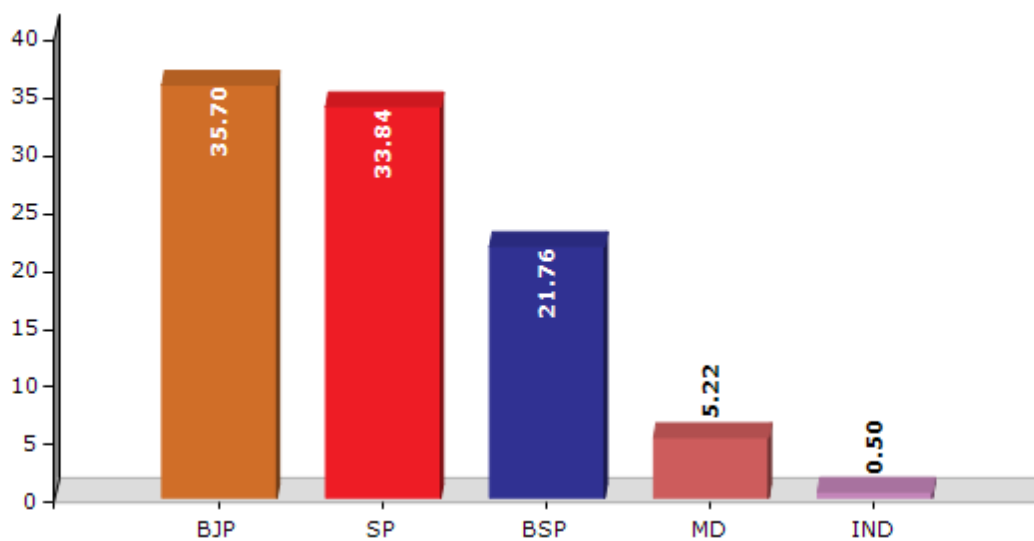
Note : AE : Assembly Election, PE : Assembly Segment of Parliamentary Election

Historical Summary Election Results

Summary Result of Assembly Election - 2017

Candidate Name	Party	Votes	Votes %
Mamtesh	BJP	72414	35.7
Kiran Yadav	SP	68643	33.84
Dheerendra Bahadur Singh Chauhan Dheeru	BSP	44131	21.76
Shyamsundar	MD	10586	5.22
Shrikumar	IND	1020	0.5
Ashok Kumar Mishra	IND	975	0.48
Pooran Singh	MHP	921	0.45
Vinay Mishra	BSCP	799	0.39
Vipin Kumar	IND	743	0.37
Rahul	IND	389	0.19
Mohar Singh	UPRP	324	0.16
Davendra Singh	IND	322	0.16
	NOTA	1556	0.77

Votes Percentage of Top Parties - 2017



Polling Station Level Election Results

Number and Name of Polling Stations (PS) (2022)

Number of Polling Stations	Name of Polling Stations	Number of Polling Stations	Name of Polling Stations
1	P.School, Shahbazpur, Room No.1	22	P.School, Sunnagarhi R.No.2
2	P.School, Shahbazpur, Room No.2	23	P.School, Kishol, Vill. Kiloni R.No.1
3	P.School, Dhansinghpur	24	P.School, Kishol, Vill. Kiloni R.No.2
4	P.School, N. Karan Majra Dhansingh Pur	25	U.P.V. Nagla Tikuri M. Kishol
5	P.School, Myasur Room No.1	26	Sarkari Baratghar Gathura
6	P.School, Myasur Room No.2	27	P.School, Devkali R.No.1
7	P.School, Rafatpur Dhulai	28	P.School, Devkali R.No.2
8	P.School, Ulaikheda	29	P.School, Bastoli Brahampur
9	P.School, Vamanpura	30	Shri Bhagirathi Madhyamik School Gajora
10	P.School, Nagar Kanchanpur, R.No.1	31	P.School, Chiroli Khati
11	P.School, Nagar Kanchanpur, R.No.2	32	P.School, Dharpur R.No.1
12	P.School Kanchanpur	33	P.School, Dharpur R.No.2
13	P.School, Bhikampur	34	P.School, Barona R.No.1
14	P.School, Hevatpur M. Bhikampur	35	P.School, Barona R.No.2
15	Girl P.School, N. Rate R.No. 1	36	P.School, Samaspur Tarai
16	Girl P.School, N. Rate R.No. 2	37	P.School, Bagwas
17	P.School, Ahameddev Nagar	38	P.School, Ghabra
18	Girl P.School, Khijarpur	39	Jr.High School, Myuni
19	P.School, Ganeshpur Bhatan	40	P.School, Bahrozpur R.No.1
20	P.School, Sikandarpur Khurd	41	P.School, Bahrozpur R.No.2
21	P.School, Sunnagarhi R.No.1	42	P.School, Mahmoodpur

Contd....

Polling Station Level Election Results

Polling Station-wise Votes Secured by Overall Top Five Parties in Patiyali Assembly in Assembly Election (AE) under Etah Parliamentary Constituency in Uttar Pradesh (2022)

Number of Polling Station	Winner - Nadira Sultan alias Bitiya (SP)	Runner-up - Mamtesh Shakya (BJP)	3rd - Neeraj Kishore Mishra (BSP)	4th - Vivek Kumar (JANADIP)	5th - Mohd. Imran Ali (INC)	NOTA	Other	Total Votes Secured
36	8	156	237	0	1	0	16	418
37	82	362	218	3	2	0	17	684
38	130	266	99	1	2	0	11	509
39	138	296	118	0	5	0	15	572
40	134	260	59	0	0	0	26	479
41	155	283	52	0	1	0	6	497
42	304	14	145	0	5	0	9	477
43	444	115	9	1	4	0	6	579
44	487	52	15	0	6	0	8	568
45	439	19	3	1	3	0	5	470
46	403	22	59	0	3	0	3	490
47	491	18	3	1	2	0	5	520
48	397	1	0	0	6	0	0	404
49	433	10	2	3	5	0	5	458
50	390	53	10	1	4	0	2	460
51	424	29	0	0	12	0	10	475
52	390	8	0	2	7	0	2	409
53	433	26	49	2	8	0	8	526
54	302	18	130	10	5	0	3	468
55	593	0	2	0	10	0	3	608
56	578	10	6	0	7	0	3	604
57	566	49	53	0	3	0	6	677
58	467	43	12	1	2	0	6	531
59	490	1	0	5	3	0	0	499
60	506	11	1	3	6	0	3	530
61	298	1	2	2	3	0	0	306
61A	265	40	4	1	4	0	5	319
62	614	9	4	0	3	0	1	631
63	353	0	1	1	4	0	0	359
63A	381	4	3	0	1	0	1	390
64	25	466	18	0	5	0	4	518
65	52	430	23	0	1	0	4	510
66	421	112	138	3	3	0	3	680
67	282	215	152	3	4	0	4	660
68	153	278	137	1	3	0	14	586

Contd....

Polling Station Level Election Results

Winner, Runner-up and 3rd Party Position & Winning Margin According to Polling Stations in Patiyali Assembly in Assembly Election (AE) under Etah Parliamentary Constituency in Uttar Pradesh (2022)

Polling Station Number	Winner Party	Winner Votes (%)	Runner-up Party	Runner-up Votes (%)	Winning Margin Votes (%)	Third Party	Third Party Votes (%)	Other Votes (%)
69	SP	333 (63.55)	BJP	148 (28.24)	185 (35.31)	BSP	29 (5.53)	14 (2.67)
70	SP	562 (84.51)	BJP	87 (13.08)	475 (71.43)	BSP	8 (1.2)	8 (1.2)
71	SP	480 (96.39)	BJP	9 (1.81)	471 (94.58)	BSP	4 (0.8)	5 (1)
72	SP	632 (88.27)	BJP	66 (9.22)	566 (79.05)	BSP	8 (1.12)	10 (1.4)
73	SP	740 (83.71)	BJP	125 (14.14)	615 (69.57)	BSP	11 (1.24)	8 (0.9)
74	SP	563 (85.82)	BJP	81 (12.35)	482 (73.47)	INC	5 (0.76)	7 (1.07)
75	SP	627 (96.46)	BJP	15 (2.31)	612 (94.15)	JANADIP	2 (0.31)	6 (0.92)
76	SP	555 (81.26)	BJP	107 (15.67)	448 (65.59)	INC	8 (1.17)	13 (1.9)
77	SP	722 (94.38)	BJP	28 (3.66)	694 (90.72)	INC	6 (0.78)	9 (1.18)
78	SP	611 (96.68)	BSP	7 (1.11)	604 (95.57)	JANADIP	6 (0.95)	8 (1.27)
79	SP	574 (96.47)	BSP	13 (2.18)	561 (94.29)	INC	4 (0.67)	4 (0.67)
80	SP	776 (96.16)	INC	19 (2.35)	757 (93.81)	BJP	7 (0.87)	5 (0.62)
81	SP	658 (82.56)	BSP	66 (8.28)	592 (74.28)	BJP	61 (7.65)	12 (1.51)
82	SP	631 (96.34)	BSP	12 (1.83)	619 (94.51)	INC	6 (0.92)	6 (0.92)
83	SP	655 (90.85)	BJP	31 (4.3)	624 (86.55)	BSP	25 (3.47)	10 (1.39)
84	SP	424 (75.85)	BJP	95 (16.99)	329 (58.86)	BSP	33 (5.9)	7 (1.25)
85	SP	484 (96.8)	BJP	8 (1.6)	476 (95.2)	JANADIP	5 (1)	3 (0.6)
86	BJP	458 (85.45)	SP	50 (9.33)	408 (76.12)	BSP	19 (3.54)	9 (1.68)
87	BJP	483 (87.82)	SP	36 (6.55)	447 (81.27)	BSP	19 (3.45)	12 (2.18)
88	BJP	623 (89.38)	SP	41 (5.88)	582 (83.5)	BSP	23 (3.3)	10 (1.43)
89	BJP	370 (70.48)	SP	83 (15.81)	287 (54.67)	BSP	65 (12.38)	7 (1.33)
90	BJP	341 (64.95)	SP	140 (26.67)	201 (38.28)	BSP	35 (6.67)	9 (1.71)
91	SP	280 (54.26)	BJP	200 (38.76)	80 (15.5)	BSP	30 (5.81)	6 (1.16)
92	BJP	483 (88.62)	SP	41 (7.52)	442 (81.1)	BSP	15 (2.75)	6 (1.1)
93	SP	302 (51.45)	BJP	182 (31.01)	120 (20.44)	BSP	98 (16.7)	5 (0.85)
94	BJP	435 (87.7)	BSP	34 (6.85)	401 (80.85)	SP	21 (4.23)	6 (1.21)
95	BJP	194 (51.6)	BSP	105 (27.93)	89 (23.67)	SP	72 (19.15)	5 (1.33)
96	BJP	180 (47.12)	BSP	163 (42.67)	17 (4.45)	SP	37 (9.69)	2 (0.52)
97	BJP	539 (82.04)	SP	96 (14.61)	443 (67.43)	BSP	14 (2.13)	8 (1.22)
98	BJP	358 (42.57)	SP	357 (42.45)	1 (0.12)	BSP	117 (13.91)	9 (1.07)
99	BJP	320 (50.87)	SP	221 (35.14)	99 (15.73)	BSP	64 (10.17)	24 (3.82)
100	BJP	623 (89.13)	BSP	40 (5.72)	583 (83.41)	SP	26 (3.72)	10 (1.43)
101	SP	197 (53.97)	BSP	162 (44.38)	35 (9.59)	INC	3 (0.82)	3 (0.82)
102	SP	675 (94.14)	BSP	17 (2.37)	658 (91.77)	BJP	9 (1.26)	16 (2.23)
103	BJP	433 (54.81)	SP	157 (19.87)	276 (34.94)	BSP	154 (19.49)	46 (5.82)

Contd....

Socio-Economic Amenities - Rural

Access to Education Facilities

Particulars	Number of Villages (% of Population)				
	Available	Not Available	If Not Available (Distance of Nearest Facility)		
			A	B	C
Govt. Primary School	188 (96)	24 (4)	6 (1)	2 (1)	0 (0)
Private Primary School	46 (43)	166 (57)	1 (0)	0 (0)	0 (0)
Govt. Middle School	112 (71)	100 (29)	45 (13)	10 (3)	1 (0)
Private Middle School	36 (36)	176 (64)	14 (4)	4 (1)	0 (0)
Govt. Secondary School	9 (12)	203 (88)	41 (14)	34 (12)	12 (4)
Private Secondary School	22 (28)	190 (72)	40 (13)	20 (8)	5 (2)
Govt. Senior Secondary School	5 (8)	207 (92)	31 (11)	33 (13)	16 (6)
Private Senior Secondary School	17 (24)	195 (76)	40 (14)	26 (11)	8 (3)
Govt. Arts and Science Degree College	2 (3)	210 (97)	16 (7)	21 (7)	43 (25)
Private Arts and Science Degree College	0 (0)	212 (100)	22 (11)	26 (14)	27 (13)
Govt. Engineering College	0 (0)	212 (100)	4 (2)	6 (3)	53 (27)
Private Engineering College	0 (0)	212 (100)	2 (1)	4 (1)	58 (30)
Govt. Medicine College	0 (0)	212 (100)	10 (5)	12 (5)	56 (32)
Private Medicine College	0 (0)	212 (100)	1 (0)	1 (1)	26 (15)
Govt. Management Institute	0 (0)	212 (100)	2 (1)	3 (1)	63 (28)
Private Management Institute	0 (0)	212 (100)	1 (0)	0 (0)	27 (17)
Govt. Polytechnic	3 (1)	209 (99)	0 (0)	1 (1)	150 (78)
Private Polytechnic	0 (0)	212 (100)	0 (0)	0 (0)	5 (1)
Govt. Vocational Training School/ITI	1 (0)	211 (100)	1 (0)	1 (1)	135 (66)
Private Vocational Training School/ITI	0 (0)	212 (100)	0 (0)	0 (0)	20 (13)
Govt. Non Formal Training Centre	3 (1)	209 (99)	4 (2)	3 (1)	44 (28)
Private Non Formal Training Centre	1 (1)	211 (99)	1 (1)	0 (0)	3 (3)
Govt. School For Disabled	0 (0)	212 (100)	0 (0)	1 (0)	44 (16)
Private School For Disabled	0 (0)	212 (100)	0 (0)	0 (0)	1 (1)
Government Others	0 (0)	212 (100)	0 (0)	0 (0)	2 (1)
Private Others	0 (0)	212 (100)	0 (0)	0 (0)	0 (0)

Note : Distance A : Less than 5 km; B : Between 5-10 km; C : 10+ km.; Source : Data Analysis is based on 2011 Census.

DISCLAIMER

The Terms of Use and Disclaimer of Datanet India Private Limited (hereinafter referred to as "Datanet") for use of this analysis report of **Patiyali Assembly Constituency (Patiyali Vidhan Sabha) :-**

1. **Assembly Factbook™** is a Registered Trade Mark owned by Datanet.
2. All the maps are sketched and graphical representation only and have not been drawn to the scale and also not to represent the actual geographical area or boundary of the unit.
3. The data for the aforesaid analysis is based on authentic sources and has been culled from the various publications of Census, CSO and NSSO for district and block level data, various central and state government departments, Central & State Elections Commissions and the concerned Returning Officers' releases, Electoral Rolls, Election results and allied publications, internal assessment, surveys, estimates and analysis. Therefore, certain adjustment of data at micro level may have been done to arrive closer to the macro data.
4. Data have been provided on an "As Is" and "As AVAILABLE" basis
5. The colours shown in the maps or diagram and charts of a particular party, alliance or AC are indicative and do not represent them.
6. This publication which includes maps, sheets, graphs and data would be the property under copyright of Datanet only. The user may use these for its internal study, analysis and research purposes. It's public display, re-selling or any commercial uses by the user are not allowed.
7. Datanet has taken due care and caution in compilation and processing of data and allied information, but does not guarantee the accuracy, adequacy or completeness of any information/analysis and will be not responsible for any errors or omissions or for the results obtained from the use of such information/analysis.
8. All the contents for the publication have been culled from various authentic sources and Datanet reasonably believes such sources to be reliable, but does not make any representations, express or implied as to the accuracy or fitness of use of such information. The information or contents of the information/analysis do not constitute advice and should not be relied upon in making (or refraining from making) any decision. Any reliance placed upon the information provided by Datanet is the sole responsibility and strictly at the user's risk.
9. In no event will Datanet be liable for any damages (including, without limitation, damages for loss of business projects, or loss of profits) arising in contract, tort or otherwise from the use of or inability to use any of its contents, or from any action taken (or refrained from being taken) as a result of using the analysis or any of its contents. Datanet its directors, owners, editors, officials, employees, distributor and agents or any associate will not be liable for any errors in the information contained or any consequences arising from the use of the contents of the provided information/analysis.
10. If any provision of these terms and conditions is held invalid or illegal or unenforceable for any reason by any court of competent jurisdiction, such provision shall be severed and the remainder of provisions of the terms and conditions shall continue in full force and effect as if the Term of Use had been executed with the invalid, illegal or unenforceable provision eliminated.
11. If there are any discrepancies in the information provided, please bring it to attention of Datanet for suitable rectification measures.

Buy Online This Complete Book At
Datanet India eBooks Store

www.indiastatpublications.com

or go directly at

[http://www.indiastatpublications.com/
Assembly_factbook/Uttar Pradesh/Etah/ Patiyali](http://www.indiastatpublications.com/Assembly_factbook/Uttar%20Pradesh/Etah/Patiyali)

 **indiastat**elections

ISBN : 978-93-5905-217-5



9 789359 052175