



Uttar Pradesh

Assembly Factbook™

Mohammdi Assembly Constituency



Key Electoral Data of Mohammdi
Assembly Constituency (Vidhan Sabha)

Uttar Pradesh

Assembly Factbook™

Mohammdi Assembly Constituency



Mohammdi Vidhan Sabha

Editor & Director

Dr. R.K. Thukral

Research Editor

Dr. Shafeeq Rahman

**Compiled, Researched and Published by
Datanet India Pvt. Ltd.**

D-100, 1st Floor,

Okhla Industrial Area, Phase-I,

New Delhi- 110020.

Ph.: 91-11- 43580781-84

Email : support@indiastatpublications.com

Website : www.indiastatelections.com

Online Book Store :

www.indiastatpublications.com

Report No. : AFB/UP-144-0123

ISBN : 978-93-5905-207-6

First Edition : January, 2018

Sixth Updated Edition : January, 2023

Price : Rs.11500/-

US\$ 310

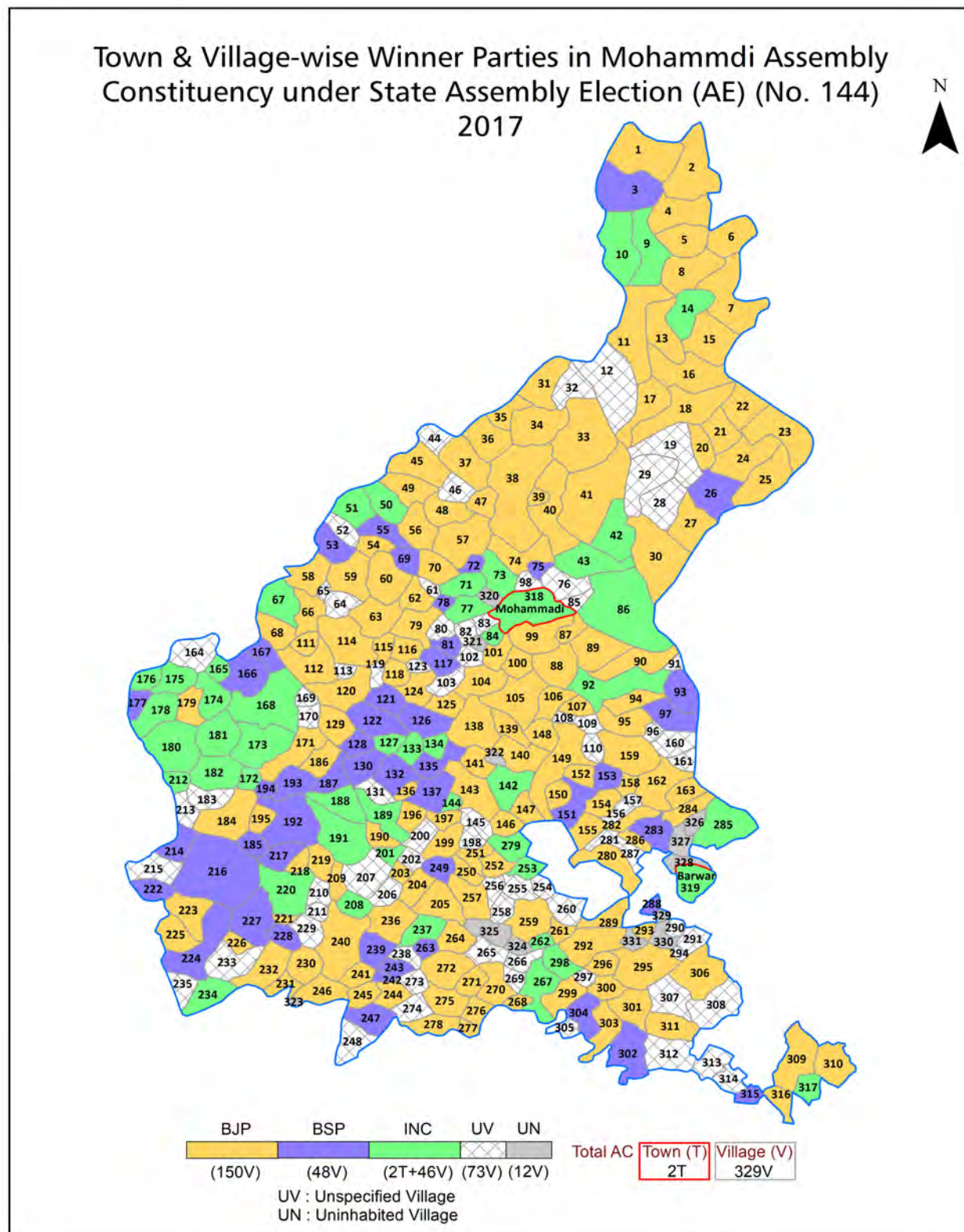
© Datanet India Pvt. Ltd.

All rights reserved. No part of this book may be reproduced, stored in a retrieval system or transmitted in any form or by any means, mechanical photocopying, photographing, scanning, recording or otherwise without the prior written permission of the publisher. Please refer to Disclaimer at page no. 311 for the use of this publication.

Printed in India

No.	Particulars	Page No.
	Introduction	
1	Assembly Constituency - (Vidhan Sabha) at a Glance Features of Assembly as per Delimitation Commission of India (2008)	1-2
	Location and Political Maps	
2	Location Map Boundaries of Assembly Constituency - (Vidhan Sabha) in District Boundaries of Assembly Constituency under Parliamentary Constituency - (Lok Sabha) Town & Village-wise Winner Parties-2022, 2019, 2017, 2014, 2012 and 2009	3-11
	Administrative Setup (2011)	
3	District Sub-district Towns Villages Inhabited Villages Uninhabited Villages Village Panchayat Intermediate Panchayat	12-27
	Demographics (2011)	
4	Population Households Rural/Urban Population Towns and Villages by Population Size Sex Ratio (Total & 0-6 Years) Religious Population Social Population Literacy Rate	28-29
	Electoral Features	
5	Important Dates of Last Elections Held Electors by Gender Service Electors Voters Voters Turnout Polling Stations & Average Number of Electors per Polling Station Electors by Age Group Present Elected Representatives	30-35
	Historical Summary Election Results	
6	Vote Share of Major Parties Winning Margin (Number & Percentage) Polarity of Parties Summary Result of Assembly Segment of Parliamentary Election 2019, 2014, 2009, 2004 and 1999 Summary Result of Assembly Elections 2022, 2017, 2012, 2007, 2002, 1996, 1993, 1991, 1989, 1985, 1980, 1977, 1974, 1969, 1967, 1962, 1957 and 1952	36-62
	Polling Station Level Election Results	
7	Name and Number of Polling Station 2022, 2019, 2017, 2014, 2012 and 2009 Polling Station-wise Electors, Voters & Voters Turnout 2022, 2019, 2017, 2014, 2012 and 2009 Polling Station wise Elections Results 2022, 2019, 2017, 2014, 2012 and 2009	63-270
8	Panchayat and Local Bodies Election Results Panchayat Result 2015 Urban Local Bodies Result 2012	271-289
	Share of Assembly Constituency	
9	Share of Assembly Constituency - (Vidhan Sabha) in State, District and Parliamentary Constituency - (Lok Sabha)	290
	Socio-Economic Amenities (2011)	
10	Access to Administrative Units Agricultural, Manufacturing and Industrial Commodities Demographic Indicators Education Health & Manpower Drinking Water Supply Sanitation Entertainment and Recreations Infrastructure Power Food Allocation Distribution and Marketing of Agriculture Commodities Infrastructure Transport and Road Infrastructure Communication Banking and Financial Services Land Use Irrigation Source	292-306
11	Abbreviation & Sources	307-310
12	Disclaimer	311

Location & Political Map



Administrative Setup

List of Village Panchayat & Intermediate Panchayat (Block) Name - 2011

Village Name	Village Panchayat Name	Intermediate Panchayat Name
Abbaspur	Aliyapur	Pasgawan
Abhaipur	Na	Pasgawan
Ajehara	Ajehra	Mohammadi
Ajwapur	Ajvapur	Pasgawan
Akbarabad	Akbarabad	Mohammadi
Akhairajpur	Akbarabad	Mohammadi
Aliapur	Aliya Pur	Pasgawan
Alinagar	Gurela	Mohammadi
Allipupur	Allipur	Pasgawan
Amara	Deohra Ajitpur	Mohammadi
Antarbari	Saunariya	Pasgawan
Asauwa	Asauwa	Mohammadi
Atsar	Mudarpipari	Mohammadi
Babauri	Babauri	Mohammadi
Bachgawan	Bachgawan	Pasgawan
Bagbahi	Dilawarpur	Mohammadi
Bagrethi	Bagrethi	Mohammadi
Bahadur Nagar	Bahadurnagar	Mohammadi
Bahadurpur	Bachgaowa	Pasgawan
Baida	Baida	Mohammadi
Baldeota	Baldeota	Pasgawan
Balmiyan Barkhar	Balmiya Barkhar	Mohammadi
Banikagaon	Bankagaon	Pasgawan
Banjaria	Muragalib	Mohammadi
Bara Barai	Bagrethi	Mohammadi
Baraincha	Baraincha	Mohammadi
Baraura	Nayagaon Jar	Pasgawan
Barhaiya	Bathiya	Pasgawan
Barhbhriudho	Barwatiudho	Mohammadi

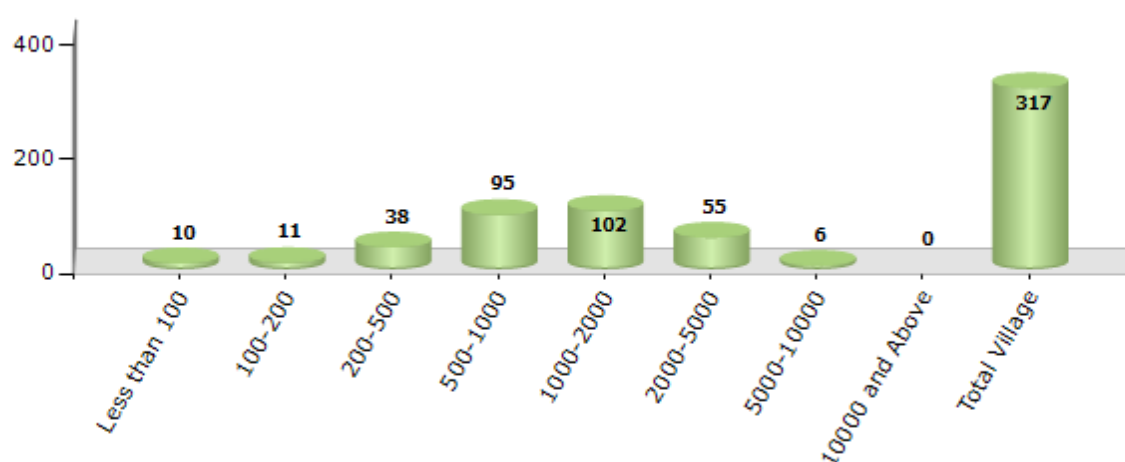
Contd....

Demographics

Number of Villages by Population Size - 2011

Less than 100	100-200	200-500	500-1000	1000-2000	2000-5000	5000-10000	10000 and Above	Total Village
10	11	38	95	102	55	6	0	317

Number of Villages by Population Size - 2011



Number of Towns by Population Size - 2011

Less than 4999	5000-9999	10000-19999	20000-49999	50000-99999	100000 and Above	Total Town
0	0	1	1	0	0	2

Number of Towns by Population Size - 2011



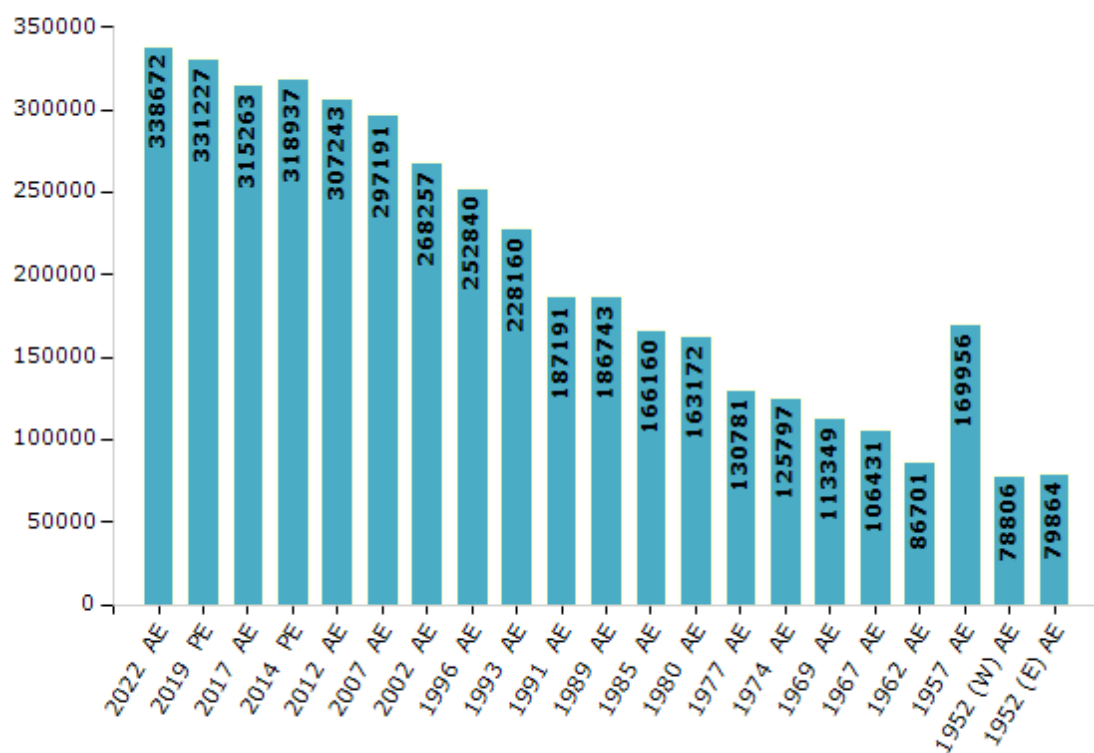
Electoral Features

Electors by Male & Female

Year	Male	Female	Others	Total
2022 AE	181355	157303	14	338672
2019 PE	178280	152935	12	331227
2017 AE	171355	143898	10	315263
2014 PE	172533	146394	10	318937
2012 AE	167667	139571	5	307243
2009 PE	-	-	-	-
2007 AE	162004	135187	-	297191
2004 PE	-	-	-	-
2002 AE	148528	119729	-	268257
1999 PE	-	-	-	-
1996 AE	139076	113764	-	252840
1993 AE	125428	102732	-	228160

Year	Male	Female	Others	Total
1991 AE	112323	74868	-	187191
1989 AE	104684	82059	-	186743
1985 AE	99459	66701	-	166160
1980 AE	97911	65261	-	163172
1977 AE	78543	52238	-	130781
1974 AE	75490	50307	-	125797
1969 AE	66936	46413	-	113349
1967 AE	-	-	-	106431
1962 AE	-	-	-	86701
1957 AE	-	-	-	169956
1952 (W) AE	-	-	-	78806
1952 (E) AE	-	-	-	79864

Number of Electors



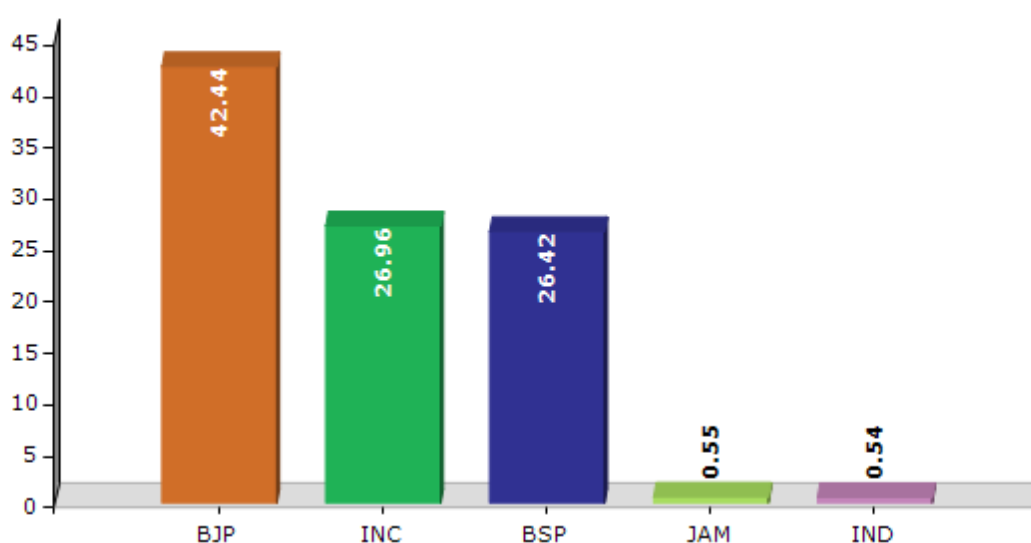
Note : AE : Assembly Election, PE : Assembly Segment of Parliamentary Election, (W) : Mohamdi West, (E) : Mohamdi East

Historical Summary Election Results

Summary Result of Assembly Election - 2017

Candidate Name	Party	Votes	Votes %
Lokendra Pratap Singh	BJP	93000	42.44
Sanjay Sharma	INC	59082	26.96
Daud Ahmad	BSP	57902	26.42
Adesh Kumar	JAM	1207	0.55
Nar Singh	IND	1187	0.54
Rambeti Sharma	RLD	1151	0.53
Om Prakash	IND	626	0.29
Rachana	IND	622	0.28
Malkeet Singh	BSRD	615	0.28
Saziya Khatoon	SWPI	483	0.22
Harishankar	RAJAP	471	0.21
Ramrati	BKRD	470	0.21
	NOTA	2330	1.06

Votes Percentage of Top Parties - 2017



Polling Station Level Election Results

Number and Name of Polling Stations (PS) (2022)

Number of Polling Stations	Name of Polling Stations	Number of Polling Stations	Name of Polling Stations
1	Ups Sahjniya M0 Mukundpur-1 Room No 1	22	Pipriya Khas 1Ps Pipariya Khas Room No. 1
2	Ups Sahjniya M0 Mukundpur-2 Room No 2	23	Ps Pipariya Khas Room No. 2
3	Composite School 1-8 Lauikheda Room No. 1	24	Ps Moodagalib Room No. 1
4	Composite School 1-8 Lauikheda Room No. 2	25	Ps Moodagalib Room No. 2
5	Ps Padsar Room No. 1	26	Ups Moodagalib
6	Ps Padsar Room No. 2	27	Ps Banjaria
7	Composite School 1-8 Moodanijam Room No. 1	28	Composite School 1-8 Padri
8	Composite School 1-8 Moodanijam Room No. 2	29	Composite School 1-8 Mauthikheda Room No. 1
9	Ps New Umarpur Room No. 1	30	Composite School 1-8 Mauthikheda Room No. 2
10	Ps New Umarpur Room No. 2	31	Ps Pokhnapur Room No. 1
11	Ups Itoua	32	Ps Pokhnapur Room No. 2
12	Ps Devalaria	33	Composite School 1-8 Barkhera
13	Ps Rampur Madari Room No. 1	34	Ps Shivpuri H/O Sahabganj Grunt Room No. 1
14	Ps Rampur Madari Room No. 2	35	Ps Shivpuri H/O Sahabganj Grunt Room No. 2
15	Composite School 1-8 Sunderpur H/O Grant Ibrahimpur Room No. 1	36	Ps Distapur H/O Sahabganj Grunt Room No. 1
16	Composite School 1-8 Sunderpur H/O Grant Ibrahimpur Room No. 2	37	Ps Distapur H/O Sahabganj Grunt Room No. 2
17	Composite School 1-8 Korigwan Room No. 1	38	Ups Nandapur H/Osahabganj Grunt Room No.1
18	Composite School 1-8 Korigwan Room No. 2	39	Ups Nandapur H/Osahabganj Grunt Room No. 2
19	Composite School 1-8 Karonda Room No. 1	40	Ps Shankarpur H/O Faridpur Grunt
20	Composite School 1-8 Karonda Room No. 2	41	Ps Jhakra H/O Bhudia Room No. 1
21	Ps Mazhigwan	42	Ps Jhakra H/O Bhudia Room No. 2

Contd....

Polling Station Level Election Results

Polling Station-wise Votes Secured by Overall Top Five Parties in Mohammdi Assembly in Assembly Election (AE) under Dhaurahra Parliamentary Constituency in Uttar Pradesh (2022)

Number of Polling Station	Winner - Lokendra Pratap Singh (BJP)	Runner-up - Daud Ahmad (SP)	3rd - Shakeel Ahmad Siddiqui (BSP)	4th - Reetu Singh (INC)	5th - Ravikant (AAP)	NOTA	Other	Total Votes Secured
36	339	288	88	4	1	5	2	727
37	229	312	67	2	2	5	1	618
38	190	307	28	1	2	2	2	532
39	181	153	53	6	3	5	4	405
40	233	181	19	7	6	7	5	458
41	191	218	152	11	7	2	2	583
42	312	163	43	2	3	10	6	539
43	181	229	67	4	1	3	1	486
44	226	125	137	7	6	8	5	514
45	215	304	11	5	6	5	2	548
46	213	392	58	4	5	6	10	688
47	312	100	42	3	6	0	2	465
48	514	255	86	22	39	7	5	928
49	627	142	25	9	3	11	9	826
50	732	124	5	5	2	4	3	875
51	774	62	8	3	11	1	3	862
52	413	24	20	1	11	5	4	478
53	454	40	4	1	11	3	3	516
54	428	163	78	7	10	9	5	700
55	351	117	41	5	3	4	2	523
56	447	199	62	7	6	8	8	737
57	329	192	17	0	0	0	0	538
58	76	527	54	3	1	8	3	672
59	31	334	22	4	0	2	1	394
60	13	400	1	1	2	2	1	420
61	669	97	50	12	10	13	11	862
62	468	71	90	9	6	6	6	656
63	635	76	10	14	5	4	4	748
64	666	161	11	6	9	3	5	861
65	307	250	42	7	6	16	3	631
66	180	45	211	6	3	6	10	461
67	506	186	60	4	5	6	6	773
68	306	234	104	12	4	2	7	669
69	513	220	25	19	3	11	11	802
70	626	180	92	9	5	3	10	925

Contd....

Polling Station Level Election Results

Winner, Runner-up and 3rd Party Position & Winning Margin According to Polling Stations in Mohammdi Assembly in Assembly Election (AE) under Dhaurahra Parliamentary Constituency in Uttar Pradesh (2022)

Polling Station Number	Winner Party	Winner Votes (%)	Runner-up Party	Runner-up Votes (%)	Winning Margin Votes (%)	Third Party	Third Party Votes (%)	Other Votes (%)
71	BJP	291 (41.69)	SP	182 (26.07)	109 (15.62)	BSP	180 (25.79)	45 (6.45)
72	SP	499 (72.21)	BJP	119 (17.22)	380 (54.99)	BSP	49 (7.09)	24 (3.47)
73	BJP	383 (57.16)	SP	140 (20.9)	243 (36.26)	BSP	91 (13.58)	56 (8.36)
74	BJP	329 (54.56)	SP	259 (42.95)	70 (11.61)	BSP	7 (1.16)	8 (1.33)
75	SP	512 (59.33)	BJP	299 (34.65)	213 (24.68)	BSP	31 (3.59)	21 (2.43)
76	BJP	436 (76.22)	SP	91 (15.91)	345 (60.31)	BSP	32 (5.59)	13 (2.27)
77	SP	422 (62.8)	BSP	174 (25.89)	248 (36.91)	BJP	68 (10.12)	8 (1.19)
78	SP	406 (61.05)	BJP	230 (34.59)	176 (26.46)	BSP	10 (1.5)	19 (2.86)
79	BJP	246 (53.59)	BSP	112 (24.4)	134 (29.19)	SP	78 (16.99)	23 (5.01)
80	BJP	224 (56.42)	SP	147 (37.03)	77 (19.39)	BSP	18 (4.53)	8 (2.02)
81	BJP	226 (47.18)	SP	128 (26.72)	98 (20.46)	BSP	107 (22.34)	18 (3.76)
82	BJP	206 (62.61)	BSP	76 (23.1)	130 (39.51)	SP	35 (10.64)	12 (3.65)
83	BJP	324 (43.72)	BSP	204 (27.53)	120 (16.19)	SP	167 (22.54)	46 (6.21)
84	BJP	238 (56.53)	SP	127 (30.17)	111 (26.36)	BSP	48 (11.4)	8 (1.9)
85	BSP	200 (39.68)	BJP	151 (29.96)	49 (9.72)	SP	119 (23.61)	34 (6.75)
86	BJP	318 (77.18)	SP	81 (19.66)	237 (57.52)	BSP	7 (1.7)	6 (1.46)
87	BJP	265 (63.25)	SP	85 (20.29)	180 (42.96)	BSP	54 (12.89)	15 (3.58)
88	BJP	254 (40.13)	BSP	207 (32.7)	47 (7.43)	SP	153 (24.17)	19 (3)
89	SP	422 (69.18)	BSP	154 (25.25)	268 (43.93)	BJP	26 (4.26)	8 (1.31)
90	SP	760 (94.76)	BSP	38 (4.74)	722 (90.02)	BJP	3 (0.37)	1 (0.12)
91	SP	526 (84.16)	BJP	51 (8.16)	475 (76)	BSP	46 (7.36)	2 (0.32)
92	SP	380 (54.91)	BJP	191 (27.6)	189 (27.31)	BSP	105 (15.17)	16 (2.31)
93	SP	113 (50.45)	BJP	89 (39.73)	24 (10.72)	BSP	22 (9.82)	0 (0)
94	SP	270 (50.66)	BJP	255 (47.84)	15 (2.82)	INC	3 (0.56)	5 (0.94)
95	BJP	234 (44.32)	SP	157 (29.73)	77 (14.59)	BSP	116 (21.97)	21 (3.98)
96	SP	206 (40.31)	BSP	170 (33.27)	36 (7.04)	BJP	129 (25.24)	6 (1.17)
97	BJP	472 (57.35)	SP	214 (26)	258 (31.35)	BSP	95 (11.54)	42 (5.1)
98	BSP	539 (72.64)	BJP	130 (17.52)	409 (55.12)	SP	50 (6.74)	23 (3.1)
99	SP	699 (91.37)	BJP	48 (6.27)	651 (85.1)	BSP	13 (1.7)	5 (0.65)
100	SP	774 (94.51)	BJP	23 (2.81)	751 (91.7)	BSP	7 (0.85)	15 (1.83)
101	SP	450 (65.98)	BJP	209 (30.65)	241 (35.33)	INC	8 (1.17)	15 (2.2)
102	SP	415 (60.85)	BJP	253 (37.1)	162 (23.75)	INC	6 (0.88)	8 (1.17)
103	SP	588 (88.42)	BSP	32 (4.81)	556 (83.61)	BJP	30 (4.51)	15 (2.26)
104	SP	499 (93.8)	BSP	18 (3.38)	481 (90.42)	BJP	11 (2.07)	4 (0.75)
105	SP	584 (92.85)	BJP	28 (4.45)	556 (88.4)	INC	6 (0.95)	11 (1.75)

Contd....

Socio-Economic Amenities - Rural

Access to Education Facilities

Particulars	Number of Villages (% of Population)				
	Available	Not Available	If Not Available (Distance of Nearest Facility)		
			A	B	C
Govt. Primary School	252 (92)	65 (8)	45 (5)	1 (0)	4 (1)
Private Primary School	31 (15)	286 (85)	2 (0)	0 (0)	0 (0)
Govt. Middle School	112 (56)	205 (44)	107 (18)	29 (6)	13 (3)
Private Middle School	33 (20)	284 (80)	3 (1)	2 (0)	0 (0)
Govt. Secondary School	6 (4)	311 (96)	36 (11)	70 (20)	66 (19)
Private Secondary School	5 (3)	312 (97)	50 (19)	28 (10)	8 (2)
Govt. Senior Secondary School	2 (2)	315 (98)	33 (10)	88 (25)	91 (29)
Private Senior Secondary School	2 (2)	315 (98)	23 (9)	18 (7)	23 (8)
Govt. Arts and Science Degree College	0 (0)	317 (100)	10 (3)	8 (3)	191 (61)
Private Arts and Science Degree College	0 (0)	317 (100)	0 (0)	5 (2)	57 (19)
Govt. Engineering College	0 (0)	317 (100)	6 (3)	6 (2)	219 (72)
Private Engineering College	0 (0)	317 (100)	1 (0)	0 (0)	60 (17)
Govt. Medicine College	0 (0)	317 (100)	9 (3)	9 (3)	255 (81)
Private Medicine College	0 (0)	317 (100)	0 (0)	1 (0)	17 (6)
Govt. Management Institute	0 (0)	317 (100)	8 (3)	3 (1)	246 (77)
Private Management Institute	0 (0)	317 (100)	1 (0)	0 (0)	27 (12)
Govt. Polytechnic	0 (0)	317 (100)	2 (1)	2 (0)	287 (93)
Private Polytechnic	0 (0)	317 (100)	0 (0)	0 (0)	8 (3)
Govt. Vocational Training School/ITI	0 (0)	317 (100)	5 (2)	3 (1)	284 (92)
Private Vocational Training School/ITI	0 (0)	317 (100)	0 (0)	0 (0)	0 (0)
Govt. Non Formal Training Centre	3 (2)	314 (98)	9 (1)	12 (3)	183 (60)
Private Non Formal Training Centre	0 (0)	317 (100)	0 (0)	0 (0)	0 (0)
Govt. School For Disabled	0 (0)	317 (100)	1 (0)	3 (1)	164 (47)
Private School For Disabled	0 (0)	317 (100)	0 (0)	0 (0)	0 (0)
Government Others	0 (0)	317 (100)	0 (0)	0 (0)	6 (2)
Private Others	0 (0)	317 (100)	0 (0)	0 (0)	0 (0)

Note : Distance A : Less than 5 km; B : Between 5-10 km; C : 10+ km.; Source : Data Analysis is based on 2011 Census.

DISCLAIMER

The Terms of Use and Disclaimer of Datanet India Private Limited (hereinafter referred to as "Datanet") for use of this analysis report of **Mohammdi Assembly Constituency (Mohammdi Vidhan Sabha)** :-

1. **Assembly Factbook™** is a Registered Trade Mark owned by Datanet.
2. All the maps are sketched and graphical representation only and have not been drawn to the scale and also not to represent the actual geographical area or boundary of the unit.
3. The data for the aforesaid analysis is based on authentic sources and has been culled from the various publications of Census, CSO and NSSO for district and block level data, various central and state government departments, Central & State Elections Commissions and the concerned Returning Officers' releases, Electoral Rolls, Election results and allied publications, internal assessment, surveys, estimates and analysis. Therefore, certain adjustment of data at micro level may have been done to arrive closer to the macro data.
4. Data have been provided on an "As Is" and "As AVAILABLE" basis
5. The colours shown in the maps or diagram and charts of a particular party, alliance or AC are indicative and do not represent them.
6. This publication which includes maps, sheets, graphs and data would be the property under copyright of Datanet only. The user may use these for its internal study, analysis and research purposes. It's public display, re-selling or any commercial uses by the user are not allowed.
7. Datanet has taken due care and caution in compilation and processing of data and allied information, but does not guarantee the accuracy, adequacy or completeness of any information/analysis and will be not responsible for any errors or omissions or for the results obtained from the use of such information/analysis.
8. All the contents for the publication have been culled from various authentic sources and Datanet reasonably believes such sources to be reliable, but does not make any representations, express or implied as to the accuracy or fitness of use of such information. The information or contents of the information/analysis do not constitute advice and should not be relied upon in making (or refraining from making) any decision. Any reliance placed upon the information provided by Datanet is the sole responsibility and strictly at the user's risk.
9. In no event will Datanet be liable for any damages (including, without limitation, damages for loss of business projects, or loss of profits) arising in contract, tort or otherwise from the use of or inability to use any of its contents, or from any action taken (or refrained from being taken) as a result of using the analysis or any of its contents. Datanet its directors, owners, editors, officials, employees, distributor and agents or any associate will not be liable for any errors in the information contained or any consequences arising from the use of the contents of the provided information/analysis.
10. If any provision of these terms and conditions is held invalid or illegal or unenforceable for any reason by any court of competent jurisdiction, such provision shall be severed and the remainder of provisions of the terms and conditions shall continue in full force and effect as if the Term of Use had been executed with the invalid, illegal or unenforceable provision eliminated.
11. If there are any discrepancies in the information provided, please bring it to attention of Datanet for suitable rectification measures.

**Buy Online This Complete Book At
Datanet India eBooks Store**

www.indiastatpublications.com

or go directly at

**[http://www.indiastatpublications.com/
Assembly_factbook/Uttar Pradesh/Dhaurahra/ Mohammdi](http://www.indiastatpublications.com/Assembly_factbook/Uttar%20Pradesh/Dhaurahra/Mohammdi)**

 **indiastat**elections

ISBN : 978-93-5905-207-6



9 789359 052076