



Uttar Pradesh

# Assembly Factbook™

Maholi Assembly Constituency



Key Electoral Data of Maholi  
Assembly Constituency (Vidhan Sabha)

Uttar Pradesh

# **Assembly Factbook™**

Maholi Assembly Constituency



Maholi Vidhan Sabha

**Editor & Director**

Dr. R.K. Thukral

**Research Editor**

Dr. Shafeeq Rahman

**Compiled, Researched and Published by  
Datanet India Pvt. Ltd.**

D-100, 1st Floor,

Okhla Industrial Area, Phase-I,

New Delhi- 110020.

Ph.: 91-11- 43580781-84

Email : support@indiastatpublications.com

Website : www.indiastatelections.com

**Online Book Store :**

www.indiastatpublications.com

**Report No. :** AFB/UP-145-0123

**ISBN :** 978-93-5905-733-0

**First Edition :** January, 2018

**Sixth Updated Edition :** January, 2023

**Price :** Rs.11500/-

US\$ 310

**© Datanet India Pvt. Ltd.**

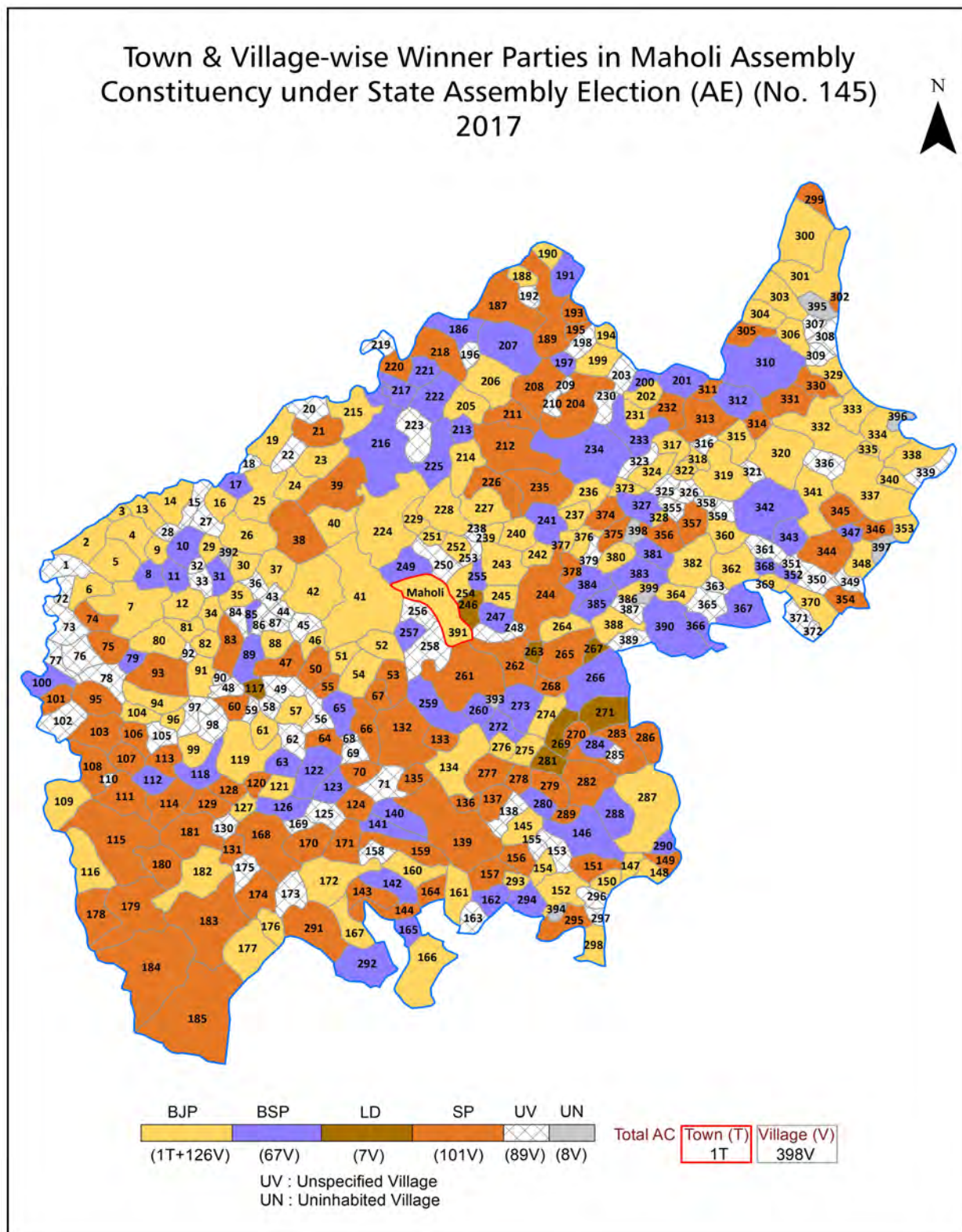
All rights reserved. No part of this book may be reproduced, stored in a retrieval system or transmitted in any form or by any means, mechanical photocopying, photographing, scanning, recording or otherwise without the prior written permission of the publisher. Please refer to Disclaimer at page no. 343 for the use of this publication.

Printed in India

No.	Particulars	Page No.
	<b>Introduction</b>	
1	Assembly Constituency - (Vidhan Sabha) at a Glance   Features of Assembly as per Delimitation Commission of India (2008)	1-2
	<b>Location and Political Maps</b>	
2	Location Map   Boundaries of Assembly Constituency - (Vidhan Sabha) in District   Boundaries of Assembly Constituency under Parliamentary Constituency - (Lok Sabha)   Town & Village-wise Winner Parties-2022, 2019, 2017, 2014, 2012 and 2009	3-11
	<b>Administrative Setup (2011)</b>	
3	District   Sub-district   Towns   Villages   Inhabited Villages   Uninhabited Villages   Village Panchayat   Intermediate Panchayat	12-31
	<b>Demographics (2011)</b>	
4	Population   Households   Rural/Urban Population   Towns and Villages by Population Size   Sex Ratio (Total & 0-6 Years)   Religious Population   Social Population   Literacy Rate	32-33
	<b>Electoral Features</b>	
5	Important Dates of Last Elections Held   Electors by Gender   Service Electors   Voters   Voters Turnout   Polling Stations & Average Number of Electors per Polling Station   Electors by Age Group   Present Elected Representatives	34-39
	<b>Historical Summary Election Results</b>	
6	Vote Share of Major Parties   Winning Margin (Number & Percentage)   Polarity of Parties   Summary Result of Assembly Segment of Parliamentary Election 2019, 2014 and 2009   Summary Result of Assembly Elections 2022, 2017 and 2012	40-48
	<b>Polling Station Level Election Results</b>	
7	Name and Number of Polling Station 2022, 2019, 2017, 2014, 2012 and 2009   Polling Station-wise Electors, Voters & Voters Turnout 2022, 2019, 2017, 2014, 2012 and 2009   Polling Station wise Elections Results 2022, 2019, 2017, 2014, 2012 and 2009	49-297
8	<b>Panchayat and Local Bodies Election Results</b> Panchayat Result 2015   Urban Local Bodies Result 2012	298-321
	<b>Share of Assembly Constituency</b>	
9	Share of Assembly Constituency - (Vidhan Sabha) in State, District and Parliamentary Constituency - (Lok Sabha)	322
	<b>Socio-Economic Amenities (2011)</b>	
10	Access to Administrative Units   Agricultural, Manufacturing and Industrial Commodities   Demographic Indicators   Education   Health & Manpower   Drinking Water Supply   Sanitation   Entertainment and Recreations Infrastructure   Power   Food Allocation Distribution and Marketing of Agriculture Commodities Infrastructure   Transport and Road Infrastructure   Communication   Banking and Financial Services   Land Use   Irrigation Source	324-338
11	<b>Abbreviation &amp; Sources</b>	339-342
12	<b>Disclaimer</b>	343



## Location & Political Map



## Administrative Setup

### List of Village Panchayat & Intermediate Panchayat (Block) Name - 2011

Village Name	Village Panchayat Name	Intermediate Panchayat Name
Aalampur	Alam Pur	Ailiya
Abdipur	Khambhaliya	Pisawan
Adora	Adhaura	Maholi
Adori	Adouri	Maholi
Ailiya	Yeliya	Ailiya
Aithilia Girant	-	Ailiya
Akabarpur	Nevaidya	Pisawan
Akohra	Acohra	Pisawan
Allipur	Burdipur	Pisawan
Allipur Bandiya	Atlipur Wediya Pur	Ailiya
Amanullapur	Baddapur	Pisawan
Ambi	Aava	Pisawan
Amdari	Jahyasau	Pisawan
Amliya	Amilia	Maholi
Amraiya	Vadnapur	Pisawan
Andapur	Ainda Pur	Maholi
Andauli	Aundulii	Ailiya
Arseni	Arseni	Misrikh
Artana	Arthana	Pisawan
Atariya Kiratpur	Aturiya	Ailiya
Auliapur	Sejkhurd	Pisawan
Bada Gaon	Bada Gaon	Maholi
Baddapur	Cadhapur	Pisawan
Badia	Badhaia	Maholi
Baerapur	Bharea Pur	Ailiya
Bagaha	Water Gainj	Maholi
Bagchan	Bachan	Maholi
Bahadur Nagar	Bahadurnagr	Pisawan
Bahera	Hardas Pur	Maholi

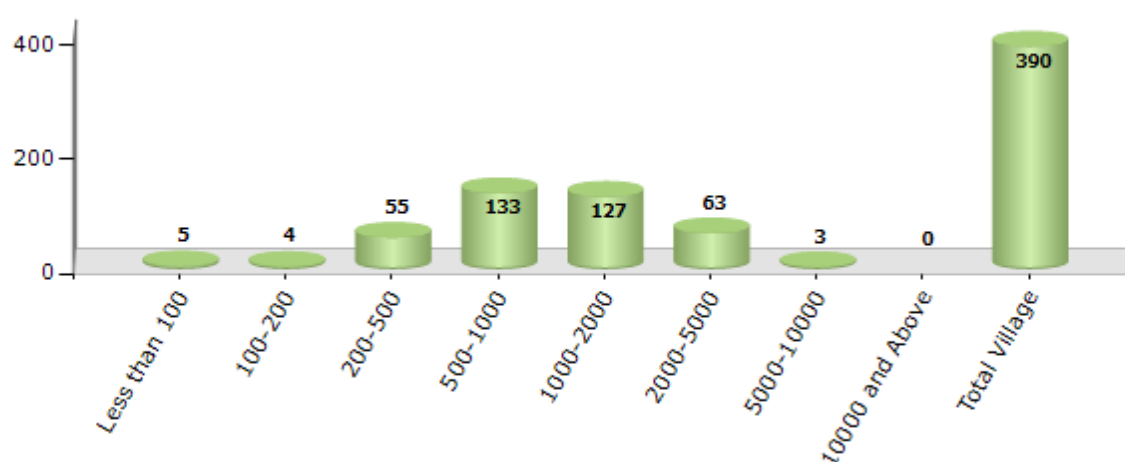
Contd....

## Demographics

### Number of Villages by Population Size - 2011

Less than 100	100-200	200-500	500-1000	1000-2000	2000-5000	5000-10000	10000 and Above	Total Village
5	4	55	133	127	63	3	0	390

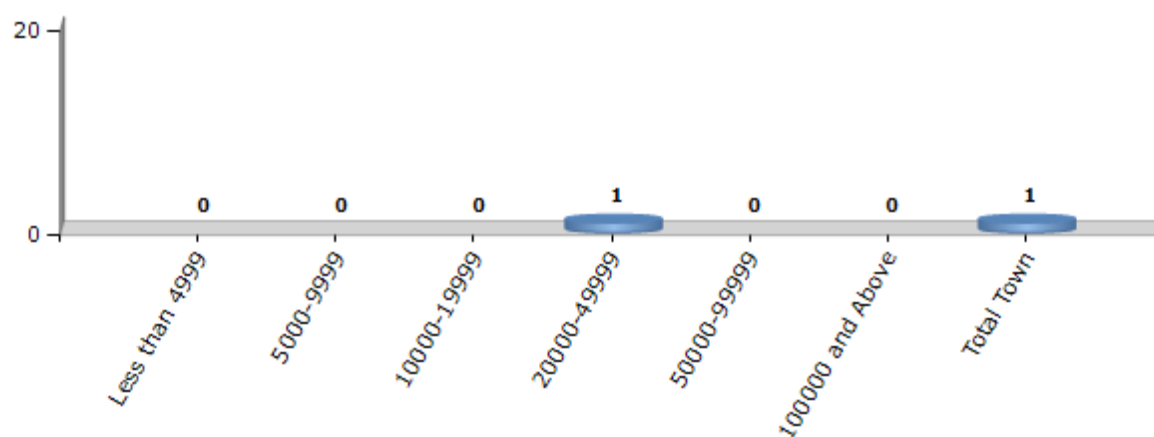
Number of Villages by Population Size - 2011



### Number of Towns by Population Size - 2011

Less than 4999	5000-9999	10000-19999	20000-49999	50000-99999	100000 and Above	Total Town
0	0	0	1	0	0	1

Number of Towns by Population Size - 2011

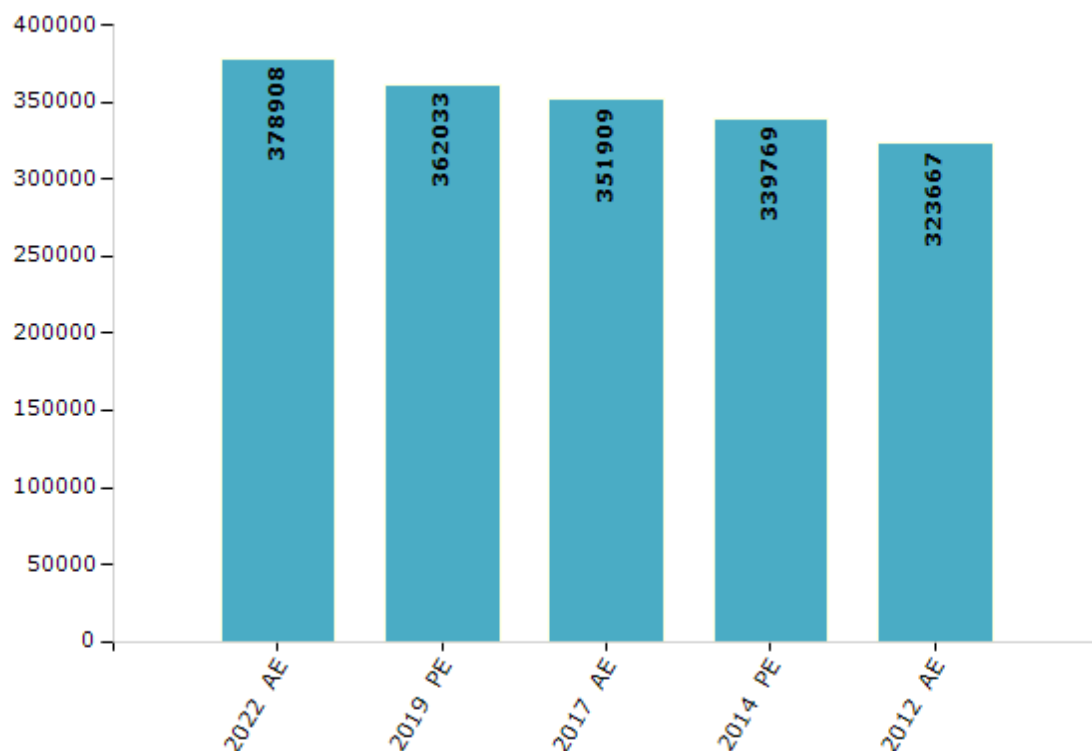


## Electoral Features

### Electors by Male & Female

Year	Male	Female	Others	Total	Year	Male	Female	Others	Total
2022 AE	204257	174620	31	378908	1991 AE	-	-	-	-
2019 PE	195815	166191	27	362033	1989 AE	-	-	-	-
2017 AE	191244	160642	23	351909	1985 AE	-	-	-	-
2014 PE	187785	151961	23	339769	1980 AE	-	-	-	-
2012 AE	180113	143548	6	323667	1977 AE	-	-	-	-
2009 PE	-	-	-	-	1974 AE	-	-	-	-
2007 AE	-	-	-	-	1969 AE	-	-	-	-
2004 PE	-	-	-	-	1967 AE	-	-	-	-
2002 AE	-	-	-	-	1962 AE	-	-	-	-
1999 PE	-	-	-	-	1957 AE	-	-	-	-
1996 AE	-	-	-	-	1952 AE	-	-	-	-
1993 AE	-	-	-	-					

Number of Electors



**Note :** AE : Assembly Election, PE : Assembly Segment of Parliamentary Election



## Historical Summary Election Results

### Summary Result of Assembly Election - 2017

Candidate Name	Party	Votes	Votes %
Shashank Trivedi	BJP	80938	33.49
Anoop Kumar Gupta	SP	77221	31.95
Mahesh Chandra Mishra	BSP	60917	25.2
Mahendra Singh Verma	LD	11214	4.64
Vineet Kumar	RLD	1554	0.64
Amit Singh	BSRD	1482	0.61
Raja Ram	IND	1304	0.54
Subedar	IND	1019	0.42
S. P. Singh	IND	943	0.39
Ashish Kumar	IND	694	0.29
Dr. Vijay Shree	RPI(A)	621	0.26
Sarojani Devi	CPI(ML)(L)	575	0.24
Ramautar Nishad	JHSPT	549	0.23
Mahanand Bajpai	IND	548	0.23
Khushi Ram Choudhari	UPRP	455	0.19
	NOTA	1665	0.69

## Polling Station Level Election Results

### Number and Name of Polling Stations (PS) (2022)

Number of Polling Stations	Name of Polling Stations	Number of Polling Stations	Name of Polling Stations
1	Jhs Tihar R.N.1	22	Jhs Kusuma R.N.1
2	Jhs Tihar R.N.2	23	Jhs Kusuma R.N.2
3	Ps Naurangpur	24	Jhs Kusuma R.N.3
4	Ps Narhariyapur	25	Panchayat Ghar Parewa
5	Ps Hathuri	26	Ps Dhenapur
6	Ps Shekhapur	27	Ps Bibipur R.N.1
7	Ps Mustafabad R.N.1	28	Ps Bibipur R.N.2
8	Ps Mustafabad R.N.2	29	Ps Dahelya H/O Bibipur R.N.1
9	Hss Mustafabad	30	Ps Dahelya H/O Bibipur R.N.2
10	Ps Jagna R.N.1	31	Ps Parai Raipur
11	Ps Jagna R.N.2	32	Ps Andauli
12	Ps Sahroi Siktiha R.N.1	33	Ps Kaurayya Udaypur R.N.1
13	Ps Sahroi Siktiha R.N.2	34	Ps Kaurayya Udaypur R.N.2
14	Ps Sahadat Nagar East R.N.1	35	Ps Kaurayya Udaypur R.N.3
15	Ps Sahadat Nagar East R.N.2	36	P.S Rojha
16	Hss Sahadat Nagar R.N.1	37	Ps Atarya Kiratpur
17	Hss Sahadat Nagar R.N.2	38	Jhs Dhauremau R.N.1
18	Ps Nauwa	39	Jhs Dhauremau R.N.2
19	Ps Kaima	40	Ps Devai
20	Ps Narvahanpur	41	Ps Bhagwantpur
21	Ps Umarsa	42	Ps Imliya Sultanpur R.N.1

Contd....

## Polling Station Level Election Results

### Polling Station-wise Votes Secured by Overall Top Five Parties in Maholi Assembly in Assembly Election (AE) under Dhaurahra Parliamentary Constituency in Uttar Pradesh (2022)

Number of Polling Station	Winner - Shashank Trivedi (BJP)	Runner-up - Anoop Kumar Gupta (SP)	3rd - Dr Rajendra Prasad Verma (BSP)	4th - Ajay Verma (BJKD)	5th - Ashish Mishra (INC)	NOTA	Other	Total Votes Secured
36	255	83	20	1	2	3	5	369
37	196	207	3	2	2	1	11	422
38	105	540	41	3	2	3	13	707
39	73	376	0	1	0	1	4	455
40	175	425	103	2	4	1	18	728
41	142	130	72	2	2	3	8	359
42	183	518	1	2	1	3	3	711
43	105	208	51	1	0	0	1	366
44	136	232	46	0	7	2	10	433
45	245	141	231	3	2	4	18	644
46	243	55	89	8	16	1	19	431
47	306	269	38	6	3	0	11	633
48	304	331	23	1	7	3	17	686
49	357	82	74	7	2	2	5	529
50	50	680	1	1	5	1	3	741
51	204	205	69	3	3	3	12	499
52	221	124	150	4	0	3	11	513
53	314	405	3	6	3	4	15	750
54	296	522	57	5	2	1	17	900
55	406	373	8	11	5	6	9	818
56	311	209	107	3	6	5	25	666
57	383	257	32	9	5	3	14	703
58	139	164	23	3	5	2	6	342
59	256	159	3	9	3	3	7	440
60	193	115	171	1	5	0	17	502
61	211	258	157	6	4	0	10	646
62	113	266	6	4	2	2	6	399
63	350	198	7	7	2	4	19	587
64	174	260	55	0	5	1	11	506
65	274	218	115	5	2	1	12	627
66	241	181	5	5	4	2	4	442
67	274	189	6	3	9	2	9	492
68	559	82	25	11	1	1	12	691
69	215	90	301	3	7	3	28	647
70	221	267	80	7	8	1	9	593

Contd....

## Polling Station Level Election Results

**Winner, Runner-up and 3rd Party Position & Winning Margin According to Polling Stations in Maholi Assembly in Assembly Election (AE) under Dhaurahra Parliamentary Constituency in Uttar Pradesh (2022)**

Polling Station Number	Winner Party	Winner Votes (%)	Runner-up Party	Runner-up Votes (%)	Winning Margin Votes (%)	Third Party	Third Party Votes (%)	Other Votes (%)
71	SP	321 (63.06)	BJP	119 (23.38)	202 (39.68)	BSP	43 (8.45)	26 (5.11)
72	BJP	406 (50.94)	SP	281 (35.26)	125 (15.68)	BSP	70 (8.78)	40 (5.02)
73	BJP	204 (52.31)	SP	108 (27.69)	96 (24.62)	BSP	49 (12.56)	29 (7.44)
74	BJP	195 (54.02)	SP	120 (33.24)	75 (20.78)	BSP	33 (9.14)	13 (3.6)
75	SP	157 (40.05)	BJP	143 (36.48)	14 (3.57)	BSP	72 (18.37)	20 (5.1)
76	SP	289 (49.91)	BJP	240 (41.45)	49 (8.46)	BSP	16 (2.76)	34 (5.87)
77	BJP	428 (62.57)	SP	199 (29.09)	229 (33.48)	BSP	23 (3.36)	34 (4.97)
78	BJP	399 (55.96)	SP	174 (24.4)	225 (31.56)	BSP	107 (15.01)	33 (4.63)
79	BJP	253 (57.76)	SP	122 (27.85)	131 (29.91)	BSP	28 (6.39)	35 (7.99)
80	BJP	286 (60.47)	SP	110 (23.26)	176 (37.21)	BSP	45 (9.51)	32 (6.77)
81	BJP	221 (60.88)	SP	116 (31.96)	105 (28.92)	BSP	13 (3.58)	13 (3.58)
82	BJP	143 (43.6)	SP	134 (40.85)	9 (2.75)	BSP	32 (9.76)	19 (5.79)
83	SP	260 (56.77)	BJP	149 (32.53)	111 (24.24)	BSP	32 (6.99)	17 (3.71)
84	SP	328 (47.67)	BJP	223 (32.41)	105 (15.26)	BSP	95 (13.81)	42 (6.1)
85	SP	254 (66.15)	BJP	74 (19.27)	180 (46.88)	BSP	30 (7.81)	26 (6.77)
86	SP	299 (48.38)	BJP	261 (42.23)	38 (6.15)	BSP	28 (4.53)	30 (4.85)
87	SP	265 (69.92)	BJP	68 (17.94)	197 (51.98)	BSP	31 (8.18)	15 (3.96)
88	BJP	414 (72)	SP	79 (13.74)	335 (58.26)	BSP	39 (6.78)	43 (7.48)
89	SP	237 (39.97)	BJP	192 (32.38)	45 (7.59)	BSP	139 (23.44)	25 (4.22)
90	SP	197 (55.34)	BJP	129 (36.24)	68 (19.1)	BSP	12 (3.37)	18 (5.06)
91	BJP	327 (45.67)	SP	326 (45.53)	1 (0.14)	BSP	23 (3.21)	40 (5.59)
92	BJP	501 (69.29)	SP	149 (20.61)	352 (48.68)	BSP	37 (5.12)	36 (4.98)
93	BJP	150 (60)	SP	89 (35.6)	61 (24.4)	BJKD	2 (0.8)	9 (3.6)
94	SP	183 (44.31)	BJP	145 (35.11)	38 (9.2)	BSP	55 (13.32)	30 (7.26)
95	SP	231 (55.26)	BJP	121 (28.95)	110 (26.31)	BSP	41 (9.81)	25 (5.98)
96	SP	332 (83)	BJP	51 (12.75)	281 (70.25)	BSP	2 (0.5)	15 (3.75)
97	BJP	223 (45.23)	SP	217 (44.02)	6 (1.21)	BSP	32 (6.49)	21 (4.26)
98	BJP	282 (50.36)	SP	208 (37.14)	74 (13.22)	BSP	36 (6.43)	34 (6.07)
99	BJP	121 (50.42)	SP	105 (43.75)	16 (6.67)	BSP	6 (2.5)	8 (3.33)
100	BJP	227 (67.56)	SP	99 (29.46)	128 (38.1)	BSP	5 (1.49)	5 (1.49)
101	BJP	279 (75.82)	SP	86 (23.37)	193 (52.45)	BSP	1 (0.27)	2 (0.54)
102	BJP	341 (65.83)	SP	128 (24.71)	213 (41.12)	BSP	23 (4.44)	26 (5.02)
103	SP	450 (46.63)	BJP	437 (45.28)	13 (1.35)	BSP	33 (3.42)	45 (4.66)
104	SP	315 (57.07)	BJP	170 (30.8)	145 (26.27)	BSP	27 (4.89)	40 (7.25)
105	BJP	272 (45.79)	SP	180 (30.3)	92 (15.49)	BSP	111 (18.69)	31 (5.22)

Contd....



## Socio-Economic Amenities - Rural

### Access to Education Facilities

Particulars	Number of Villages (% of Population)				
	Available	Not Available	If Not Available (Distance of Nearest Facility)		
			A	B	C
Govt. Primary School	259 (79)	131 (21)	72 (8)	2 (0)	0 (0)
Private Primary School	42 (17)	348 (83)	3 (0)	0 (0)	0 (0)
Govt. Middle School	116 (42)	274 (58)	151 (28)	14 (2)	7 (2)
Private Middle School	13 (6)	377 (94)	24 (5)	9 (2)	2 (0)
Govt. Secondary School	23 (10)	367 (90)	85 (21)	59 (14)	27 (6)
Private Secondary School	4 (3)	386 (97)	60 (13)	56 (14)	10 (3)
Govt. Senior Secondary School	15 (6)	375 (94)	62 (15)	61 (16)	46 (12)
Private Senior Secondary School	3 (2)	387 (98)	61 (13)	47 (12)	30 (7)
Govt. Arts and Science Degree College	6 (3)	384 (97)	16 (5)	22 (5)	84 (18)
Private Arts and Science Degree College	2 (1)	388 (99)	28 (7)	39 (11)	94 (23)
Govt. Engineering College	0 (0)	390 (100)	3 (0)	10 (2)	120 (28)
Private Engineering College	0 (0)	390 (100)	7 (2)	10 (2)	128 (36)
Govt. Medicine College	0 (0)	390 (100)	4 (2)	10 (3)	190 (50)
Private Medicine College	0 (0)	390 (100)	2 (1)	5 (1)	52 (10)
Govt. Management Institute	0 (0)	390 (100)	2 (0)	4 (1)	155 (38)
Private Management Institute	0 (0)	390 (100)	1 (0)	3 (1)	84 (21)
Govt. Polytechnic	0 (0)	390 (100)	2 (0)	5 (1)	181 (47)
Private Polytechnic	1 (0)	389 (100)	0 (0)	3 (1)	39 (8)
Govt. Vocational Training School/ITI	6 (2)	384 (98)	3 (1)	3 (1)	176 (42)
Private Vocational Training School/ITI	0 (0)	390 (100)	0 (0)	3 (1)	13 (3)
Govt. Non Formal Training Centre	45 (14)	345 (86)	4 (2)	6 (1)	100 (22)
Private Non Formal Training Centre	1 (1)	389 (99)	0 (0)	3 (1)	12 (3)
Govt. School For Disabled	2 (1)	388 (99)	0 (0)	5 (1)	82 (23)
Private School For Disabled	8 (2)	382 (98)	0 (0)	2 (1)	12 (4)
Government Others	55 (13)	335 (87)	0 (0)	2 (0)	22 (5)
Private Others	8 (2)	382 (98)	0 (0)	1 (1)	7 (2)

Note : Distance A : Less than 5 km; B : Between 5-10 km; C : 10+ km.; Source : Data Analysis is based on 2011 Census.

## DISCLAIMER

The Terms of Use and Disclaimer of Datanet India Private Limited (hereinafter referred to as "Datanet") for use of this analysis report of **Maholi Assembly Constituency (Maholi Vidhan Sabha)** :-

1. **Assembly Factbook™** is a Registered Trade Mark owned by Datanet.
2. All the maps are sketched and graphical representation only and have not been drawn to the scale and also not to represent the actual geographical area or boundary of the unit.
3. The data for the aforesaid analysis is based on authentic sources and has been culled from the various publications of Census, CSO and NSSO for district and block level data, various central and state government departments, Central & State Elections Commissions and the concerned Returning Officers' releases, Electoral Rolls, Election results and allied publications, internal assessment, surveys, estimates and analysis. Therefore, certain adjustment of data at micro level may have been done to arrive closer to the macro data.
4. Data have been provided on an "As Is" and "As AVAILABLE" basis
5. The colours shown in the maps or diagram and charts of a particular party, alliance or AC are indicative and do not represent them.
6. This publication which includes maps, sheets, graphs and data would be the property under copyright of Datanet only. The user may use these for its internal study, analysis and research purposes. It's public display, re-selling or any commercial uses by the user are not allowed.
7. Datanet has taken due care and caution in compilation and processing of data and allied information, but does not guarantee the accuracy, adequacy or completeness of any information/analysis and will be not responsible for any errors or omissions or for the results obtained from the use of such information/analysis.
8. All the contents for the publication have been culled from various authentic sources and Datanet reasonably believes such sources to be reliable, but does not make any representations, express or implied as to the accuracy or fitness of use of such information. The information or contents of the information/analysis do not constitute advice and should not be relied upon in making (or refraining from making) any decision. Any reliance placed upon the information provided by Datanet is the sole responsibility and strictly at the user's risk.
9. In no event will Datanet be liable for any damages (including, without limitation, damages for loss of business projects, or loss of profits) arising in contract, tort or otherwise from the use of or inability to use any of its contents, or from any action taken (or refrained from being taken) as a result of using the analysis or any of its contents. Datanet its directors, owners, editors, officials, employees, distributor and agents or any associate will not be liable for any errors in the information contained or any consequences arising from the use of the contents of the provided information/analysis.
10. If any provision of these terms and conditions is held invalid or illegal or unenforceable for any reason by any court of competent jurisdiction, such provision shall be severed and the remainder of provisions of the terms and conditions shall continue in full force and effect as if the Term of Use had been executed with the invalid, illegal or unenforceable provision eliminated.
11. If there are any discrepancies in the information provided, please bring it to attention of Datanet for suitable rectification measures.

**Buy Online This Complete Book At  
Datanet India eBooks Store**

**[www.indiastatpublications.com](http://www.indiastatpublications.com)**

**or go directly at**

**[http://www.indiastatpublications.com/  
Assembly\\_factbook/Uttar Pradesh/Dhaurahra/ Maholi](http://www.indiastatpublications.com/Assembly_factbook/Uttar%20Pradesh/Dhaurahra/Maholi)**

 **indiastat**elections

ISBN : 978-93-5905-733-0



9 789359 057330