



Uttar Pradesh

Assembly Factbook™

Tamkuhi Raj Assembly Constituency



Key Electoral Data of Tamkuhi Raj
Assembly Constituency (Vidhan Sabha)

Uttar Pradesh **Assembly Factbook**TM

Tamkuhi Raj Assembly Constituency



Tamkuhi Raj Vidhan Sabha

Editor & Director

Dr. R.K. Thukral

Research Editor

Dr. Shafeeq Rahman

**Compiled, Researched and Published by
Datanet India Pvt. Ltd.**

D-100, 1st Floor,
Okhla Industrial Area, Phase-I,
New Delhi- 110020.
Ph.: 91-11- 43580781-84
Email : support@indiastatpublications.com
Website : www.indiastatelections.com

Online Book Store :

www.indiastatpublications.com

Report No. : AFB/UP-331-0123

ISBN : 978-93-5905-824-5

First Edition : January, 2018

Sixth Updated Edition : January, 2023

Price : Rs.11500/-

US\$ 310

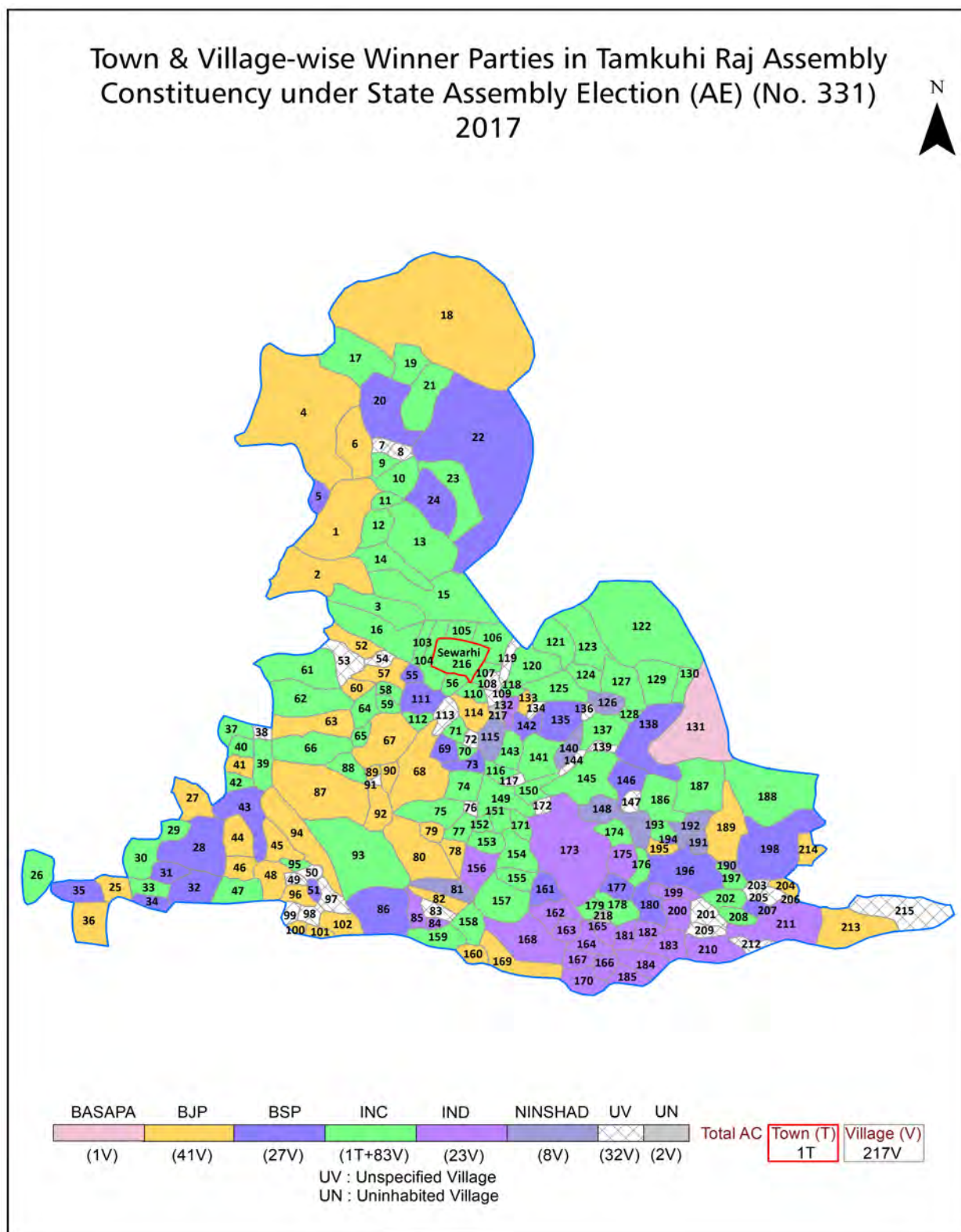
© Datanet India Pvt. Ltd.

All rights reserved. No part of this book may be reproduced, stored in a retrieval system or transmitted in any form or by any means, mechanical photocopying, photographing, scanning, recording or otherwise without the prior written permission of the publisher. Please refer to Disclaimer at page no. 307 for the use of this publication.

Printed in India

No.	Particulars	Page No.
	Introduction	
1	Assembly Constituency - (Vidhan Sabha) at a Glance Features of Assembly as per Delimitation Commission of India (2008)	1-2
	Location and Political Maps	
2	Location Map Boundaries of Assembly Constituency - (Vidhan Sabha) in District Boundaries of Assembly Constituency under Parliamentary Constituency - (Lok Sabha) Town & Village-wise Winner Parties-2022, 2019, 2017, 2014, 2012 and 2009	3-11
	Administrative Setup (2011)	
3	District Sub-district Towns Villages Inhabited Villages Uninhabited Villages Village Panchayat Intermediate Panchayat	12-23
	Demographics (2011)	
4	Population Households Rural/Urban Population Towns and Villages by Population Size Sex Ratio (Total & 0-6 Years) Religious Population Social Population Literacy Rate	24-25
	Electoral Features	
5	Important Dates of Last Elections Held Electors by Gender Service Electors Voters Voters Turnout Polling Stations & Average Number of Electors per Polling Station Electors by Age Group Present Elected Representatives	26-31
	Historical Summary Election Results	
6	Vote Share of Major Parties Winning Margin (Number & Percentage) Polarity of Parties Summary Result of Assembly Segment of Parliamentary Election 2019, 2014 and 2009 Summary Result of Assembly Elections 2022, 2017 and 2012	32-40
	Polling Station Level Election Results	
7	Name and Number of Polling Station 2022, 2019, 2017, 2014, 2012 and 2009 Polling Station-wise Electors, Voters & Voters Turnout 2022, 2019, 2017, 2014, 2012 and 2009 Polling Station wise Elections Results 2022, 2019, 2017, 2014, 2012 and 2009	41-271
8	Panchayat and Local Bodies Election Results Panchayat Result 2015 Urban Local Bodies Result 2012	272-285
	Share of Assembly Constituency	
9	Share of Assembly Constituency - (Vidhan Sabha) in State, District and Parliamentary Constituency - (Lok Sabha)	286
	Socio-Economic Amenities (2011)	
10	Access to Administrative Units Agricultural, Manufacturing and Industrial Commodities Demographic Indicators Education Health & Manpower Drinking Water Supply Sanitation Entertainment and Recreations Infrastructure Power Food Allocation Distribution and Marketing of Agriculture Commodities Infrastructure Transport and Road Infrastructure Communication Banking and Financial Services Land Use Irrigation Source	288-302
11	Abbreviation & Sources	303-306
12	Disclaimer	307

Location & Political Map



Administrative Setup

List of Village Panchayat & Intermediate Panchayat (Block) Name - 2011

Village Name	Village Panchayat Name	Intermediate Panchayat Name
Ahirauli Dan	Ahirauli Dan	Sevarhi
Ahirauli Hanuman Singh	Banarha Purvi	Tamkuhi Raj
Ahirauli Mishra	Ahirouli Mishr	Tamkuhi Raj
Ahirauli Raja	Ahirouli Mishr	Tamkuhi Raj
Ahirauli Talwant Shahi	Banraha Purva	Tamkuhi Raj
Amwa Khas	Aamwa Khas	Dudhahi
Amwadiger	Amvadi Nagar	Dudhahi
Araji Gadai Patti	Gorinarottam	Tamkuhi Raj
Arazi Bhagwanpur	Bhagwanpur	Sevarhi
Arazitalvant Ray	Sumhimohan	Sevarhi
Asokawa Buzurg	Rampur Jamunia	Dudhahi
Asokawa Khurd	Rampur Jamuniaa	Dudhahi
Audan Tola	Dubooli	Sevarhi
Babhanauli	Babhnuli	Tamkuhi Raj
Baghachaur	Bagha Chaur	Sevarhi
Bahadurpur	Bahadurpur	Sevarhi
Bahira Bari	Bahira Bari	Sevarhi
Baiju Patti	Baiju Patti Mathia	Sevarhi
Baluwa Samsher Shahi	Balua Samser Shahi	Tamkuhi Raj
Banaraha Pachhim Patti	Banraha Purab	Tamkuhi Raj
Banaraha Purab Patti	Banraha Purvi	Tamkuhi Raj
Banbeera	Banveera	Tamkuhi Raj
Banka Khas	Bakar Bas	Sevarhi
Bans Gaon	Basgaon	Dudhahi
Banwaria	Banvari	Sevarhi
Barai Patti	Barai Patti	Tamkuhi Raj
Barwa	Rakva Raja	Sevarhi
Basdila Buzurg	Basdila Buzurg	Sevarhi
Basdila Gunagar	Basdila Gunakar	Sevarhi

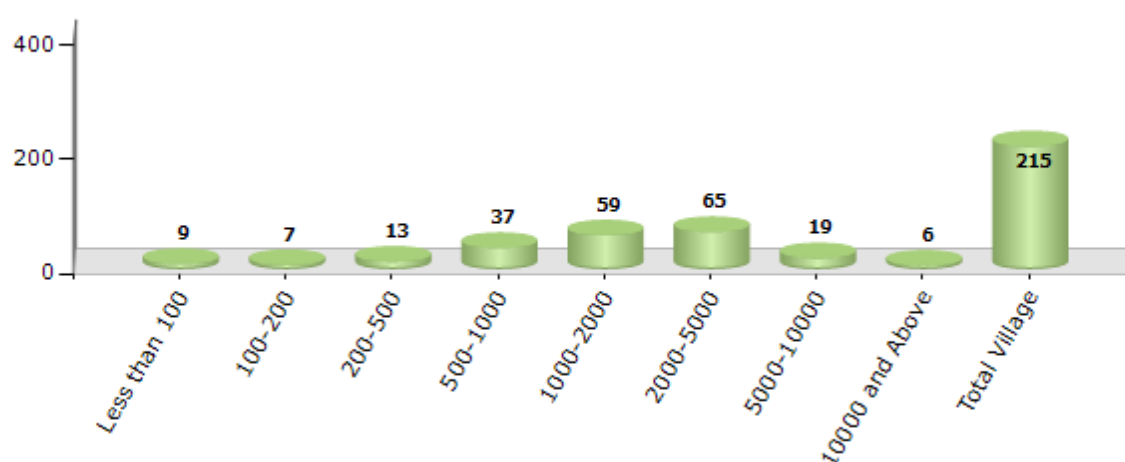
Contd....

Demographics

Number of Villages by Population Size - 2011

Less than 100	100-200	200-500	500-1000	1000-2000	2000-5000	5000-10000	10000 and Above	Total Village
9	7	13	37	59	65	19	6	215

Number of Villages by Population Size - 2011



Number of Towns by Population Size - 2011

Less than 4999	5000-9999	10000-19999	20000-49999	50000-99999	100000 and Above	Total Town
0	0	0	1	0	0	1

Number of Towns by Population Size - 2011

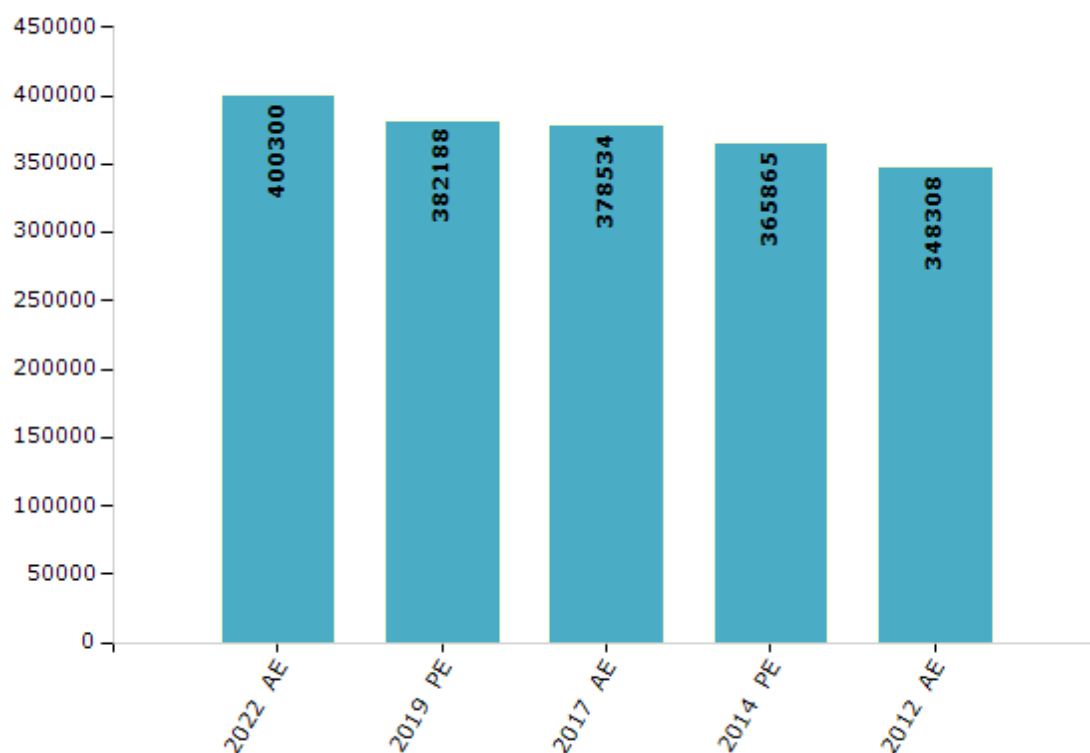


Electoral Features

Electors by Male & Female

Year	Male	Female	Others	Total	Year	Male	Female	Others	Total
2022 AE	210938	189319	43	400300	1991 AE	-	-	-	-
2019 PE	209569	172591	28	382188	1989 AE	-	-	-	-
2017 AE	208910	169567	57	378534	1985 AE	-	-	-	-
2014 PE	203684	161981	200	365865	1980 AE	-	-	-	-
2012 AE	193526	154586	196	348308	1977 AE	-	-	-	-
2009 PE	-	-	-	-	1974 AE	-	-	-	-
2007 AE	-	-	-	-	1969 AE	-	-	-	-
2004 PE	-	-	-	-	1967 AE	-	-	-	-
2002 AE	-	-	-	-	1962 AE	-	-	-	-
1999 PE	-	-	-	-	1957 AE	-	-	-	-
1996 AE	-	-	-	-	1952 AE	-	-	-	-
1993 AE	-	-	-	-					

Number of Electors



Note : AE : Assembly Election, PE : Assembly Segment of Parliamentary Election

Historical Summary Election Results

Summary Result of Assembly Election - 2017

Candidate Name	Party	Votes	Votes %
Ajay Kumar Lallu	INC	61211	28.43
Jagadish Mishra Alias Balti Baba	BJP	43097	20.02
Bijay Rai	BSP	41685	19.36
Dr.P.K.Rai	NINSHAD	29759	13.82
Nandkishor Mishra	IND	23423	10.88
Shrikant Mishra	IND	3210	1.49
Vishnu Prabhakar	IND	2858	1.33
Ranjan Rai Nirala	BASAPA	1891	0.88
Munir Ahamad	NCP	1094	0.51
Chandan Singh	IND	945	0.44
Vinod Kumar Bharti	BMUP	674	0.31
Subhash	LD	661	0.31
Nurul Hoda	RAJAP	604	0.28
Swaminath	RLD	492	0.23
Keshav Pal	POOPEP	379	0.18
	NOTA	3305	1.54

Polling Station Level Election Results

Number and Name of Polling Stations (PS) (2022)

Number of Polling Stations	Name of Polling Stations	Number of Polling Stations	Name of Polling Stations
1	P.P.Bind Toli Basgaon	22	G.P.P.Gauri Shriram Room No.1
2	P.P. Jamuan Room No. 1	23	G.P.P.Gauri Shriram Room No.2
3	P.P. Jamuan Room No.2	24	Ju.High School Sirajam Tola Room No. 1
4	P.P. Jamuan Room No. 3	25	Ju.High School Sirajam Tola Room No. 2
5	P.P. Jamuan Room No. 4	26	P.P. Kurami Tola Sthan Ghoghamalawa Room No.1
6	P.P. Basgaon Chauriya Room No. 1	27	P.P. Kurami Tola Sthan Ghoghamalawa Room No.2
7	P.P. Basgaon Chauriya Room No. 2	28	P.P. Manjhariya Room No. 1
8	P.P. Basgaon Chauriya Room No. 3	29	P.P. Ganesha Patti Room No. 1
9	Ju.High School Basgaon Chauriya Room No. 1	30	P.P. Gagalawa
10	P.P. Ghur Patti Room No. 1	31	P.P.Pandey Patti
11	P.P. Ghur Patti Room No. 2	32	P.P. Sikatiya
12	P.P. Ghur Patti Room No. 3	33	P.P. Dhokaraha Room No. 1
13	G.P.P.Basgaon Tola Khairawa Room No.1	34	P.P. Dhokaraha Room No. 2
14	G.P.P.Basgaon Tola Khairawa Room No.2	35	P.P. Dhokaraha Room No. 3
15	Samu.Vivah Bhavan Jatawaliya Basgaon Room No. 1	36	P.P. Nandpur Dashahawa Room No. 1
16	Samu.Vivah Bhavan Jatawaliya Basgaon Room No. 2	37	P.P. Nandpur Dashahawa Room No. 2
17	Bapu Harijan P.P. Jatawaliya Basgaon Room No. 1	38	I.D.Janata Laghu Ma. Vi. Pushkar Nagar Room No. 1
18	Aganwadi Kendra Jatawaliya Basgaon	39	I.D.Janata Laghu Ma. Vi. Pushkar Nagar Room No. 2
19	P.P. Kataura	40	P.P. Piparahi Room No. 1
20	Ju.High School Gauri Shriram Room No. 1	41	P.P. Piparahi Room No. 2
21	Ju.High School Gauri Shriram Room No. 2	42	P.P. Piparahi Room No. 3

Contd....

Polling Station Level Election Results

Polling Station-wise Votes Secured by Overall Top Five Parties in Tamkuhi Raj Assembly in Assembly Election (AE) under Deoria Parliamentary Constituency in Uttar Pradesh (2022)

Number of Polling Station	Winner - Asim Kumar (BJP)	Runner-up - Uday Narayan (SP)	3rd - Ajay Kumar Lallu (INC)	4th - Sanjay (BSP)	5th - Matiullah (CPI)	NOTA	Other	Total Votes Secured
36	177	157	89	34	8	0	18	483
37	241	163	222	25	9	0	30	690
38	309	37	62	176	6	0	20	610
39	303	157	72	159	8	0	37	736
40	295	137	21	92	5	0	33	583
41	349	129	56	14	8	0	20	576
42	274	114	81	43	5	0	15	532
43	244	185	131	19	10	0	18	607
44	231	36	56	16	2	0	5	346
45	266	17	9	29	4	0	21	346
46	122	26	47	2	1	0	4	202
47	156	9	31	27	1	0	7	231
48	231	234	115	33	10	0	16	639
49	299	81	109	16	4	0	15	524
50	251	68	146	11	2	0	16	494
51	201	96	21	127	6	0	8	459
52	300	39	28	12	5	0	35	419
53	183	66	60	146	8	0	21	484
54	106	109	55	87	6	0	91	454
55	214	190	23	8	9	0	16	460
56	174	62	13	113	8	0	29	399
57	261	217	30	27	6	0	18	559
58	324	95	113	26	7	0	30	595
59	258	45	78	14	3	0	9	407
60	215	101	71	11	4	0	18	420
61	151	103	26	37	5	0	12	334
62	116	102	40	55	7	0	29	349
63	136	106	28	132	7	0	16	425
64	249	91	77	118	5	0	23	563
65	183	57	107	114	6	0	58	525
66	254	49	73	23	5	0	49	453
67	214	208	65	73	6	0	35	601
68	96	229	58	128	5	0	11	527
69	120	72	21	68	1	0	11	293
70	165	65	119	71	1	0	19	440

Contd....

Polling Station Level Election Results

Winner, Runner-up and 3rd Party Position & Winning Margin According to Polling Stations in Tamkuhi Raj Assembly in Assembly Election (AE) under Deoria Parliamentary Constituency in Uttar Pradesh (2022)

Polling Station Number	Winner Party	Winner Votes (%)	Runner-up Party	Runner-up Votes (%)	Winning Margin Votes (%)	Third Party	Third Party Votes (%)	Other Votes (%)
71	BJP	187 (36.88)	SP	139 (27.42)	48 (9.46)	BSP	89 (17.55)	92 (18.15)
72	BJP	303 (46.19)	SP	177 (26.98)	126 (19.21)	INC	104 (15.85)	72 (10.98)
73	BJP	280 (59.2)	INC	105 (22.2)	175 (37)	SP	31 (6.55)	57 (12.05)
74	SP	167 (37.28)	BJP	155 (34.6)	12 (2.68)	INC	58 (12.95)	68 (15.18)
75	BJP	102 (35.66)	BSP	86 (30.07)	16 (5.59)	SP	46 (16.08)	52 (18.18)
76	BJP	186 (50.41)	SP	114 (30.89)	72 (19.52)	INC	29 (7.86)	40 (10.84)
77	BJP	397 (56.31)	SP	122 (17.3)	275 (39.01)	BSP	83 (11.77)	103 (14.61)
78	SP	251 (69.53)	BJP	71 (19.67)	180 (49.86)	INC	22 (6.09)	17 (4.71)
79	BJP	177 (50.86)	BSP	97 (27.87)	80 (22.99)	INC	29 (8.33)	45 (12.93)
80	BJP	398 (63.38)	SP	107 (17.04)	291 (46.34)	INC	60 (9.55)	63 (10.03)
81	BJP	369 (62.12)	SP	94 (15.82)	275 (46.3)	INC	91 (15.32)	40 (6.73)
82	BJP	285 (45.6)	BSP	159 (25.44)	126 (20.16)	SP	82 (13.12)	99 (15.84)
83	SP	266 (40.61)	BJP	231 (35.27)	35 (5.34)	INC	81 (12.37)	77 (11.76)
84	BJP	290 (54.51)	SP	157 (29.51)	133 (25)	INC	32 (6.02)	53 (9.96)
85	BJP	252 (45)	SP	135 (24.11)	117 (20.89)	INC	78 (13.93)	95 (16.96)
86	BJP	289 (59.47)	SP	95 (19.55)	194 (39.92)	INC	44 (9.05)	58 (11.93)
87	BJP	395 (52.53)	SP	178 (23.67)	217 (28.86)	INC	103 (13.7)	76 (10.11)
88	BJP	366 (61.31)	SP	68 (11.39)	298 (49.92)	BSP	67 (11.22)	96 (16.08)
89	BJP	393 (62.98)	INC	88 (14.1)	305 (48.88)	SP	63 (10.1)	80 (12.82)
90	BJP	408 (58.87)	SP	103 (14.86)	305 (44.01)	BSP	82 (11.83)	100 (14.43)
91	BJP	300 (46.37)	SP	124 (19.17)	176 (27.2)	BSP	102 (15.77)	121 (18.7)
92	BJP	285 (49.05)	BSP	122 (21)	163 (28.05)	SP	70 (12.05)	104 (17.9)
93	BJP	359 (51.14)	SP	174 (24.79)	185 (26.35)	AAP	54 (7.69)	115 (16.38)
94	BJP	191 (57.7)	SP	78 (23.56)	113 (34.14)	BSP	30 (9.06)	32 (9.67)
95	BJP	250 (44.8)	BSP	191 (34.23)	59 (10.57)	SP	68 (12.19)	49 (8.78)
96	BJP	253 (42.59)	SP	184 (30.98)	69 (11.61)	INC	71 (11.95)	86 (14.48)
97	BJP	368 (62.59)	INC	104 (17.69)	264 (44.9)	SP	96 (16.33)	20 (3.4)
98	BJP	160 (42.9)	SP	117 (31.37)	43 (11.53)	INC	77 (20.64)	19 (5.09)
98A	BJP	228 (67.66)	SP	34 (10.09)	194 (57.57)	INC	34 (10.09)	41 (12.17)
99	BJP	385 (54.92)	SP	183 (26.11)	202 (28.81)	INC	102 (14.55)	31 (4.42)
100	BJP	345 (75.16)	INC	58 (12.64)	287 (62.52)	SP	45 (9.8)	11 (2.4)
101	BJP	241 (48.39)	SP	145 (29.12)	96 (19.27)	INC	63 (12.65)	49 (9.84)
102	BJP	309 (59.77)	INC	112 (21.66)	197 (38.11)	SP	60 (11.61)	36 (6.96)
103	BJP	373 (69.07)	SP	105 (19.44)	268 (49.63)	INC	41 (7.59)	21 (3.89)
104	BJP	226 (73.86)	SP	45 (14.71)	181 (59.15)	INC	28 (9.15)	7 (2.29)

Contd....

Socio-Economic Amenities - Rural

Access to Education Facilities

Particulars	Number of Villages (% of Population)				
	Available	Not Available	If Not Available (Distance of Nearest Facility)		
			A	B	C
Govt. Primary School	170 (91)	45 (9)	27 (3)	2 (0)	0 (0)
Private Primary School	74 (62)	141 (38)	1 (0)	0 (0)	0 (0)
Govt. Middle School	71 (51)	144 (49)	86 (19)	9 (3)	1 (0)
Private Middle School	53 (52)	162 (48)	8 (3)	1 (0)	0 (0)
Govt. Secondary School	8 (5)	207 (95)	66 (17)	44 (14)	9 (3)
Private Secondary School	40 (44)	175 (56)	23 (6)	4 (2)	0 (0)
Govt. Senior Secondary School	5 (4)	210 (96)	71 (20)	59 (20)	9 (3)
Private Senior Secondary School	27 (38)	188 (62)	12 (3)	11 (4)	2 (1)
Govt. Arts and Science Degree College	1 (1)	214 (99)	12 (8)	58 (23)	83 (38)
Private Arts and Science Degree College	0 (0)	215 (100)	1 (0)	2 (0)	6 (2)
Govt. Engineering College	0 (0)	215 (100)	2 (2)	4 (2)	126 (54)
Private Engineering College	0 (0)	215 (100)	0 (0)	0 (0)	6 (3)
Govt. Medicine College	0 (0)	215 (100)	8 (4)	12 (5)	113 (47)
Private Medicine College	0 (0)	215 (100)	0 (0)	0 (0)	4 (1)
Govt. Management Institute	0 (0)	215 (100)	3 (5)	8 (2)	104 (43)
Private Management Institute	1 (1)	214 (99)	0 (0)	0 (0)	8 (4)
Govt. Polytechnic	0 (0)	215 (100)	4 (1)	11 (2)	120 (57)
Private Polytechnic	0 (0)	215 (100)	0 (0)	0 (0)	4 (1)
Govt. Vocational Training School/ITI	0 (0)	215 (100)	10 (5)	35 (14)	103 (47)
Private Vocational Training School/ITI	0 (0)	215 (100)	0 (0)	0 (0)	1 (0)
Govt. Non Formal Training Centre	1 (0)	214 (100)	7 (3)	11 (3)	68 (25)
Private Non Formal Training Centre	0 (0)	215 (100)	1 (0)	0 (0)	5 (6)
Govt. School For Disabled	0 (0)	215 (100)	1 (0)	1 (0)	50 (20)
Private School For Disabled	0 (0)	215 (100)	0 (0)	0 (0)	5 (8)
Government Others	0 (0)	215 (100)	0 (0)	0 (0)	7 (2)
Private Others	0 (0)	215 (100)	0 (0)	0 (0)	0 (0)

Note : Distance A : Less than 5 km; B : Between 5-10 km; C : 10+ km.; Source : Data Analysis is based on 2011 Census.

DISCLAIMER

The Terms of Use and Disclaimer of Datanet India Private Limited (hereinafter referred to as "Datanet") for use of this analysis report of **Tamkuhi Raj Assembly Constituency (Tamkuhi Raj Vidhan Sabha)** :-

1. **Assembly Factbook™** is a Registered Trade Mark owned by Datanet.
2. All the maps are sketched and graphical representation only and have not been drawn to the scale and also not to represent the actual geographical area or boundary of the unit.
3. The data for the aforesaid analysis is based on authentic sources and has been culled from the various publications of Census, CSO and NSSO for district and block level data, various central and state government departments, Central & State Elections Commissions and the concerned Returning Officers' releases, Electoral Rolls, Election results and allied publications, internal assessment, surveys, estimates and analysis. Therefore, certain adjustment of data at micro level may have been done to arrive closer to the macro data.
4. Data have been provided on an "As Is" and "As AVAILABLE" basis
5. The colours shown in the maps or diagram and charts of a particular party, alliance or AC are indicative and do not represent them.
6. This publication which includes maps, sheets, graphs and data would be the property under copyright of Datanet only. The user may use these for its internal study, analysis and research purposes. It's public display, re-selling or any commercial uses by the user are not allowed.
7. Datanet has taken due care and caution in compilation and processing of data and allied information, but does not guarantee the accuracy, adequacy or completeness of any information/analysis and will be not responsible for any errors or omissions or for the results obtained from the use of such information/analysis.
8. All the contents for the publication have been culled from various authentic sources and Datanet reasonably believes such sources to be reliable, but does not make any representations, express or implied as to the accuracy or fitness of use of such information. The information or contents of the information/analysis do not constitute advice and should not be relied upon in making (or refraining from making) any decision. Any reliance placed upon the information provided by Datanet is the sole responsibility and strictly at the user's risk.
9. In no event will Datanet be liable for any damages (including, without limitation, damages for loss of business projects, or loss of profits) arising in contract, tort or otherwise from the use of or inability to use any of its contents, or from any action taken (or refrained from being taken) as a result of using the analysis or any of its contents. Datanet its directors, owners, editors, officials, employees, distributor and agents or any associate will not be liable for any errors in the information contained or any consequences arising from the use of the contents of the provided information/analysis.
10. If any provision of these terms and conditions is held invalid or illegal or unenforceable for any reason by any court of competent jurisdiction, such provision shall be severed and the remainder of provisions of the terms and conditions shall continue in full force and effect as if the Term of Use had been executed with the invalid, illegal or unenforceable provision eliminated.
11. If there are any discrepancies in the information provided, please bring it to attention of Datanet for suitable rectification measures.

**Buy Online This Complete Book At
Datanet India eBooks Store**

www.indiastatpublications.com

or go directly at

**[http://www.indiastatpublications.com/
Assembly_factbook/Uttar Pradesh/Deoria/ Tamkuhi_Raj](http://www.indiastatpublications.com/Assembly_factbook/Uttar%20Pradesh/Deoria/Tamkuhi_Raj)**

 **india**stat**elections**

ISBN : 978-93-5905-824-5



9 789359 058245