



Uttar Pradesh

Assembly Factbook™

Deoria Assembly Constituency



Key Electoral Data of Deoria
Assembly Constituency (Vidhan Sabha)

Uttar Pradesh

Assembly Factbook™

Deoria Assembly Constituency



Deoria Vidhan Sabha

Editor & Director

Dr. R.K. Thukral

Research Editor

Dr. Shafeeq Rahman

**Compiled, Researched and Published by
Datanet India Pvt. Ltd.**

D-100, 1st Floor,
Okhla Industrial Area, Phase-I,
New Delhi- 110020.
Ph.: 91-11- 43580781-84
Email : support@indiastatpublications.com
Website : www.indiastatelections.com

Online Book Store :

www.indiastatpublications.com

Report No. : AFB/UP-337-0123

ISBN : 978-93-5905-788-0

First Edition : January, 2018

Sixth Updated Edition : January, 2023

Price : Rs.11500/-

US\$ 310

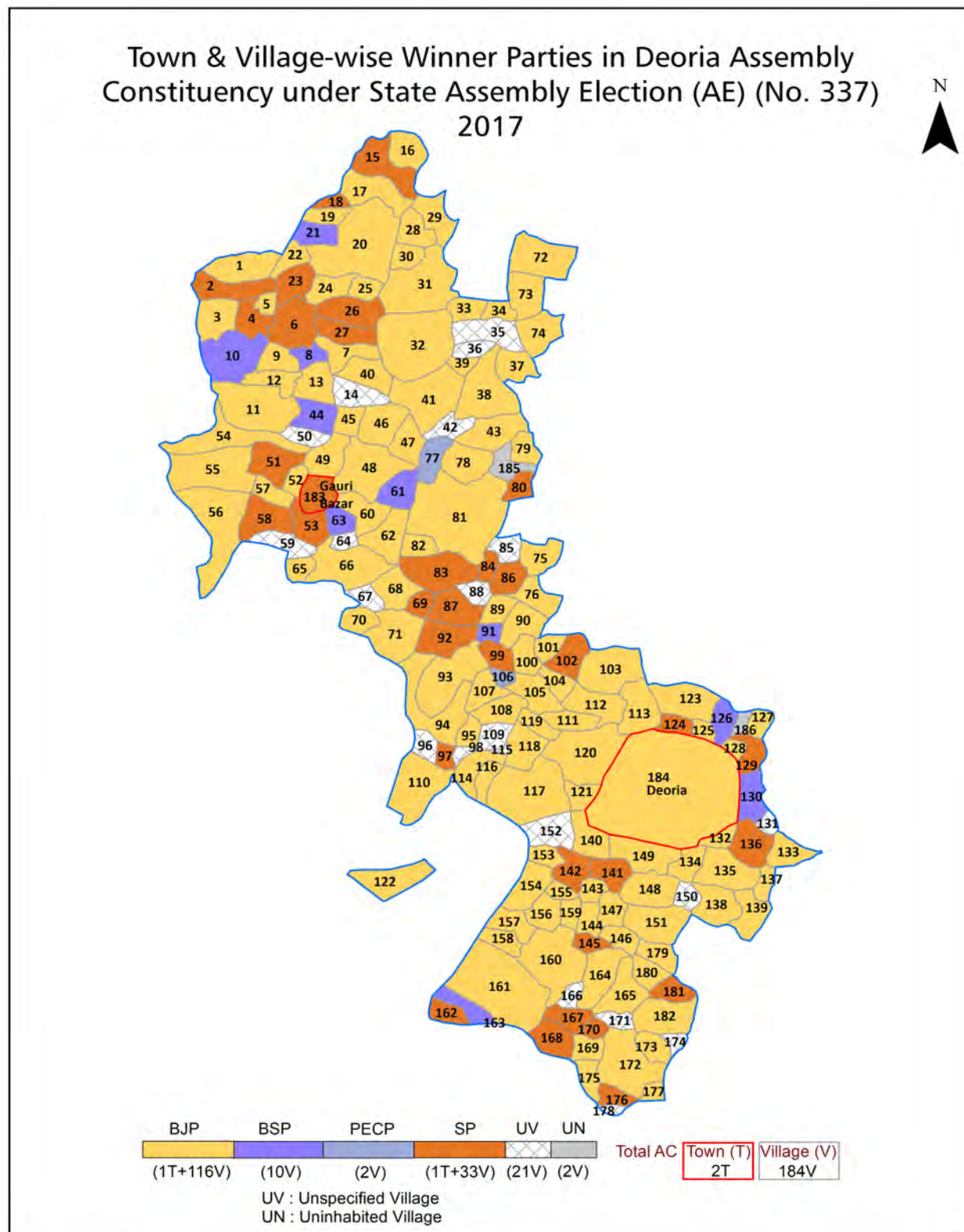
© Datanet India Pvt. Ltd.

All rights reserved. No part of this book may be reproduced, stored in a retrieval system or transmitted in any form or by any means, mechanical photocopying, photographing, scanning, recording or otherwise without the prior written permission of the publisher. Please refer to Disclaimer at page no. 323 for the use of this publication.

Printed in India

No.	Particulars	Page No.
	Introduction	
1	Assembly Constituency - (Vidhan Sabha) at a Glance Features of Assembly as per Delimitation Commission of India (2008)	1-2
	Location and Political Maps	
2	Location Map Boundaries of Assembly Constituency - (Vidhan Sabha) in District Boundaries of Assembly Constituency under Parliamentary Constituency - (Lok Sabha) Town & Village-wise Winner Parties-2022, 2019, 2017, 2014, 2012 and 2009	3-11
	Administrative Setup (2011)	
3	District Sub-district Towns Villages Inhabited Villages Uninhabited Villages Village Panchayat Intermediate Panchayat	12-22
	Demographics (2011)	
4	Population Households Rural/Urban Population Towns and Villages by Population Size Sex Ratio (Total & 0-6 Years) Religious Population Social Population Literacy Rate	23-24
	Electoral Features	
5	Important Dates of Last Elections Held Electors by Gender Service Electors Voters Voters Turnout Polling Stations & Average Number of Electors per Polling Station Electors by Age Group Present Elected Representatives	25-30
	Historical Summary Election Results	
6	Vote Share of Major Parties Winning Margin (Number & Percentage) Polarity of Parties Summary Result of Assembly Segment of Parliamentary Election 2019, 2014, 2009, 2004 and 1999 Summary Result of Assembly Elections 2022, 2017, 2012, 2007, 2002, 1996, 1993, 1991, 1989, 1985, 1980, 1977, 1974, 1969, 1967, 1962, 1957 and 1952	31-61
	Polling Station Level Election Results	
7	Name and Number of Polling Station 2022, 2019, 2017, 2014, 2012 and 2009 Polling Station-wise Electors, Voters & Voters Turnout 2022, 2019, 2017, 2014, 2012 and 2009 Polling Station wise Elections Results 2022, 2019, 2017, 2014, 2012 and 2009	62-284
8	Panchayat and Local Bodies Election Results Panchayat Result 2015 Urban Local Bodies Result 2012	285-301
	Share of Assembly Constituency	
9	Share of Assembly Constituency - (Vidhan Sabha) in State, District and Parliamentary Constituency - (Lok Sabha)	302
	Socio-Economic Amenities (2011)	
10	Access to Administrative Units Agricultural, Manufacturing and Industrial Commodities Demographic Indicators Education Health & Manpower Drinking Water Supply Sanitation Entertainment and Recreations Infrastructure Power Food Allocation Distribution and Marketing of Agriculture Commodities Infrastructure Transport and Road Infrastructure Communication Banking and Financial Services Land Use Irrigation Source	304-318
11	Abbreviation & Sources	319-322
12	Disclaimer	323

Location & Political Map



Administrative Setup

List of Village Panchayat & Intermediate Panchayat (Block) Name - 2011

Village Name	Village Panchayat Name	Intermediate Panchayat Name
Agaya	Chittrua	Deoria
Amethi	Deoria Khas	Deoria
Asanhar	Alnahar	Paras Rampuri Bazar
Augustpar	Augustyaar	Deoria
Awara Chauri (Amara)	Ourachori	Baitalpur
Babhani	Babhani Mahua Bari	Deoria
Badhara	Gauri Bazar	Paras Rampuri Bazar
Badhya	Badhya	Baitalpur
Bahurwa	Balekha	Deoria
Baida	Baidavasvar	Deoria
Bairia	Bharia	Paras Rampuri Bazar
Baitalpur	Betalpur	Baitalpur
Bakhra Khas	Bakhra	Paras Rampuri Bazar
Balua	Baluwa	Baitalpur
Bamnauli	Bamnauli	Paras Rampuri Bazar
Bankati	Gurari	Baitalpur
Banki Khas	Baaki	Deoria
Bansahia	Bansahiya	Paras Rampuri Bazar
Banspar	Baidavasvar	Deoria
Banuadih	Chukukha	Deoria
Barasath	Kolhuwa	Deoria
Barawa	Parsia Bhandari	Deoria
Barhipurwa	Baraipurwa	Paras Rampuri Bazar
Basdila	Basdeeha	Deoria
Batulahi	Batulahi	Baitalpur
Baurdih	Baurdih	Baitalpur
Beldaria	Belderia	Baitalpur
Belhi	Belhi	Baitalpur
Belwa Pandey	Sawana Parshuram	Paras Rampuri Bazar

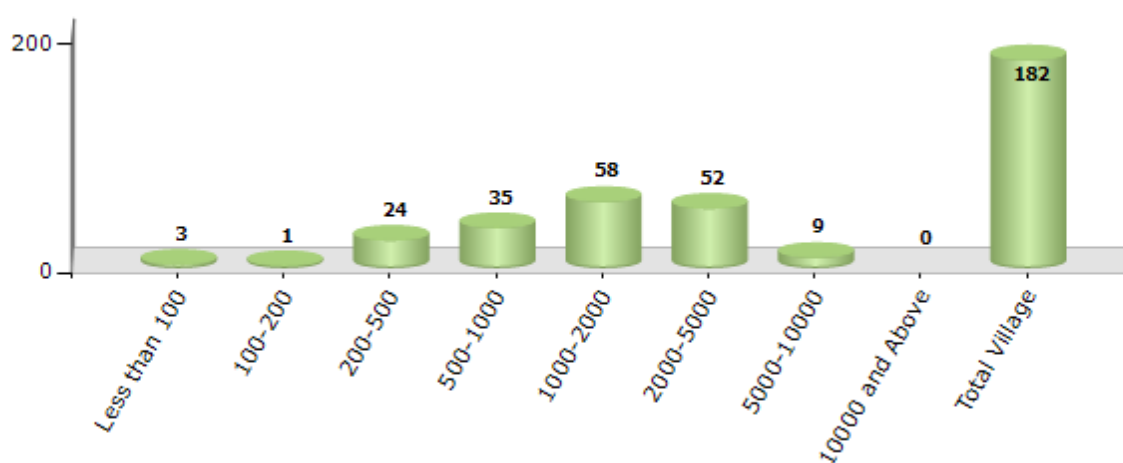
Contd....

Demographics

Number of Villages by Population Size - 2011

Less than 100	100-200	200-500	500-1000	1000-2000	2000-5000	5000-10000	10000 and Above	Total Village
3	1	24	35	58	52	9	0	182

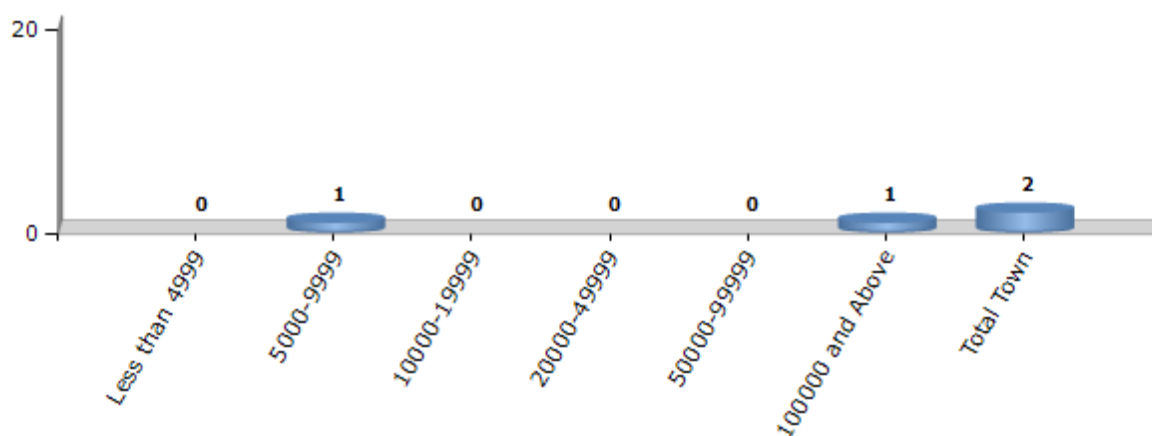
Number of Villages by Population Size - 2011



Number of Towns by Population Size - 2011

Less than 4999	5000-9999	10000-19999	20000-49999	50000-99999	100000 and Above	Total Town
0	1	0	0	0	1	2

Number of Towns by Population Size - 2011



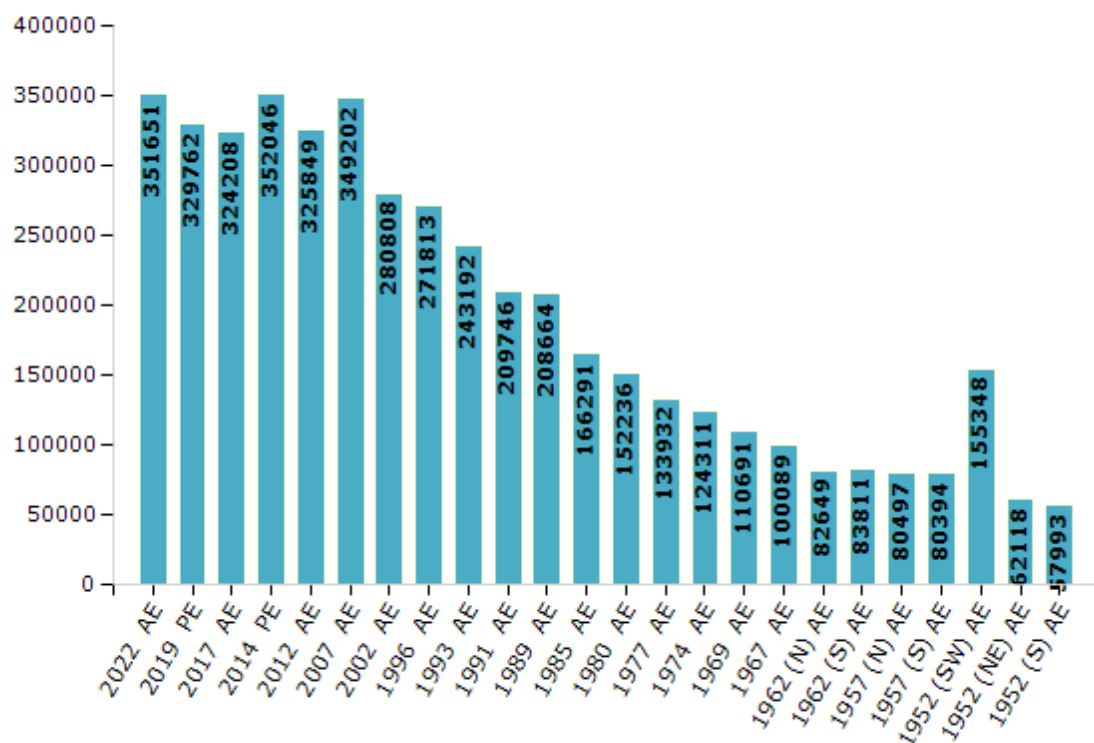
Electoral Features

Electors by Male & Female

Year	Male	Female	Others	Total
2022 AE	186487	165148	16	351651
2019 PE	179520	150229	13	329762
2017 AE	178645	145550	13	324208
2014 PE	194906	157129	11	352046
2012 AE	181535	144305	9	325849
2009 PE	-	-	-	-
2007 AE	190681	158521	-	349202
2004 PE	-	-	-	-
2002 AE	157652	123156	-	280808
1999 PE	-	-	-	-
1996 AE	152194	119619	-	271813
1993 AE	134953	108239	-	243192
1991 AE	115596	94150	-	209746
1989 AE	114812	93852	-	208664

Year	Male	Female	Others	Total
1985 AE	90139	76152	-	166291
1980 AE	80338	71898	-	152236
1977 AE	73218	60714	-	133932
1974 AE	68139	56172	-	124311
1969 AE	59245	51446	-	110691
1967 AE	-	-	-	100089
1962 (N) AE	-	-	-	82649
1962 (S) AE	-	-	-	83811
1957 (N) AE	-	-	-	80497
1957 (S) AE	-	-	-	80394
1952 (SW) AE	-	-	-	155348
1952 (NE) AE	-	-	-	62118
1952 (S) AE	-	-	-	57993

Number of Electors



Note : AE : Assembly Election, PE : Assembly Segment of Parliamentary Election

Historical Summary Election Results

Summary Result of Assembly Election - 2017

Candidate Name	Party	Votes	Votes %
Janmejai Singh	BJP	88030	48.03
J.P. Jaiswal	SP	41794	22.8
Abhay Nath Tripathi	BSP	29218	15.94
Vijay Pratap Yadav	PECP	12696	6.93
Rakesh Kumar Pathak	CPI	1791	0.98
Bakridan	IND	1737	0.95
Nityanand Pandey	IND	1448	0.79
Mannu Tiwari	IND	952	0.52
Krishna	RLD	820	0.45
Raju Chauhan	MOP	657	0.36
Narendra Mani Tripathi	LD	610	0.33
Vijay Juaatha	IND	599	0.33
Pushpendra Verma	JANADIP	557	0.3
Sanjay Kumar Viswakarma	MAHAD	523	0.29
Udai Bhan Nishad	BASAP	417	0.23
	NOTA	1440	0.79

Polling Station Level Election Results

Number and Name of Polling Stations (PS) (2022)

Number of Polling Stations	Name of Polling Stations	Number of Polling Stations	Name of Polling Stations
1	U.P.S. Belwa Pandey	22	U.P.S.Chariyan Bujurg R. N. 1
2	P.V. Sawna Parshuram R.N.-1	23	U.P.S. Chariyan Bujurg R. N. 2
3	P.V. Sawna Parshuram R.N.-2	24	P.V. Mohanmath
4	Rajkiy Highschool Savana Laxman Room No. 1	25	P.V. Rasauli
5	Rajkiy Highschool Savana Laxman Room No. 2	26	P.V. Tendubari
6	P.V. Bairia	27	P.V. Babhnauli
7	P.V. Bharia	28	P.V. Chariyanw Khas R.N.-1
8	U.P.S. Pipratola (Pipradhanni)	29	P.V. Chariyanw Khas R.N.-2
9	U.P.S. Kunwar Bakhra (Chorkhari)	30	U.P.S. Khairabanua R.N.-1
10	Bakhara Inter College Bakhara R.N. 1	31	U.P.S. Khairabanua R.N.-2
11	Bakhara Inter College Bakhara R.N. 2	32	U.P.S. Khairabanua R.N.-3
12	Bakhara Inter College Bakhara R.N. 3	33	P.V. Narayanpur Tiwari
13	Bakhara Inter College Bakhara R.N. 4	34	U.P.S Bansahia R.N.-1
14	Bakhara Inter College Bakhara R.N. 5	35	U.P.S Bansahia R.N.-2
15	P.V. Badhai Purwa	36	P.V. Dummarbhiswa
16	P.V. Madarsan R N-1	37	U.P.S. Pandey Bhiswa
17	P.V. Madarsan R N-2	38	Panchayat Bhawan Karjahi
18	P.V. Pipravari	39	P.V. Badahara
19	U.P.S Kataura R.N.-1	40	U.P.S. Ratanpur R.N.-1
20	U.P.S Kataura R.N.-2	41	U.P.S. Ratanpur R.N.-2
21	P.V. Chariyan Bujurg	42	P.V. Kakwal

Contd....

Polling Station Level Election Results

Polling Station-wise Votes Secured by Overall Top Five Parties in Deoria Assembly in Assembly Election (AE) under Deoria Parliamentary Constituency in Uttar Pradesh (2022)

Number of Polling Station	Winner - Shalabh Mani Tripathi (BJP)	Runner-up - Ajay Pratap Singh Alias Pintu (SP)	3rd - Ramsaran (BSP)	4th - Purooshottam Narain Singh (INC)	5th - Sanjay Kumar Dubey (CPI)	NOTA	Other	Total Votes Secured
36	253	93	13	7	5	2	2	375
37	223	151	170	8	2	4	5	563
38	160	132	77	7	4	1	2	383
39	94	62	236	1	2	0	5	400
40	162	177	54	4	6	2	28	433
41	167	118	112	2	2	2	4	407
42	387	124	12	4	3	1	9	540
43	225	339	7	3	3	1	7	585
44	166	264	29	5	2	3	7	476
45	261	33	36	1	4	2	4	341
46	267	94	4	1	3	6	7	382
47	148	198	36	7	5	5	10	409
48	346	55	26	2	2	0	5	436
49	249	124	5	5	3	4	4	394
50	110	111	118	1	6	4	11	361
51	267	125	33	3	6	2	5	441
52	202	165	38	8	4	1	11	429
53	224	230	20	11	5	7	7	504
54	41	509	12	6	1	6	7	582
55	234	152	67	8	9	8	9	487
56	162	81	7	5	5	6	3	269
57	343	140	196	5	11	8	20	723
58	223	150	128	6	12	5	13	537
59	209	68	111	3	5	2	9	407
60	266	82	12	14	4	3	4	385
61	49	298	32	8	0	2	3	392
62	288	65	7	10	3	5	8	386
63	111	36	232	9	1	5	11	405
64	245	109	3	4	6	2	9	378
65	285	129	6	2	5	5	5	437
66	398	130	24	2	12	6	4	576
67	238	65	94	3	3	3	1	407
68	278	171	48	10	3	3	10	523
69	161	53	187	6	4	0	6	417
70	448	141	15	3	15	2	7	631

Contd....

Polling Station Level Election Results

Winner, Runner-up and 3rd Party Position & Winning Margin According to Polling Stations in Deoria Assembly in Assembly Election (AE) under Deoria Parliamentary Constituency in Uttar Pradesh (2022)

Polling Station Number	Winner Party	Winner Votes (%)	Runner-up Party	Runner-up Votes (%)	Winning Margin Votes (%)	Third Party	Third Party Votes (%)	Other Votes (%)
71	SP	367 (78.09)	BJP	52 (11.06)	315 (67.03)	JANADIP	34 (7.23)	17 (3.62)
72	SP	334 (73.41)	BJP	100 (21.98)	234 (51.43)	BSP	7 (1.54)	14 (3.08)
73	BJP	416 (60.12)	SP	200 (28.9)	216 (31.22)	BSP	39 (5.64)	37 (5.35)
74	BJP	134 (33.75)	SP	121 (30.48)	13 (3.27)	BSP	118 (29.72)	24 (6.05)
75	BJP	226 (58.85)	SP	135 (35.16)	91 (23.69)	BSP	8 (2.08)	15 (3.91)
76	SP	258 (43.14)	BJP	235 (39.3)	23 (3.84)	BSP	61 (10.2)	44 (7.36)
77	BJP	510 (82.79)	SP	55 (8.93)	455 (73.86)	BSP	29 (4.71)	22 (3.57)
78	BJP	422 (83.56)	SP	54 (10.69)	368 (72.87)	BSP	8 (1.58)	21 (4.16)
79	BJP	331 (61.64)	SP	97 (18.06)	234 (43.58)	BSP	82 (15.27)	27 (5.03)
80	SP	418 (59.63)	BJP	164 (23.4)	254 (36.23)	BSP	100 (14.27)	19 (2.71)
81	BJP	390 (62.4)	SP	139 (22.24)	251 (40.16)	BSP	65 (10.4)	31 (4.96)
82	BJP	238 (49.58)	SP	223 (46.46)	15 (3.12)	CPI	4 (0.83)	15 (3.13)
83	BJP	263 (43.19)	SP	233 (38.26)	30 (4.93)	BSP	76 (12.48)	37 (6.08)
84	SP	282 (74.6)	BSP	47 (12.43)	235 (62.17)	BJP	34 (8.99)	15 (3.97)
85	BJP	189 (49.61)	SP	171 (44.88)	18 (4.73)	CPI	6 (1.57)	15 (3.94)
86	BJP	259 (55.34)	SP	175 (37.39)	84 (17.95)	BSP	16 (3.42)	18 (3.85)
87	BJP	164 (50.15)	SP	117 (35.78)	47 (14.37)	BSP	16 (4.89)	30 (9.17)
88	SP	326 (62.81)	BJP	163 (31.41)	163 (31.4)	BSP	6 (1.16)	24 (4.62)
89	BJP	246 (50.83)	SP	185 (38.22)	61 (12.61)	BSP	19 (3.93)	34 (7.02)
90	BJP	283 (55.38)	SP	186 (36.4)	97 (18.98)	BSP	33 (6.46)	9 (1.76)
91	BJP	234 (68.82)	SP	87 (25.59)	147 (43.23)	JANADIP	5 (1.47)	14 (4.12)
92	BJP	252 (67.02)	SP	101 (26.86)	151 (40.16)	BSP	10 (2.66)	13 (3.46)
93	BJP	188 (50.95)	SP	165 (44.72)	23 (6.23)	BSP	6 (1.63)	10 (2.71)
94	SP	335 (57.36)	BSP	137 (23.46)	198 (33.9)	BJP	93 (15.92)	19 (3.25)
95	BJP	262 (48.25)	BSP	138 (25.41)	124 (22.84)	SP	126 (23.2)	17 (3.13)
96	BJP	345 (64.01)	SP	132 (24.49)	213 (39.52)	BSP	34 (6.31)	28 (5.19)
97	SP	170 (43.26)	BJP	168 (42.75)	2 (0.51)	BSP	39 (9.92)	16 (4.07)
98	BJP	196 (46.23)	SP	151 (35.61)	45 (10.62)	BSP	59 (13.92)	18 (4.25)
99	BJP	173 (39.95)	BSP	128 (29.56)	45 (10.39)	SP	100 (23.09)	32 (7.39)
100	BJP	315 (69.08)	SP	118 (25.88)	197 (43.2)	BSP	14 (3.07)	9 (1.97)
101	BJP	303 (67.63)	SP	113 (25.22)	190 (42.41)	INC	12 (2.68)	20 (4.46)
102	BJP	261 (67.44)	SP	92 (23.77)	169 (43.67)	BSP	11 (2.84)	23 (5.94)
103	BJP	329 (73.93)	SP	54 (12.13)	275 (61.8)	BSP	48 (10.79)	14 (3.15)
104	BJP	276 (58.97)	SP	160 (34.19)	116 (24.78)	BSP	7 (1.5)	25 (5.34)
105	BJP	305 (75.31)	SP	82 (20.25)	223 (55.06)	BSP	8 (1.98)	10 (2.47)

Contd....

Socio-Economic Amenities - Rural

Access to Education Facilities

Particulars	Number of Villages (% of Population)				
	Available	Not Available	If Not Available (Distance of Nearest Facility)		
			A	B	C
Govt. Primary School	147 (92)	35 (8)	16 (2)	2 (0)	1 (0)
Private Primary School	44 (40)	138 (60)	2 (0)	0 (0)	0 (0)
Govt. Middle School	73 (55)	109 (45)	48 (16)	15 (5)	2 (1)
Private Middle School	36 (34)	146 (66)	10 (3)	1 (0)	0 (0)
Govt. Secondary School	4 (4)	178 (96)	61 (28)	46 (21)	2 (1)
Private Secondary School	25 (26)	157 (74)	19 (8)	5 (2)	0 (0)
Govt. Senior Secondary School	2 (2)	180 (98)	69 (31)	55 (26)	4 (3)
Private Senior Secondary School	12 (19)	170 (81)	13 (5)	5 (2)	0 (0)
Govt. Arts and Science Degree College	1 (3)	181 (97)	27 (16)	61 (31)	57 (27)
Private Arts and Science Degree College	0 (0)	182 (100)	6 (3)	4 (1)	1 (0)
Govt. Engineering College	0 (0)	182 (100)	2 (2)	12 (4)	135 (75)
Private Engineering College	0 (0)	182 (100)	2 (0)	0 (0)	2 (2)
Govt. Medicine College	0 (0)	182 (100)	4 (1)	17 (7)	130 (72)
Private Medicine College	0 (0)	182 (100)	1 (0)	0 (0)	0 (0)
Govt. Management Institute	0 (0)	182 (100)	0 (0)	9 (4)	138 (79)
Private Management Institute	0 (0)	182 (100)	1 (0)	0 (0)	7 (3)
Govt. Polytechnic	1 (3)	181 (97)	13 (7)	69 (34)	80 (44)
Private Polytechnic	0 (0)	182 (100)	1 (0)	0 (0)	1 (0)
Govt. Vocational Training School/ITI	0 (0)	182 (100)	19 (15)	65 (30)	76 (40)
Private Vocational Training School/ITI	0 (0)	182 (100)	0 (0)	0 (0)	1 (0)
Govt. Non Formal Training Centre	0 (0)	182 (100)	18 (14)	65 (32)	57 (29)
Private Non Formal Training Centre	0 (0)	182 (100)	0 (0)	0 (0)	0 (0)
Govt. School For Disabled	0 (0)	182 (100)	10 (8)	27 (12)	84 (47)
Private School For Disabled	0 (0)	182 (100)	0 (0)	0 (0)	0 (0)
Government Others	0 (0)	182 (100)	1 (1)	0 (0)	9 (3)
Private Others	0 (0)	182 (100)	0 (0)	0 (0)	0 (0)

Note : Distance A : Less than 5 km; B : Between 5-10 km; C : 10+ km.; Source : Data Analysis is based on 2011 Census.

DISCLAIMER

The Terms of Use and Disclaimer of Datanet India Private Limited (hereinafter referred to as "Datanet") for use of this analysis report of **Deoria Assembly Constituency (Deoria Vidhan Sabha)** :-

1. **Assembly Factbook™** is a Registered Trade Mark owned by Datanet.
2. All the maps are sketched and graphical representation only and have not been drawn to the scale and also not to represent the actual geographical area or boundary of the unit.
3. The data for the aforesaid analysis is based on authentic sources and has been culled from the various publications of Census, CSO and NSSO for district and block level data, various central and state government departments, Central & State Elections Commissions and the concerned Returning Officers' releases, Electoral Rolls, Election results and allied publications, internal assessment, surveys, estimates and analysis. Therefore, certain adjustment of data at micro level may have been done to arrive closer to the macro data.
4. Data have been provided on an "As Is" and "As AVAILABLE" basis
5. The colours shown in the maps or diagram and charts of a particular party, alliance or AC are indicative and do not represent them.
6. This publication which includes maps, sheets, graphs and data would be the property under copyright of Datanet only. The user may use these for its internal study, analysis and research purposes. It's public display, re-selling or any commercial uses by the user are not allowed.
7. Datanet has taken due care and caution in compilation and processing of data and allied information, but does not guarantee the accuracy, adequacy or completeness of any information/analysis and will be not responsible for any errors or omissions or for the results obtained from the use of such information/analysis.
8. All the contents for the publication have been culled from various authentic sources and Datanet reasonably believes such sources to be reliable, but does not make any representations, express or implied as to the accuracy or fitness of use of such information. The information or contents of the information/analysis do not constitute advice and should not be relied upon in making (or refraining from making) any decision. Any reliance placed upon the information provided by Datanet is the sole responsibility and strictly at the user's risk.
9. In no event will Datanet be liable for any damages (including, without limitation, damages for loss of business projects, or loss of profits) arising in contract, tort or otherwise from the use of or inability to use any of its contents, or from any action taken (or refrained from being taken) as a result of using the analysis or any of its contents. Datanet its directors, owners, editors, officials, employees, distributor and agents or any associate will not be liable for any errors in the information contained or any consequences arising from the use of the contents of the provided information/analysis.
10. If any provision of these terms and conditions is held invalid or illegal or unenforceable for any reason by any court of competent jurisdiction, such provision shall be severed and the remainder of provisions of the terms and conditions shall continue in full force and effect as if the Term of Use had been executed with the invalid, illegal or unenforceable provision eliminated.
11. If there are any discrepancies in the information provided, please bring it to attention of Datanet for suitable rectification measures.

**Buy Online This Complete Book At
Datanet India eBooks Store**

www.indiastatpublications.com

or go directly at

**[http://www.indiastatpublications.com/
Assembly_factbook/Uttar Pradesh/Deoria/ Deoria](http://www.indiastatpublications.com/Assembly_factbook/Uttar%20Pradesh/Deoria/Deoria)**

 **indiastat**elections

ISBN : 978-93-5905-788-0



9 789359 057880