



Uttar Pradesh

Assembly Factbook™

Bulandshahr Assembly Constituency



Key Electoral Data of Bulandshahr
Assembly Constituency (Vidhan Sabha)

Uttar Pradesh

Assembly Factbook™

Bulandshahr Assembly Constituency



Bulandshahr Vidhan Sabha

Editor & Director

Dr. R.K. Thukral

Research Editor

Dr. Shafeeq Rahman

**Compiled, Researched and Published by
Datanet India Pvt. Ltd.**

D-100, 1st Floor,

Okhla Industrial Area, Phase-I,

New Delhi- 110020.

Ph.: 91-11- 43580781-84

Email : support@indiastatpublications.com

Website : www.indiastatelections.com

Online Book Store :

www.indiastatpublications.com

Report No. : AFB/UP-065-0123

ISBN : 978-93-5822-404-7

First Edition : January, 2018

Sixth Updated Edition : January, 2023

Price : Rs.11500/-

US\$ 310

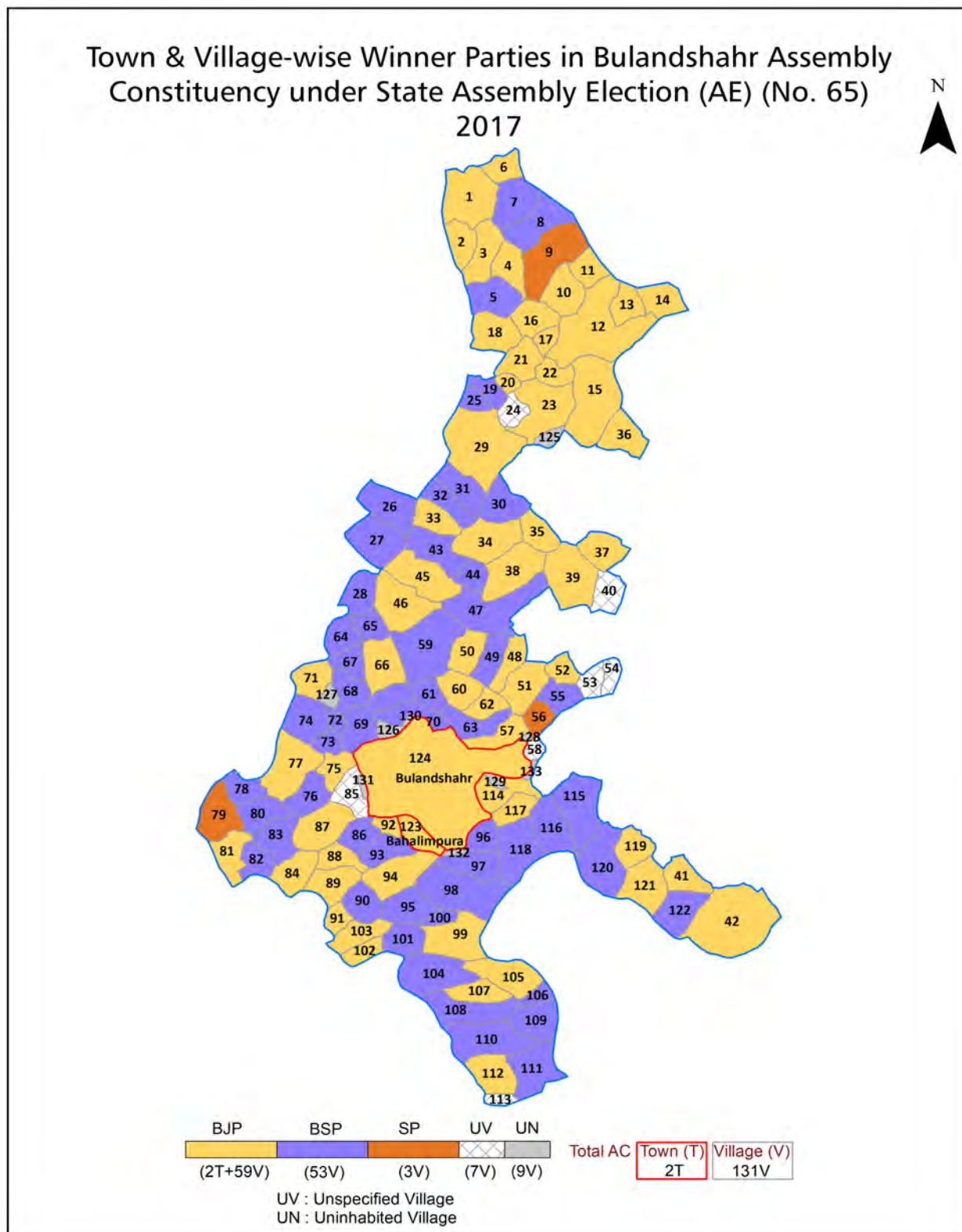
© Datanet India Pvt. Ltd.

All rights reserved. No part of this book may be reproduced, stored in a retrieval system or transmitted in any form or by any means, mechanical photocopying, photographing, scanning, recording or otherwise without the prior written permission of the publisher. Please refer to Disclaimer at page no. 331 for the use of this publication.

Printed in India

No.	Particulars	Page No.
	Introduction	
1	Assembly Constituency - (Vidhan Sabha) at a Glance Features of Assembly as per Delimitation Commission of India (2008)	1-2
	Location and Political Maps	
2	Location Map Boundaries of Assembly Constituency - (Vidhan Sabha) in District Boundaries of Assembly Constituency under Parliamentary Constituency - (Lok Sabha) Town & Village-wise Winner Parties-2022, 2019, 2017, 2014, 2012 and 2009	3-11
	Administrative Setup (2011)	
3	District Sub-district Towns Villages Inhabited Villages Uninhabited Villages Village Panchayat Intermediate Panchayat	12-19
	Demographics (2011)	
4	Population Households Rural/Urban Population Towns and Villages by Population Size Sex Ratio (Total & 0-6 Years) Religious Population Social Population Literacy Rate	20-21
	Electoral Features	
5	Important Dates of Last Elections Held Electors by Gender Service Electors Voters Voters Turnout Polling Stations & Average Number of Electors per Polling Station Electors by Age Group Present Elected Representatives	22-27
	Historical Summary Election Results	
6	Vote Share of Major Parties Winning Margin (Number & Percentage) Polarity of Parties Summary Result of Assembly Segment of Parliamentary Election 2019, 2014, 2009, 2004 and 1999 Summary Result of Assembly Elections 2022, 2017, 2012, 2007, 2002, 1996, 1993, 1991, 1989, 1985, 1980, 1977, 1974, 1969, 1967, 1962, 1957 and 1952	28-56
	Polling Station Level Election Results	
7	Name and Number of Polling Station 2022, 2019, 2017, 2014, 2012 and 2009 Polling Station-wise Electors, Voters & Voters Turnout 2022, 2019, 2017, 2014, 2012 and 2009 Polling Station wise Elections Results 2022, 2019, 2017, 2014, 2012 and 2009	57-291
8	Panchayat and Local Bodies Election Results Panchayat Result 2015 Urban Local Bodies Result 2012	292-309
9	Share of Assembly Constituency Share of Assembly Constituency - (Vidhan Sabha) in State, District and Parliamentary Constituency - (Lok Sabha)	310
10	Socio-Economic Amenities (2011) Access to Administrative Units Agricultural, Manufacturing and Industrial Commodities Demographic Indicators Education Health & Manpower Drinking Water Supply Sanitation Entertainment and Recreations Infrastructure Power Food Allocation Distribution and Marketing of Agriculture Commodities Infrastructure Transport and Road Infrastructure Communication Banking and Financial Services Land Use Irrigation Source	312-326
11	Abbreviation & Sources	327-330
12	Disclaimer	331

Location & Political Map



Administrative Setup

List of Village Panchayat & Intermediate Panchayat (Block) Name - 2011

Village Name	Village Panchayat Name	Intermediate Panchayat Name
Adaoli	Dariyapur	Bulandshahr
Agota	Agota	Agoto
Ahamadpur	Hasanpur	Bulandshahr
Ahmad Nagar	Ahmad Nagar	Bhawan Bahadur Nagar
Ahmadpurtanda	Ahmadpurtanda	Agoto
Aimanpur	Aimanpur	Bulandshahr
Ajitpur	Ajitpur	Agoto
Akabarpr Raina	Akabarpr Raina	Agoto
Akbapur	Akbapur	Bulandshahr
Akhtyarpur	Akhtyarpur	Agoto
Alipur Gijhauri	-	Bulandshahr
Anehda	Anehda	Agoto
Asawar	Asawar	Bhawan Bahadur Nagar
Atmadsarai	Atmadsarai	Gulaothi
Atta	Atta	Bhawan Bahadur Nagar
Aulina	Aulina	Agoto
Badnaura	Kazipura	Agoto
Barari	Barari	Agoto
Basendua	Basendua	Bulandshahr
Bhaipura	Bhaipura	Bulandshahr
Bhandauli	Bhandauli	Agoto
Bubupur	Bubupur	Agoto
Bulandshahr Dehat	Bulandshahr Dehat	Bulandshahr
Chandpur	Gangesawa	Bulandshahr
Chawali	Hatmabad	Bulandshahr
Chirchita	Chirchita	Bulandshahr
Dariapur	Dariapur	Bulandshahr
Daulatgarh	Daulatgarh	Bulandshahr
Dhakauli	Kajipura	Agoto

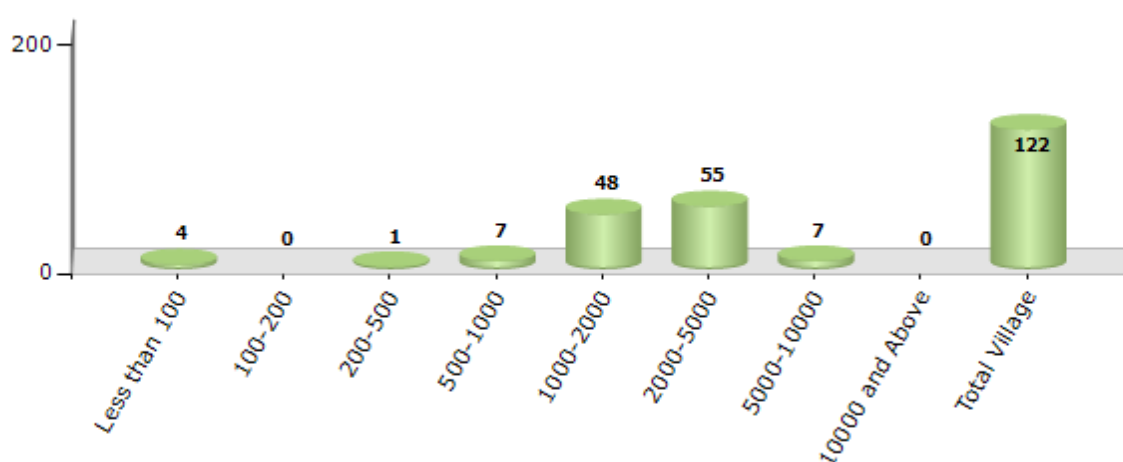
Contd....

Demographics

Number of Villages by Population Size - 2011

Less than 100	100-200	200-500	500-1000	1000-2000	2000-5000	5000-10000	10000 and Above	Total Village
4	0	1	7	48	55	7	0	122

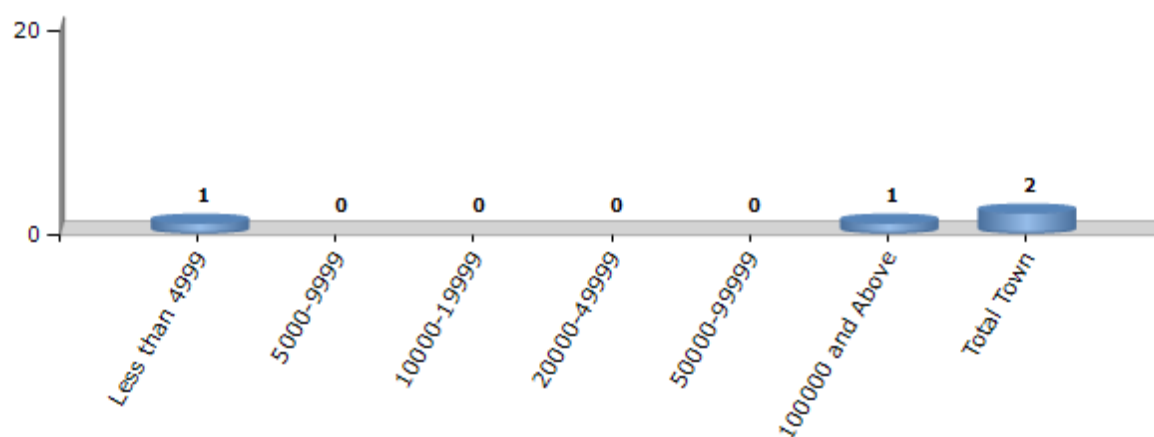
Number of Villages by Population Size - 2011



Number of Towns by Population Size - 2011

Less than 4999	5000-9999	10000-19999	20000-49999	50000-99999	100000 and Above	Total Town
1	0	0	0	0	1	2

Number of Towns by Population Size - 2011



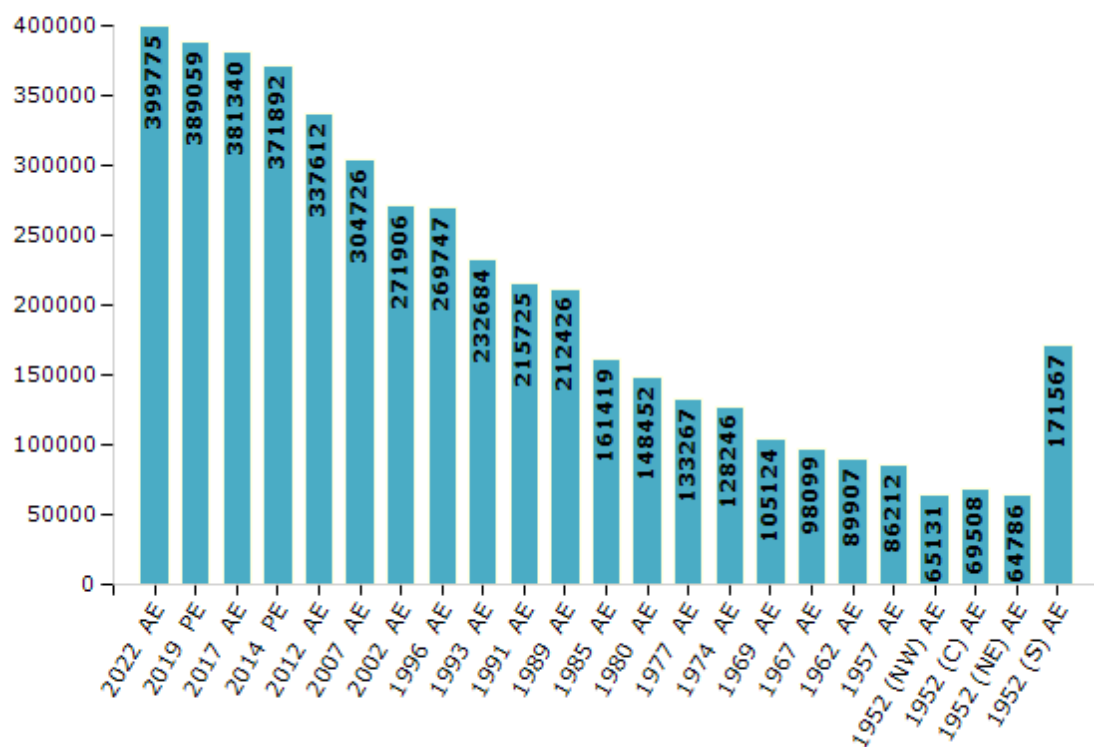
Electoral Features

Electors by Male & Female

Year	Male	Female	Others	Total
2022 AE	210681	189078	16	399775
2019 PE	206910	182124	25	389059
2017 AE	203047	178267	26	381340
2014 PE	199276	172598	18	371892
2012 AE	184006	153594	12	337612
2009 PE	-	-	-	-
2007 AE	163139	141587	-	304726
2004 PE	-	-	-	-
2002 AE	149563	122343	-	271906
1999 PE	-	-	-	-
1996 AE	148401	121346	-	269747
1993 AE	127980	104704	-	232684
1991 AE	118801	96924	-	215725

Year	Male	Female	Others	Total
1989 AE	116995	95431	-	212426
1985 AE	89028	72391	-	161419
1980 AE	81781	66671	-	148452
1977 AE	73398	59869	-	133267
1974 AE	70684	57562	-	128246
1969 AE	55343	49781	-	105124
1967 AE	-	-	-	98099
1962 AE	-	-	-	89907
1957 AE	-	-	-	86212
1952 (NW) AE	-	-	-	65131
1952 (C) AE	-	-	-	69508
1952 (NE) AE	-	-	-	64786
1952 (S) AE	-	-	-	171567

Number of Electors



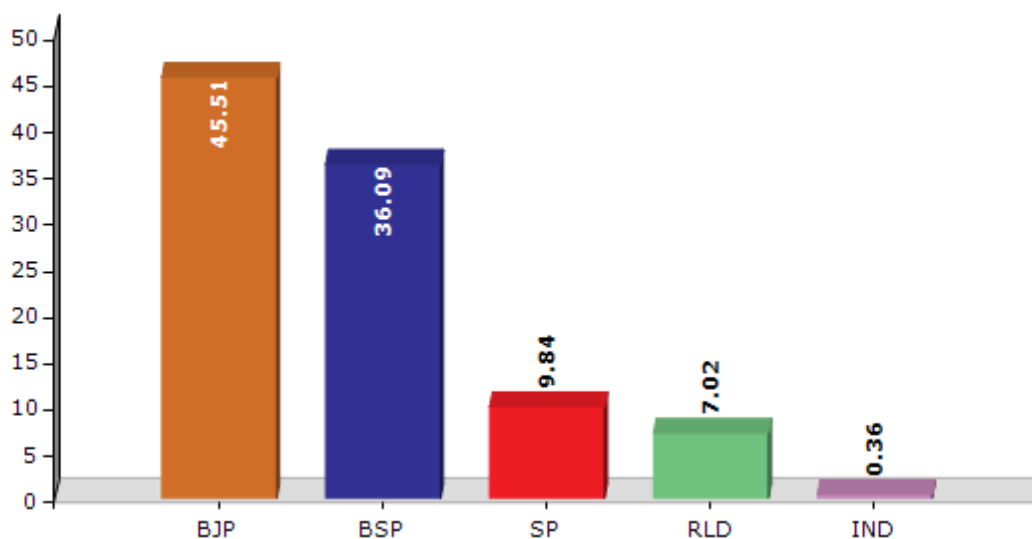
Note : AE : Assembly Election, PE : Assembly Segment of Parliamentary Election, (NW) : Bulandshahr North West, (C) : Bulandshahr Central, (NE) : Bulandshahr North East, (S) : Bulandshahr South Cum Anup

Historical Summary Election Results

Summary Result of Assembly Election - 2017

Candidate Name	Party	Votes	Votes %
Virendra Singh Sirohi	BJP	111538	45.51
Moh Aleem Khan	BSP	88454	36.09
Shujat Alam	SP	24119	9.84
Shribhagwan Sharma	RLD	17216	7.02
Mustkeem	IND	881	0.36
Hukam Singh	RJSNP	873	0.36
Roop Giri	RKMP	363	0.15
	NOTA	1638	0.67

Votes Percentage of Top Parties - 2017



Polling Station Level Election Results

Number and Name of Polling Stations (PS) (2022)

Number of Polling Stations	Name of Polling Stations	Number of Polling Stations	Name of Polling Stations
1	Salawatnagar Gangawali Junior High School	22	Asawar Primary School R.No. 3
2	Salawatnagar Gangawali Primary School R.No-1	23	Partabpur Primary School R.No. 1
3	Salawatnagar Gangawali Primary School R.No-2	24	Partabpur Primary School R.No. 2
4	Tajpur Primary School R.No-1	25	Partabpur Primary School R.No. 3
5	Tajpur Primary School R.No-2	26	Partabpur Primary School R.No. 4
6	U.P. School (Class 1-8) Composite Ahmadanagar R.No 1	27	Atmadpur Primary School
7	U.P. School (Class 1-8) Composite Ahmadanagar R.No 2	28	Lohrara Primary School
8	U.P. School (Class 1-8) Composite Ahmadanagar R.No 3	29	U.P. School (Class1-8) Composite Sharifpur Bhainsrauli R.No. 1
9	Ahmadanagar Kanya Pathshala R.No-1	30	U.P. School (Class1-8) Composite Sharifpur Bhainsrauli R.No. 2
10	Ahmadanagar Kanya Pathshala R.No-2	31	U.P. School (Class1-8) Composite Sharifpur Bhainsrauli R.No. 3
11	Kareemnagar Banwoi Sarvoday Inter College R.No-1	32	U.P. School (Class 1-8) Composite Fatehpur
12	Kareemnagar Banwoi Sarvoday Inter College R.No-2	33	U.P. School (Class 1-8) Composite Anaheda R.No 1
13	Kareemnagar Banwoi Sarvoday Inter College R.No-3	34	U.P. School (Class 1-8) Composite Anaheda R.No 2
14	U.P. School (Class 1-8) Composite Sadharanpur R.No 1	35	U.P. School (Class 1-8) Composite Karkauda
15	U.P. School (Class 1-8) Composite Sadharanpur R.No 2	36	U.P. School (Class 1-8) Composite Jamalpur
16	Atta Primary School R.No-1	37	Nimchana Primary School R.No. 1
17	Atta Primary School R.No-2	38	Nimchana Primary School R.No. 2
18	U.P. School (Class 1-8) Composite Sherpur R.No 1	39	Madhaiya Nimchana Junior High School
19	U.P. School (Class 1-8) Composite Sherpur R.No 2	40	Rajgarhi Primary School
20	Asawar Primary School R.No 1	41	U.P. School (Class 1-8) Composite Agauta R.No 1
21	Asawar Primary School R.No. 2	42	U.P. School (Class 1-8) Composite Agauta R.No 2

Contd....

Polling Station Level Election Results

Polling Station-wise Votes Secured by Overall Top Five Parties in Bulandshahr Assembly in Assembly Election (AE) under Bulandshahr Parliamentary Constituency in Uttar Pradesh (2022)

Number of Polling Station	Winner - Pradeep Kumar Chaudhary (BJP)	Runner-up - Mohammad Yunus (RLD)	3rd - Mohd. Mobin Kallu Qureshi (BSP)	4th - Sushil Chaudhry (INC)	5th - Vikas Sharma (AAP)	NOTA	Other	Total Votes Secured
36	340	177	143	11	0	3	7	681
37	276	135	36	1	0	8	4	460
38	112	67	206	10	1	6	8	410
39	217	64	2	0	0	3	0	286
40	271	336	109	2	2	2	6	728
41	295	170	2	1	0	7	9	484
42	367	174	4	0	1	3	3	552
43	280	139	2	2	0	3	6	432
44	130	177	103	1	0	5	4	420
45	198	263	1	11	1	1	3	478
46	181	196	127	10	1	4	10	529
47	344	52	2	2	1	6	3	410
48	113	177	88	9	0	3	7	397
49	111	41	224	51	0	3	11	441
50	165	213	11	6	1	0	1	397
51	439	92	4	5	1	1	6	548
52	228	62	198	3	1	0	1	493
53	322	151	24	2	0	2	1	502
54	471	131	41	6	0	0	3	652
55	405	73	1	9	0	0	0	488
56	92	295	0	2	0	0	1	390
57	201	27	248	4	0	3	3	486
58	158	193	59	4	0	0	1	415
59	52	131	149	1	0	1	1	335
60	30	618	15	3	1	1	11	679
61	36	541	69	5	0	0	4	655
62	669	20	1	1	2	6	3	702
63	476	38	2	2	1	16	3	538
64	305	149	1	2	1	5	7	470
65	15	492	3	2	0	1	1	514
66	73	525	2	14	1	0	8	623
67	217	424	5	7	0	3	9	665
68	403	59	117	2	1	4	4	590
69	158	127	0	0	0	1	0	286
70	223	160	29	4	0	5	1	422

Contd....

Polling Station Level Election Results

Winner, Runner-up and 3rd Party Position & Winning Margin According to Polling Stations in Bulandshahr Assembly in Assembly Election (AE) under Bulandshahr Parliamentary Constituency in Uttar Pradesh (2022)

Polling Station Number	Winner Party	Winner Votes (%)	Runner-up Party	Runner-up Votes (%)	Winning Margin Votes (%)	Third Party	Third Party Votes (%)	Other Votes (%)
71	BJP	160 (46.11)	RLD	127 (36.6)	33 (9.51)	BSP	45 (12.97)	15 (4.32)
72	BJP	474 (97.93)	INC	3 (0.62)	471 (97.31)	RLD	1 (0.21)	6 (1.24)
73	BJP	624 (90.83)	RLD	55 (8.01)	569 (82.82)	INC	4 (0.58)	4 (0.58)
74	BJP	513 (86.07)	BSP	66 (11.07)	447 (75)	RLD	10 (1.68)	7 (1.17)
75	BJP	308 (65.95)	RLD	124 (26.55)	184 (39.4)	BSP	13 (2.78)	22 (4.71)
76	BJP	291 (54.91)	RLD	139 (26.23)	152 (28.68)	BSP	82 (15.47)	18 (3.4)
77	BJP	205 (47.34)	RLD	175 (40.42)	30 (6.92)	BSP	44 (10.16)	9 (2.08)
78	BJP	340 (85.21)	RLD	53 (13.28)	287 (71.93)	INC	4 (1)	2 (0.5)
79	BJP	441 (95.66)	RLD	11 (2.39)	430 (93.27)	INC	2 (0.43)	7 (1.52)
80	BSP	325 (67.01)	RLD	96 (19.79)	229 (47.22)	BJP	51 (10.52)	13 (2.68)
81	BJP	193 (53.46)	RLD	81 (22.44)	112 (31.02)	BSP	79 (21.88)	8 (2.22)
82	RLD	433 (92.52)	BJP	21 (4.49)	412 (88.03)	BSP	5 (1.07)	9 (1.92)
83	RLD	212 (45.01)	BJP	145 (30.79)	67 (14.22)	BSP	94 (19.96)	20 (4.25)
84	BJP	514 (77.76)	RLD	106 (16.04)	408 (61.72)	BSP	29 (4.39)	12 (1.82)
85	BJP	329 (60.37)	RLD	182 (33.39)	147 (26.98)	BSP	29 (5.32)	5 (0.92)
86	RLD	478 (65.03)	BJP	246 (33.47)	232 (31.56)	BSP	5 (0.68)	6 (0.82)
87	BJP	395 (58.96)	BSP	137 (20.45)	258 (38.51)	RLD	127 (18.96)	11 (1.64)
88	RLD	769 (92.54)	BJP	50 (6.02)	719 (86.52)	INC	6 (0.72)	6 (0.72)
89	BJP	458 (69.6)	RLD	155 (23.56)	303 (46.04)	BSP	38 (5.78)	7 (1.06)
90	RLD	474 (78.61)	BSP	74 (12.27)	400 (66.34)	BJP	26 (4.31)	29 (4.81)
91	RLD	414 (70.77)	BJP	99 (16.92)	315 (53.85)	BSP	47 (8.03)	25 (4.27)
92	BJP	330 (60.77)	BSP	179 (32.97)	151 (27.8)	RLD	24 (4.42)	10 (1.84)
93	BJP	310 (64.85)	RLD	84 (17.57)	226 (47.28)	BSP	49 (10.25)	35 (7.32)
94	BJP	403 (48.26)	BSP	368 (44.07)	35 (4.19)	RLD	38 (4.55)	26 (3.11)
95	BJP	239 (43.22)	BSP	181 (32.73)	58 (10.49)	RLD	117 (21.16)	16 (2.89)
96	BSP	191 (35.57)	BJP	169 (31.47)	22 (4.1)	RLD	147 (27.37)	30 (5.59)
97	BJP	669 (89.92)	RLD	49 (6.59)	620 (83.33)	INC	17 (2.28)	9 (1.21)
98	RLD	363 (54.18)	BJP	291 (43.43)	72 (10.75)	BSP	3 (0.45)	13 (1.94)
99	RLD	513 (85.22)	BJP	69 (11.46)	444 (73.76)	IND (S)	5 (0.83)	15 (2.49)
100	RLD	352 (53.58)	BJP	268 (40.79)	84 (12.79)	BSP	22 (3.35)	15 (2.28)
101	BJP	183 (69.58)	RLD	75 (28.52)	108 (41.06)	BSP	2 (0.76)	3 (1.14)
102	BJP	420 (89.94)	RLD	36 (7.71)	384 (82.23)	BSP	4 (0.86)	7 (1.5)
103	BSP	181 (44.15)	BJP	158 (38.54)	23 (5.61)	RLD	70 (17.07)	1 (0.24)
104	BJP	447 (47.71)	BSP	382 (40.77)	65 (6.94)	RLD	92 (9.82)	16 (1.71)
105	RLD	560 (98.25)	BSP	5 (0.88)	555 (97.37)	INC	2 (0.35)	3 (0.53)

Contd....

Socio-Economic Amenities - Rural

Access to Education Facilities

Particulars	Number of Villages (% of Population)				
	Available	Not Available	If Not Available (Distance of Nearest Facility)		
			A	B	C
Govt. Primary School	116 (98)	6 (2)	2 (0)	1 (0)	0 (0)
Private Primary School	32 (31)	90 (69)	1 (0)	0 (0)	0 (0)
Govt. Middle School	76 (67)	46 (33)	13 (7)	6 (4)	0 (0)
Private Middle School	23 (23)	99 (77)	4 (2)	3 (3)	0 (0)
Govt. Secondary School	14 (15)	108 (85)	31 (23)	20 (16)	0 (0)
Private Secondary School	14 (11)	108 (89)	9 (5)	13 (12)	1 (1)
Govt. Senior Secondary School	9 (9)	113 (91)	40 (32)	25 (19)	2 (2)
Private Senior Secondary School	5 (3)	117 (97)	9 (7)	17 (14)	1 (1)
Govt. Arts and Science Degree College	1 (1)	121 (99)	10 (9)	53 (43)	26 (22)
Private Arts and Science Degree College	2 (1)	120 (99)	7 (6)	5 (4)	2 (0)
Govt. Engineering College	0 (0)	122 (100)	1 (2)	9 (6)	16 (13)
Private Engineering College	2 (2)	120 (98)	13 (10)	32 (27)	25 (20)
Govt. Medicine College	1 (1)	121 (99)	7 (6)	4 (4)	23 (20)
Private Medicine College	1 (1)	121 (99)	9 (6)	17 (13)	30 (25)
Govt. Management Institute	0 (0)	122 (100)	0 (0)	4 (2)	16 (12)
Private Management Institute	1 (1)	121 (99)	11 (10)	32 (28)	22 (16)
Govt. Polytechnic	0 (0)	122 (100)	0 (0)	10 (7)	81 (68)
Private Polytechnic	0 (0)	122 (100)	1 (0)	4 (2)	14 (12)
Govt. Vocational Training School/ITI	1 (1)	121 (99)	0 (0)	7 (6)	84 (70)
Private Vocational Training School/ITI	1 (1)	121 (99)	3 (1)	4 (2)	10 (9)
Govt. Non Formal Training Centre	0 (0)	122 (100)	10 (8)	35 (30)	28 (21)
Private Non Formal Training Centre	0 (0)	122 (100)	1 (0)	1 (0)	1 (1)
Govt. School For Disabled	0 (0)	122 (100)	11 (12)	37 (31)	34 (26)
Private School For Disabled	0 (0)	122 (100)	0 (0)	1 (0)	0 (0)
Government Others	0 (0)	122 (100)	2 (1)	1 (0)	4 (4)
Private Others	1 (2)	121 (98)	0 (0)	0 (0)	4 (3)

Note : Distance A : Less than 5 km; B : Between 5-10 km; C : 10+ km.; Source : Data Analysis is based on 2011 Census.

DISCLAIMER

The Terms of Use and Disclaimer of Datanet India Private Limited (hereinafter referred to as "Datanet") for use of this analysis report of **Bulandshahr Assembly Constituency (Bulandshahr Vidhan Sabha)** :-

1. **Assembly Factbook™** is a Registered Trade Mark owned by Datanet.
2. All the maps are sketched and graphical representation only and have not been drawn to the scale and also not to represent the actual geographical area or boundary of the unit.
3. The data for the aforesaid analysis is based on authentic sources and has been culled from the various publications of Census, CSO and NSSO for district and block level data, various central and state government departments, Central & State Elections Commissions and the concerned Returning Officers' releases, Electoral Rolls, Election results and allied publications, internal assessment, surveys, estimates and analysis. Therefore, certain adjustment of data at micro level may have been done to arrive closer to the macro data.
4. Data have been provided on an "As Is" and "As AVAILABLE" basis
5. The colours shown in the maps or diagram and charts of a particular party, alliance or AC are indicative and do not represent them.
6. This publication which includes maps, sheets, graphs and data would be the property under copyright of Datanet only. The user may use these for its internal study, analysis and research purposes. It's public display, re-selling or any commercial uses by the user are not allowed.
7. Datanet has taken due care and caution in compilation and processing of data and allied information, but does not guarantee the accuracy, adequacy or completeness of any information/analysis and will be not responsible for any errors or omissions or for the results obtained from the use of such information/analysis.
8. All the contents for the publication have been culled from various authentic sources and Datanet reasonably believes such sources to be reliable, but does not make any representations, express or implied as to the accuracy or fitness of use of such information. The information or contents of the information/analysis do not constitute advice and should not be relied upon in making (or refraining from making) any decision. Any reliance placed upon the information provided by Datanet is the sole responsibility and strictly at the user's risk.
9. In no event will Datanet be liable for any damages (including, without limitation, damages for loss of business projects, or loss of profits) arising in contract, tort or otherwise from the use of or inability to use any of its contents, or from any action taken (or refrained from being taken) as a result of using the analysis or any of its contents. Datanet its directors, owners, editors, officials, employees, distributor and agents or any associate will not be liable for any errors in the information contained or any consequences arising from the use of the contents of the provided information/analysis.
10. If any provision of these terms and conditions is held invalid or illegal or unenforceable for any reason by any court of competent jurisdiction, such provision shall be severed and the remainder of provisions of the terms and conditions shall continue in full force and effect as if the Term of Use had been executed with the invalid, illegal or unenforceable provision eliminated.
11. If there are any discrepancies in the information provided, please bring it to attention of Datanet for suitable rectification measures.

**Buy Online This Complete Book At
Datanet India eBooks Store**

www.indiastatpublications.com

or go directly at

**[http://www.indiastatpublications.com/
Assembly_factbook/Uttar Pradesh/Bulandshahr/ Bulandshahr](http://www.indiastatpublications.com/Assembly_factbook/Uttar%20Pradesh/Bulandshahr/Bulandshahr)**

 **india**stat**elections**

ISBN : 978-93-5822-404-7

