



Uttar Pradesh

# Assembly Factbook™

Purqazi Assembly Constituency



Key Electoral Data of Purqazi  
Assembly Constituency (Vidhan Sabha)

Uttar Pradesh

# **Assembly Factbook™**

Purqazi Assembly Constituency



Purqazi Vidhan Sabha

**Editor & Director**

Dr. R.K. Thukral

**Research Editor**

Dr. Shafeeq Rahman

**Compiled, Researched and Published by  
Datanet India Pvt. Ltd.**

D-100, 1st Floor,

Okhla Industrial Area, Phase-I,

New Delhi- 110020.

Ph.: 91-11- 43580781-84

Email : support@indiastatpublications.com

Website : www.indiastatelections.com

**Online Book Store :**

www.indiastatpublications.com

**Report No. :** AFB/UP-013-0123

**ISBN :** 978-93-5905-258-8

**First Edition :** January, 2018

**Sixth Updated Edition :** January, 2023

**Price :** Rs.11500/-

US\$ 310

**© Datanet India Pvt. Ltd.**

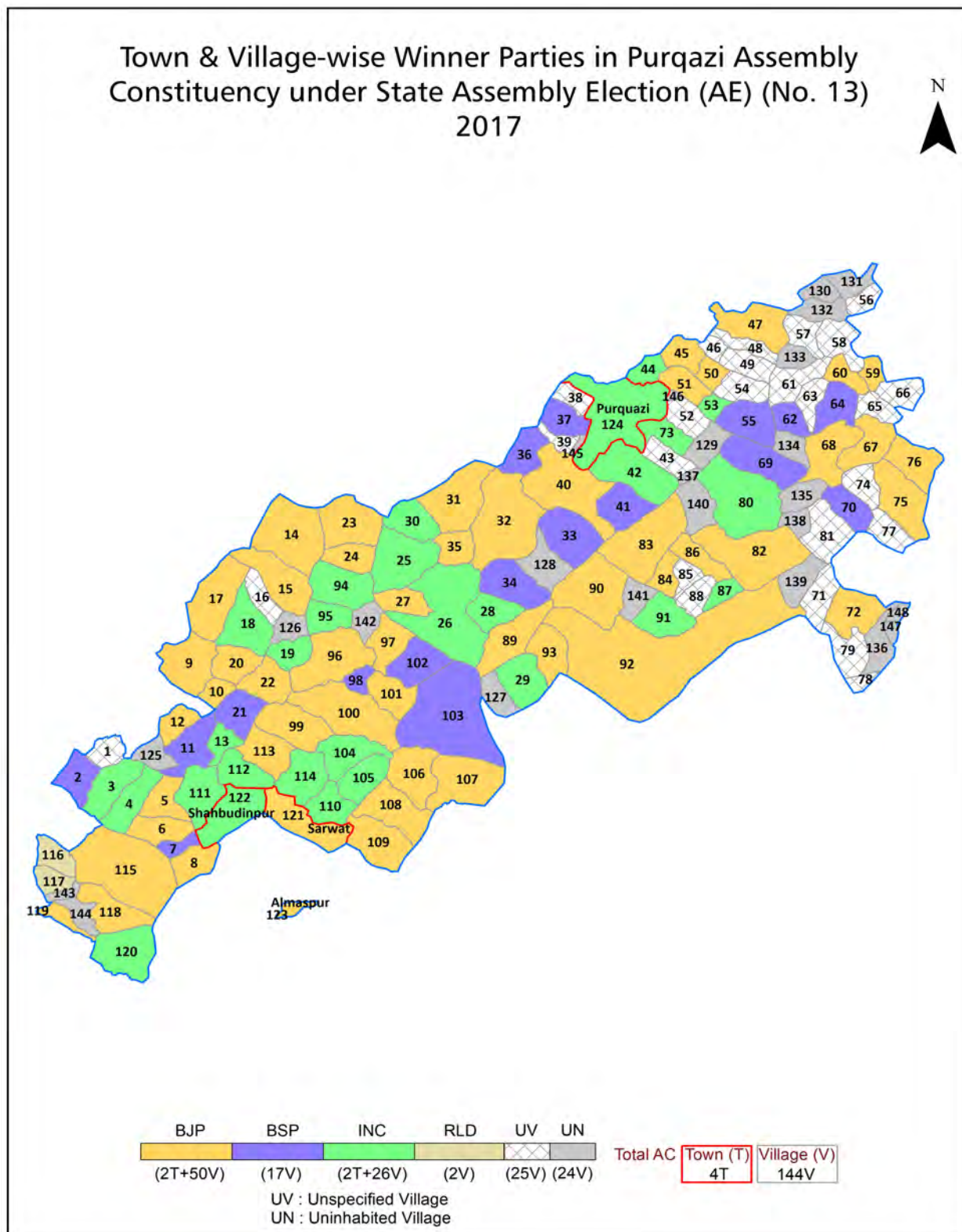
All rights reserved. No part of this book may be reproduced, stored in a retrieval system or transmitted in any form or by any means, mechanical photocopying, photographing, scanning, recording or otherwise without the prior written permission of the publisher. Please refer to Disclaimer at page no. 261 for the use of this publication.

Printed in India

No.	Particulars	Page No.
	<b>Introduction</b>	
1	Assembly Constituency - (Vidhan Sabha) at a Glance   Features of Assembly as per Delimitation Commission of India (2008)	1-2
	<b>Location and Political Maps</b>	
2	Location Map   Boundaries of Assembly Constituency - (Vidhan Sabha) in District   Boundaries of Assembly Constituency under Parliamentary Constituency - (Lok Sabha)   Town & Village-wise Winner Parties-2022, 2019, 2017, 2014, 2012 and 2009	3-11
	<b>Administrative Setup (2011)</b>	
3	District   Sub-district   Towns   Villages   Inhabited Villages   Uninhabited Villages   Village Panchayat   Intermediate Panchayat	12-19
	<b>Demographics (2011)</b>	
4	Population   Households   Rural/Urban Population   Towns and Villages by Population Size   Sex Ratio (Total & 0-6 Years)   Religious Population   Social Population   Literacy Rate	20-21
	<b>Electoral Features</b>	
5	Important Dates of Last Elections Held   Electors by Gender   Service Electors   Voters   Voters Turnout   Polling Stations & Average Number of Electors per Polling Station   Electors by Age Group   Present Elected Representatives	22-27
	<b>Historical Summary Election Results</b>	
6	Vote Share of Major Parties   Winning Margin (Number & Percentage)   Polarity of Parties   Summary Result of Assembly Segment of Parliamentary Election 2019, 2014 and 2009   Summary Result of Assembly Elections 2022, 2017 and 2012	28-36
	<b>Polling Station Level Election Results</b>	
7	Name and Number of Polling Station 2022, 2019, 2017, 2014, 2012 and 2009   Polling Station-wise Electors, Voters & Voters Turnout 2022, 2019, 2017, 2014, 2012 and 2009   Polling Station wise Elections Results 2022, 2019, 2017, 2014, 2012 and 2009	37-227
8	<b>Panchayat and Local Bodies Election Results</b> Panchayat Result 2015   Urban Local Bodies Result 2012	228-239
	<b>Share of Assembly Constituency</b>	
9	Share of Assembly Constituency - (Vidhan Sabha) in State, District and Parliamentary Constituency - (Lok Sabha)	240
	<b>Socio-Economic Amenities (2011)</b>	
10	Access to Administrative Units   Agricultural, Manufacturing and Industrial Commodities   Demographic Indicators   Education   Health & Manpower   Drinking Water Supply   Sanitation   Entertainment and Recreations Infrastructure   Power   Food Allocation Distribution and Marketing of Agriculture Commodities Infrastructure   Transport and Road Infrastructure   Communication   Banking and Financial Services   Land Use   Irrigation Source	242-256
11	<b>Abbreviation &amp; Sources</b>	257-260
12	<b>Disclaimer</b>	261



## Location & Political Map



## Administrative Setup

### List of Village Panchayat & Intermediate Panchayat (Block) Name - 2011

Village Name	Village Panchayat Name	Intermediate Panchayat Name
Abdul Pur	Abdulpur	Purkazi
Aiki	Badiwala	Purkazi
Akhlor	Akhlor	Charthawal
Almawala	Almawala	Purkazi
Azizpur	Dadharu Kala	Charthawal
Badhai Khurd	Badhai Khurd	Charthawal
Badheri	Badheri 0163	Muzaffarnagar
Badhiwala	Badhiwala	Purkazi
Badhiwala	-	Muzaffarnagar
Bagowali	Bagowali 0166	Muzaffarnagar
Bagumpur	Behadi	Charthawal
Baikunthpur	Khedki	Purkazi
Bajheri	-	Muzaffarnagar
Bamanheri	-	Muzaffarnagar
Bannagar	Bahedi	Charthawal
Barkali	Barkali	Charthawal
Barla	Barla	Purkazi
Basera	-	Purkazi
Beheri	Beheri	Charthawal
Bhadola	Bhadoli Marakpur	Purkazi
Bhadoli	Bhadoli Marakpur	Purkazi
Bhainser Heri	-	Purkazi
Bhainsliwala	Badiwala	Purkazi
Bhaisani	Bhaisani	Purkazi
Bhohjahari	Bhohjahari	Purkazi
Bhuraheri	Bhuraheri	Purkazi
Bijopura	Bijopura 0159	Muzaffarnagar
Buchha	Sakarpur	Purkazi
Chamrawala	Almawala	Purkazi

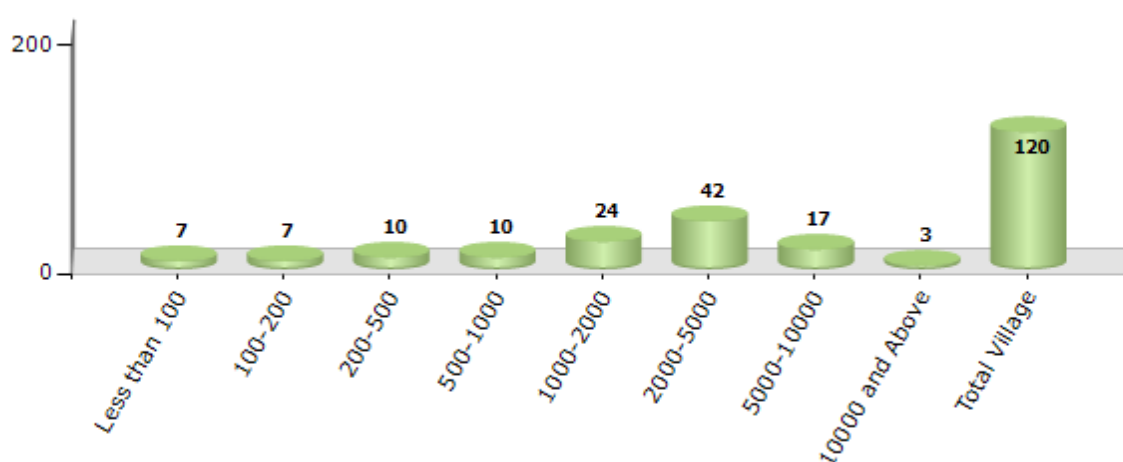
Contd....

## Demographics

### Number of Villages by Population Size - 2011

Less than 100	100-200	200-500	500-1000	1000-2000	2000-5000	5000-10000	10000 and Above	Total Village
7	7	10	10	24	42	17	3	120

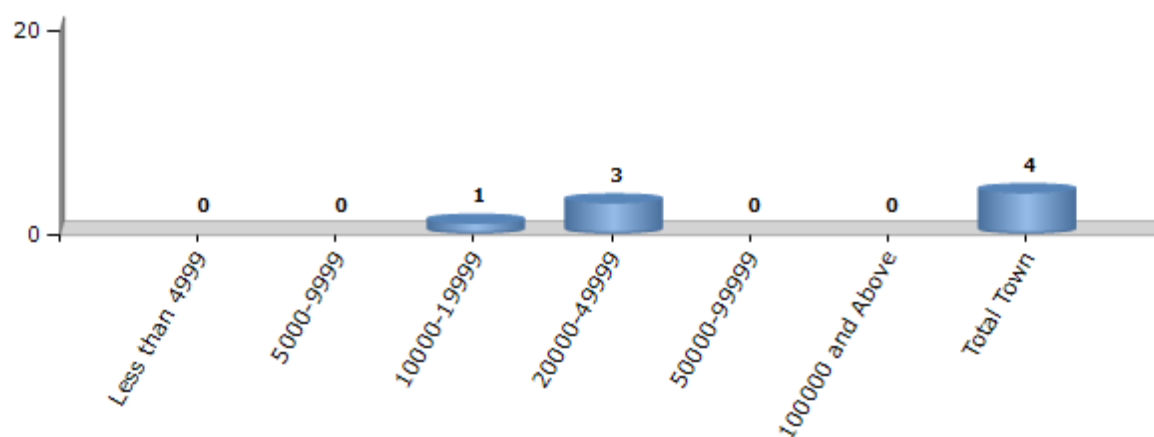
Number of Villages by Population Size - 2011



### Number of Towns by Population Size - 2011

Less than 4999	5000-9999	10000-19999	20000-49999	50000-99999	100000 and Above	Total Town
0	0	1	3	0	0	4

Number of Towns by Population Size - 2011

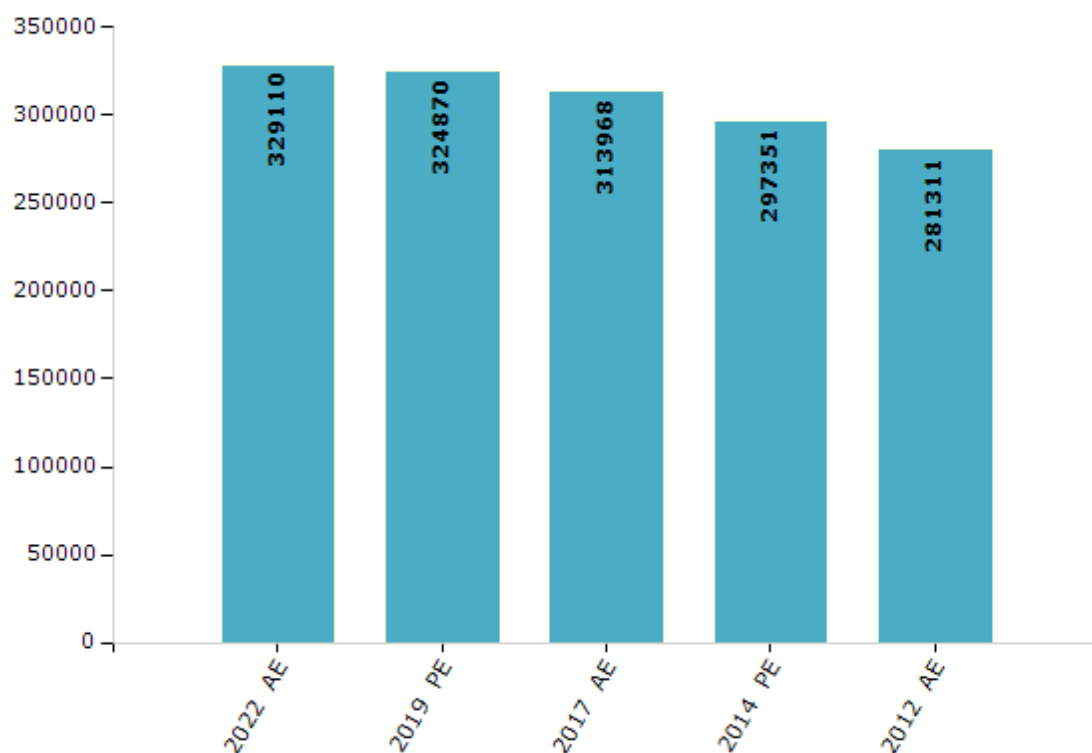


## Electoral Features

### Electors by Male & Female

Year	Male	Female	Others	Total	Year	Male	Female	Others	Total
2022 AE	177522	151560	28	329110	1991 AE	-	-	-	-
2019 PE	176339	148516	15	324870	1989 AE	-	-	-	-
2017 AE	172128	141823	17	313968	1985 AE	-	-	-	-
2014 PE	165649	131683	19	297351	1980 AE	-	-	-	-
2012 AE	156700	124589	22	281311	1977 AE	-	-	-	-
2009 PE	-	-	-	-	1974 AE	-	-	-	-
2007 AE	-	-	-	-	1969 AE	-	-	-	-
2004 PE	-	-	-	-	1967 AE	-	-	-	-
2002 AE	-	-	-	-	1962 AE	-	-	-	-
1999 PE	-	-	-	-	1957 AE	-	-	-	-
1996 AE	-	-	-	-	1952 AE	-	-	-	-
1993 AE	-	-	-	-					

Number of Electors



**Note :** AE : Assembly Election, PE : Assembly Segment of Parliamentary Election

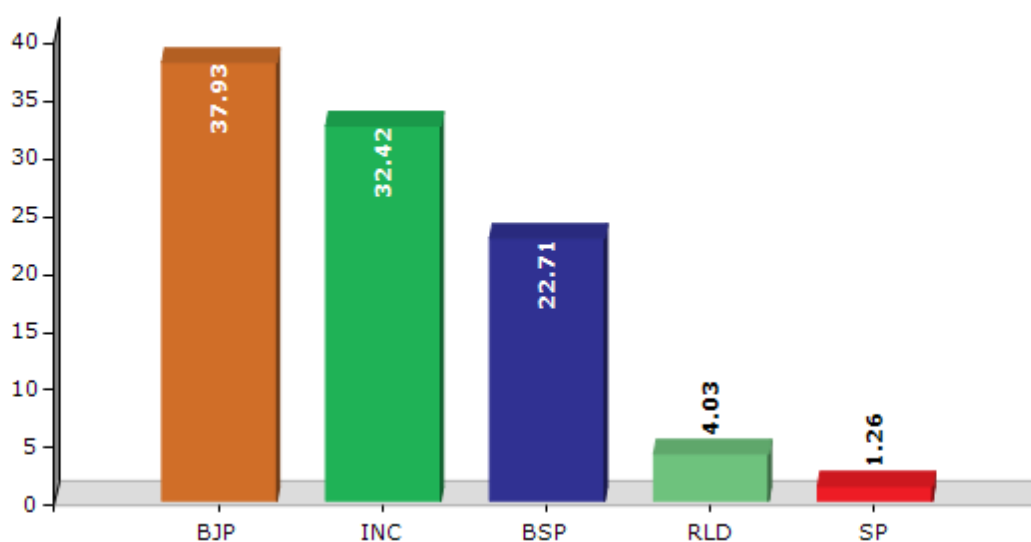


## Historical Summary Election Results

### Summary Result of Assembly Election - 2017

Candidate Name	Party	Votes	Votes %
Pramod Utwal	BJP	77491	37.93
Deepak Kumar	INC	66238	32.42
Anil Kumar	BSP	46401	22.71
Choti	RLD	8227	4.03
Uma Kiran	SP	2570	1.26
Kavita	NINSHAD	871	0.43
Anil Kumar	BMUP	579	0.28
Manoj Kumar	IND	298	0.15
Mitva Bhanvar	NALP	260	0.13
Aatmaram	IND	245	0.12
	NOTA	1139	0.56

Votes Percentage of Top Parties - 2017



## Polling Station Level Election Results

### Number and Name of Polling Stations (PS) (2022)

Number of Polling Stations	Name of Polling Stations	Number of Polling Stations	Name of Polling Stations
1	Prathmik Vidyalaya Hosiyarpur Majra Badhai Khurd	22	Prathmik Vidyalaya New Bhawan Sadpur
2	Prathmik Vidyalaya Bdhai Khurd No. 2 Ka Kamar No. 1	23	Prathmik Vidyalaya Sadpur Kamra No. 2
3	Prathmik Vidyalaya Bdhai Khurd No. 2 Ka Kamar No. 2	24	Purv Madhyamik Vidyalaya Malira Kamra No. 1
4	Prathmik Vidyalaya Akhlor Kamra No. 1	25	Purv Madhyamik Vidyalaya Malira Kamra No. 2
5	Prathmik Vidyalaya Madhy Ka Kamra No.1 Akhlor	26	Prathmik Vidyalaya Dakshni Bhag Malira
6	Gram Panchyat Sachvaliya Gram Kamra No. 1 Bahedi	27	Prathmik Vidyalaya Purvi Bhag Bannagar
7	Gram Panchyat Sachvaliya Gram Kamra No. 2 Bahedi	28	Prathmik Vidyalaya Purvi Bhag Bannagar Kamra No 2
8	Prathmik Vidyalaya No. 1 Ka Kamra No. 1 Bahedi	29	Prathmik Vidyalaya Kamra No. 1 Badkali
9	Prathmik Vidyalaya No 1Kamra No. 2 Bahedi	30	Prathmik Vidyalaya Kamra No. 2 Badkali
10	Prathmik Vidyalaya No 1 Kamra No. 3 Bahedi	31	Prathmik Vidyalaya Jatnagla
11	Prathmik Vidyalaya No 1 Kamra No. 4 Bahedi	32	Prathmik Vidyalaya Jatnagla Kamra No. 2
12	Prathmik Vidyalaya No 1Kamra No.5 Bahedi	33	Prathmik Vidyalaya Purvi Bhag Kacholi
13	Prathmik Vidyalaya Purv Muhana Kamra Rohana Khurd	34	Prathmik Vidyalaya Pashchimi Bhag Kacholi
14	Prathmik Vidyalaya Purv Muhana Uttar Ka Kamra Rohana Khurd	35	Prathmik Vidyalaya Kamra No. 1 Didahedi
15	Prathmik Vidyalaya No. 2 Rohana Khurd	36	Prathmik Vidyalaya Kamra No. 2 Didahedi
16	Sarasvati Sadan Junior High School Uttari Bhag Rohana Khurd	37	Prathmik Vidyalaya Kallarpur
17	Sarasvati Sadan Junior High School Uttari Bhag Se Mila Howa Kamra Rohana Khurd	38	Prathmik Vidyalaya Singalpur Kamra No. 1
18	Sarasvati Sadan Junior High School Dakshni Bhag Rohana Khurd	39	National High School Kamra No. 1 Dadhedu Kalan
19	Amrit Inter College Kamra No. 1 Rohana Sugar Mil	40	National High School Kamra No. 5 Dadhedu Kalan
20	Amrit Inter College Kamra No. 2 Rohana Sugar Mil	41	National High School Pachmi Bhag Kamra No. 2 Dadhedu Kalan
21	Prathmik Vidyalaya Kamra No. 3 Sadpur	42	National High School Pachmi Bhag Kamra No. 3 Dadhedu Kalan

Contd....

## Polling Station Level Election Results

### Polling Station-wise Votes Secured by Overall Top Five Parties in Purqazi Assembly in Assembly Election (AE) under Bijnor Parliamentary Constituency in Uttar Pradesh (2022)

Number of Polling Station	Winner - Anil Kumar (RLD)	Runner-up - Pramod Utwal (BJP)	3rd - Surendra Pal Singh (BSP)	4th - Uma Kiran (ASPKR)	5th - Deepak Kumar (INC)	NOTA	Other	Total Votes Secured
36	759	28	5	1	5	2	7	807
37	96	211	291	2	5	1	14	620
38	15	182	194	0	1	2	5	399
39	433	59	29	0	4	1	2	528
40	401	20	34	0	7	5	13	480
41	548	10	4	0	4	2	7	575
42	533	2	0	3	2	0	0	540
43	233	84	211	8	1	0	3	540
44	387	108	32	0	5	4	11	547
45	617	22	31	0	19	3	11	703
46	409	94	43	1	9	1	24	581
47	386	88	17	0	4	0	3	498
48	613	4	4	0	1	1	6	629
49	42	306	235	6	11	4	10	614
50	35	353	73	6	22	1	2	492
51	205	425	8	1	5	2	9	655
52	58	439	87	0	3	3	14	604
53	18	154	294	1	3	1	6	477
54	109	82	433	1	2	1	6	634
55	185	408	11	1	5	1	10	621
56	336	209	102	3	1	3	4	658
57	278	243	43	1	1	3	2	571
58	245	194	4	0	2	1	2	448
59	262	308	121	2	3	1	19	716
60	49	497	17	1	3	1	11	579
61	127	256	22	0	2	4	3	414
62	98	123	211	3	5	2	23	465
63	300	107	75	4	1	2	10	499
64	262	152	12	1	2	3	4	436
65	147	133	159	3	2	3	3	450
66	223	182	25	0	0	0	2	432
67	292	266	5	0	1	1	5	570
68	211	179	52	0	0	2	4	448
69	235	262	33	0	4	1	3	538
70	130	458	1	0	2	0	7	598

Contd....

## Polling Station Level Election Results

**Winner, Runner-up and 3rd Party Position & Winning Margin According to Polling Stations in Purqazi Assembly in Assembly Election (AE) under Bijnor Parliamentary Constituency in Uttar Pradesh (2022)**

Polling Station Number	Winner Party	Winner Votes (%)	Runner-up Party	Runner-up Votes (%)	Winning Margin Votes (%)	Third Party	Third Party Votes (%)	Other Votes (%)
71	BJP	265 (70.86)	RLD	91 (24.33)	174 (46.53)	BSP	7 (1.87)	11 (2.94)
72	BJP	463 (69)	RLD	195 (29.06)	268 (39.94)	BSP	5 (0.75)	8 (1.19)
73	BSP	277 (42.29)	BJP	221 (33.74)	56 (8.55)	RLD	92 (14.05)	65 (9.92)
74	RLD	646 (94.58)	BJP	10 (1.46)	636 (93.12)	INC	7 (1.02)	20 (2.93)
75	RLD	498 (94.5)	BJP	16 (3.04)	482 (91.46)	INC	8 (1.52)	5 (0.95)
76	RLD	466 (95.1)	INC	11 (2.24)	455 (92.86)	BJP	7 (1.43)	6 (1.22)
77	RLD	576 (97.96)	BJP	8 (1.36)	568 (96.6)	INC	2 (0.34)	2 (0.34)
78	BJP	268 (48.91)	RLD	231 (42.15)	37 (6.76)	BSP	29 (5.29)	20 (3.65)
79	BSP	187 (41.74)	BJP	167 (37.28)	20 (4.46)	RLD	85 (18.97)	9 (2.01)
80	BJP	619 (85.73)	RLD	92 (12.74)	527 (72.99)	IND (MK)	4 (0.55)	7 (0.97)
81	BJP	690 (83.74)	RLD	86 (10.44)	604 (73.3)	BSP	29 (3.52)	19 (2.31)
82	BSP	330 (62.15)	BJP	138 (25.99)	192 (36.16)	RLD	25 (4.71)	38 (7.16)
83	BJP	380 (83.33)	BSP	61 (13.38)	319 (69.95)	RLD	9 (1.97)	6 (1.32)
84	RLD	264 (43.56)	BJP	223 (36.8)	41 (6.76)	BSP	93 (15.35)	26 (4.29)
85	BJP	331 (63.53)	BSP	115 (22.07)	216 (41.46)	RLD	43 (8.25)	32 (6.14)
86	BJP	359 (77.87)	RLD	52 (11.28)	307 (66.59)	BSP	40 (8.68)	10 (2.17)
87	BJP	662 (88.5)	RLD	71 (9.49)	591 (79.01)	BSP	4 (0.53)	11 (1.47)
88	RLD	282 (48.04)	BJP	279 (47.53)	3 (0.51)	ASPKR	7 (1.19)	19 (3.24)
89	RLD	511 (82.55)	BJP	83 (13.41)	428 (69.14)	INC	6 (0.97)	19 (3.07)
90	RLD	677 (92.36)	BJP	20 (2.73)	657 (89.63)	INC	11 (1.5)	25 (3.41)
91	RLD	626 (94.7)	INC	11 (1.66)	615 (93.04)	BJP	7 (1.06)	17 (2.57)
92	RLD	490 (77.9)	BJP	100 (15.9)	390 (62)	BSP	25 (3.97)	14 (2.23)
93	RLD	635 (83.66)	BJP	57 (7.51)	578 (76.15)	BSP	37 (4.87)	30 (3.95)
94	RLD	548 (79.54)	BJP	125 (18.14)	423 (61.4)	INC	4 (0.58)	12 (1.74)
95	RLD	602 (89.05)	BJP	52 (7.69)	550 (81.36)	ASPKR	4 (0.59)	18 (2.66)
96	RLD	371 (53.61)	BSP	217 (31.36)	154 (22.25)	BJP	82 (11.85)	22 (3.18)
97	RLD	603 (73)	BJP	198 (23.97)	405 (49.03)	BSP	8 (0.97)	17 (2.06)
98	RLD	382 (62.83)	BJP	196 (32.24)	186 (30.59)	IND (MK)	6 (0.99)	24 (3.95)
99	RLD	717 (94.22)	BJP	11 (1.45)	706 (92.77)	INC	5 (0.66)	28 (3.68)
100	RLD	694 (95.72)	BJP	7 (0.97)	687 (94.75)	ASPKR	5 (0.69)	19 (2.62)
101	RLD	554 (94.86)	INC	7 (1.2)	547 (93.66)	BSP	5 (0.86)	18 (3.08)
102	RLD	500 (93.98)	BJP	7 (1.32)	493 (92.66)	BSP	3 (0.56)	22 (4.14)
103	RLD	402 (94.81)	INC	5 (1.18)	397 (93.63)	BJP	4 (0.94)	13 (3.07)
104	RLD	500 (95.42)	BJP	12 (2.29)	488 (93.13)	INC	3 (0.57)	9 (1.72)
105	RLD	419 (95.88)	BJP	5 (1.14)	414 (94.74)	BSP	2 (0.46)	11 (2.52)

Contd....

## Socio-Economic Amenities - Rural

### Access to Education Facilities

Particulars	Number of Villages (% of Population)				
	Available	Not Available	If Not Available (Distance of Nearest Facility)		
			A	B	C
Govt. Primary School	107 (99)	13 (1)	8 (0)	0 (0)	0 (0)
Private Primary School	69 (89)	51 (11)	1 (0)	0 (0)	0 (0)
Govt. Middle School	81 (87)	39 (13)	20 (4)	0 (0)	0 (0)
Private Middle School	39 (56)	81 (44)	4 (1)	1 (1)	2 (1)
Govt. Secondary School	16 (22)	104 (78)	21 (15)	11 (19)	4 (4)
Private Secondary School	22 (35)	98 (65)	21 (8)	15 (2)	1 (0)
Govt. Senior Secondary School	10 (17)	110 (83)	25 (18)	20 (27)	5 (4)
Private Senior Secondary School	11 (18)	109 (82)	21 (10)	13 (2)	1 (0)
Govt. Arts and Science Degree College	0 (0)	120 (100)	10 (9)	23 (28)	28 (24)
Private Arts and Science Degree College	1 (3)	119 (97)	4 (7)	12 (14)	39 (14)
Govt. Engineering College	0 (0)	120 (100)	3 (2)	18 (27)	24 (22)
Private Engineering College	1 (1)	119 (99)	5 (6)	6 (10)	57 (28)
Govt. Medicine College	1 (2)	119 (98)	5 (7)	17 (21)	27 (26)
Private Medicine College	1 (1)	119 (99)	3 (5)	6 (9)	55 (28)
Govt. Management Institute	0 (0)	120 (100)	2 (2)	15 (20)	18 (17)
Private Management Institute	1 (1)	119 (99)	1 (2)	9 (13)	66 (43)
Govt. Polytechnic	1 (1)	119 (99)	3 (4)	19 (29)	48 (30)
Private Polytechnic	3 (3)	117 (97)	6 (10)	5 (6)	34 (19)
Govt. Vocational Training School/ITI	1 (1)	119 (99)	1 (1)	19 (28)	84 (56)
Private Vocational Training School/ITI	4 (3)	116 (97)	3 (5)	2 (1)	3 (5)
Govt. Non Formal Training Centre	3 (3)	117 (97)	2 (1)	16 (21)	40 (29)
Private Non Formal Training Centre	1 (1)	119 (99)	0 (0)	2 (1)	6 (6)
Govt. School For Disabled	0 (0)	120 (100)	2 (1)	15 (21)	23 (19)
Private School For Disabled	0 (0)	120 (100)	0 (0)	4 (9)	11 (7)
Government Others	0 (0)	120 (100)	0 (0)	4 (7)	3 (3)
Private Others	0 (0)	120 (100)	0 (0)	1 (1)	0 (0)

Note : Distance A : Less than 5 km; B : Between 5-10 km; C : 10+ km.; Source : Data Analysis is based on 2011 Census.



## DISCLAIMER

The Terms of Use and Disclaimer of Datanet India Private Limited (hereinafter referred to as "Datanet") for use of this analysis report of **Purqazi Assembly Constituency (Purqazi Vidhan Sabha)** :-

1. **Assembly Factbook™** is a Registered Trade Mark owned by Datanet.
2. All the maps are sketched and graphical representation only and have not been drawn to the scale and also not to represent the actual geographical area or boundary of the unit.
3. The data for the aforesaid analysis is based on authentic sources and has been culled from the various publications of Census, CSO and NSSO for district and block level data, various central and state government departments, Central & State Elections Commissions and the concerned Returning Officers' releases, Electoral Rolls, Election results and allied publications, internal assessment, surveys, estimates and analysis. Therefore, certain adjustment of data at micro level may have been done to arrive closer to the macro data.
4. Data have been provided on an "As Is" and "As AVAILABLE" basis
5. The colours shown in the maps or diagram and charts of a particular party, alliance or AC are indicative and do not represent them.
6. This publication which includes maps, sheets, graphs and data would be the property under copyright of Datanet only. The user may use these for its internal study, analysis and research purposes. It's public display, re-selling or any commercial uses by the user are not allowed.
7. Datanet has taken due care and caution in compilation and processing of data and allied information, but does not guarantee the accuracy, adequacy or completeness of any information/analysis and will be not responsible for any errors or omissions or for the results obtained from the use of such information/analysis.
8. All the contents for the publication have been culled from various authentic sources and Datanet reasonably believes such sources to be reliable, but does not make any representations, express or implied as to the accuracy or fitness of use of such information. The information or contents of the information/analysis do not constitute advice and should not be relied upon in making (or refraining from making) any decision. Any reliance placed upon the information provided by Datanet is the sole responsibility and strictly at the user's risk.
9. In no event will Datanet be liable for any damages (including, without limitation, damages for loss of business projects, or loss of profits) arising in contract, tort or otherwise from the use of or inability to use any of its contents, or from any action taken (or refrained from being taken) as a result of using the analysis or any of its contents. Datanet its directors, owners, editors, officials, employees, distributor and agents or any associate will not be liable for any errors in the information contained or any consequences arising from the use of the contents of the provided information/analysis.
10. If any provision of these terms and conditions is held invalid or illegal or unenforceable for any reason by any court of competent jurisdiction, such provision shall be severed and the remainder of provisions of the terms and conditions shall continue in full force and effect as if the Term of Use had been executed with the invalid, illegal or unenforceable provision eliminated.
11. If there are any discrepancies in the information provided, please bring it to attention of Datanet for suitable rectification measures.

**Buy Online This Complete Book At  
Datanet India eBooks Store**

**[www.indiastatpublications.com](http://www.indiastatpublications.com)**

**or go directly at**

**[http://www.indiastatpublications.com/  
Assembly\\_factbook/Uttar Pradesh/Bijnor/ Purqazi](http://www.indiastatpublications.com/Assembly_factbook/Uttar%20Pradesh/Bijnor/Purqazi)**

 **india**stat**elections**

ISBN : 978-93-5905-258-8



9 789359 052588