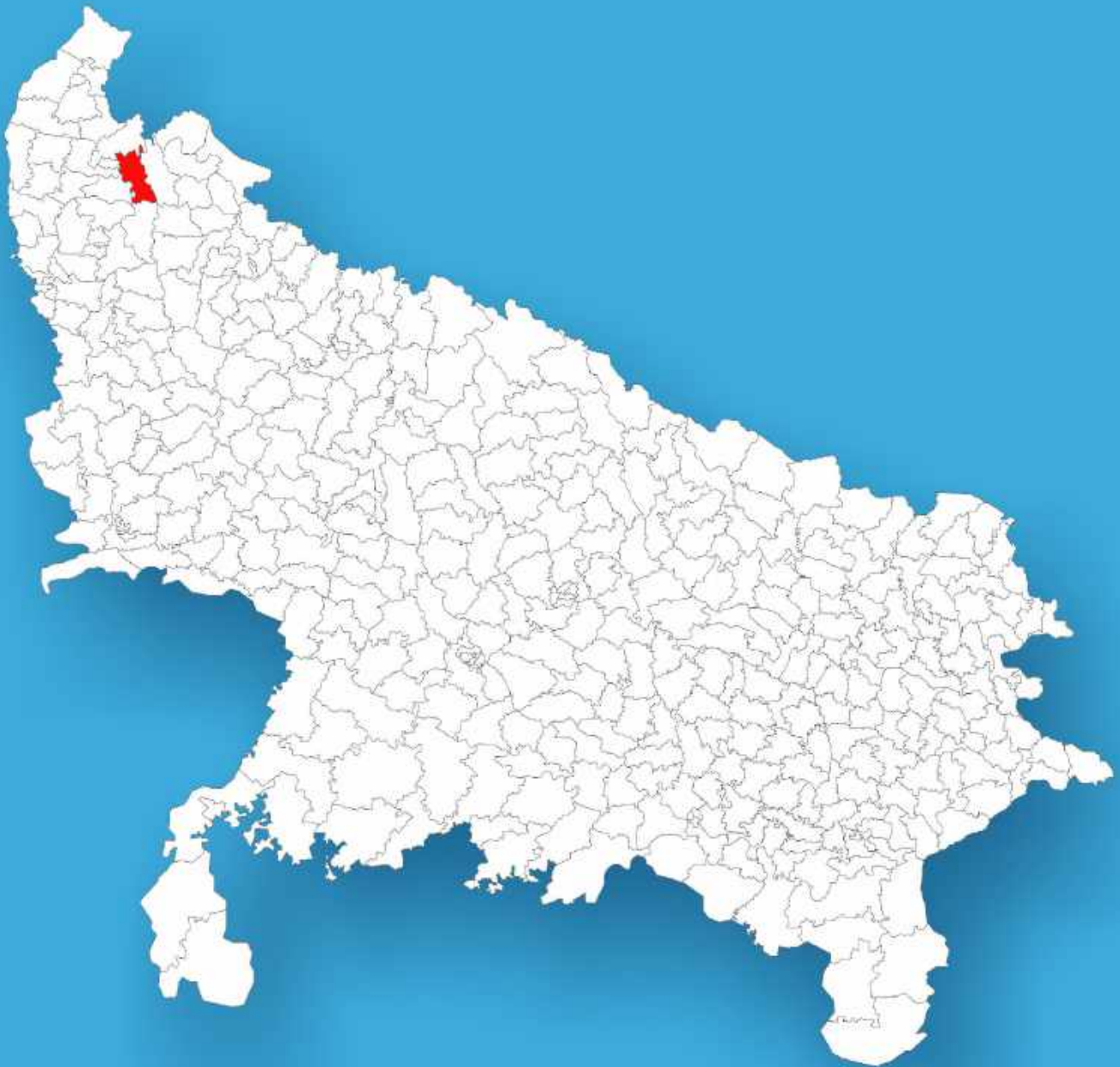




Uttar Pradesh

Assembly Factbook™

Meerapur Assembly Constituency



Key Electoral Data of Meerapur
Assembly Constituency (Vidhan Sabha)

Uttar Pradesh
Assembly FactbookTM
Meerapur Assembly Constituency



Meerapur Vidhan Sabha

Editor & Director

Dr. R.K. Thukral

Research Editor

Dr. Shafeeq Rahman

**Compiled, Researched and Published by
Datanet India Pvt. Ltd.**

D-100, 1st Floor,

Okhla Industrial Area, Phase-I,

New Delhi- 110020.

Ph.: 91-11- 43580781-84

Email : support@indiastatpublications.com

Website : www.indiastatelections.com

Online Book Store :

www.indiastatpublications.com

Report No. : AFB/UP-016-0125

ISBN : 978-93-5905-826-9

First Edition : January, 2018

Eighth Updated Edition : January, 2025

Price : Rs.11500/-

US\$ 310

© Datanet India Pvt. Ltd.

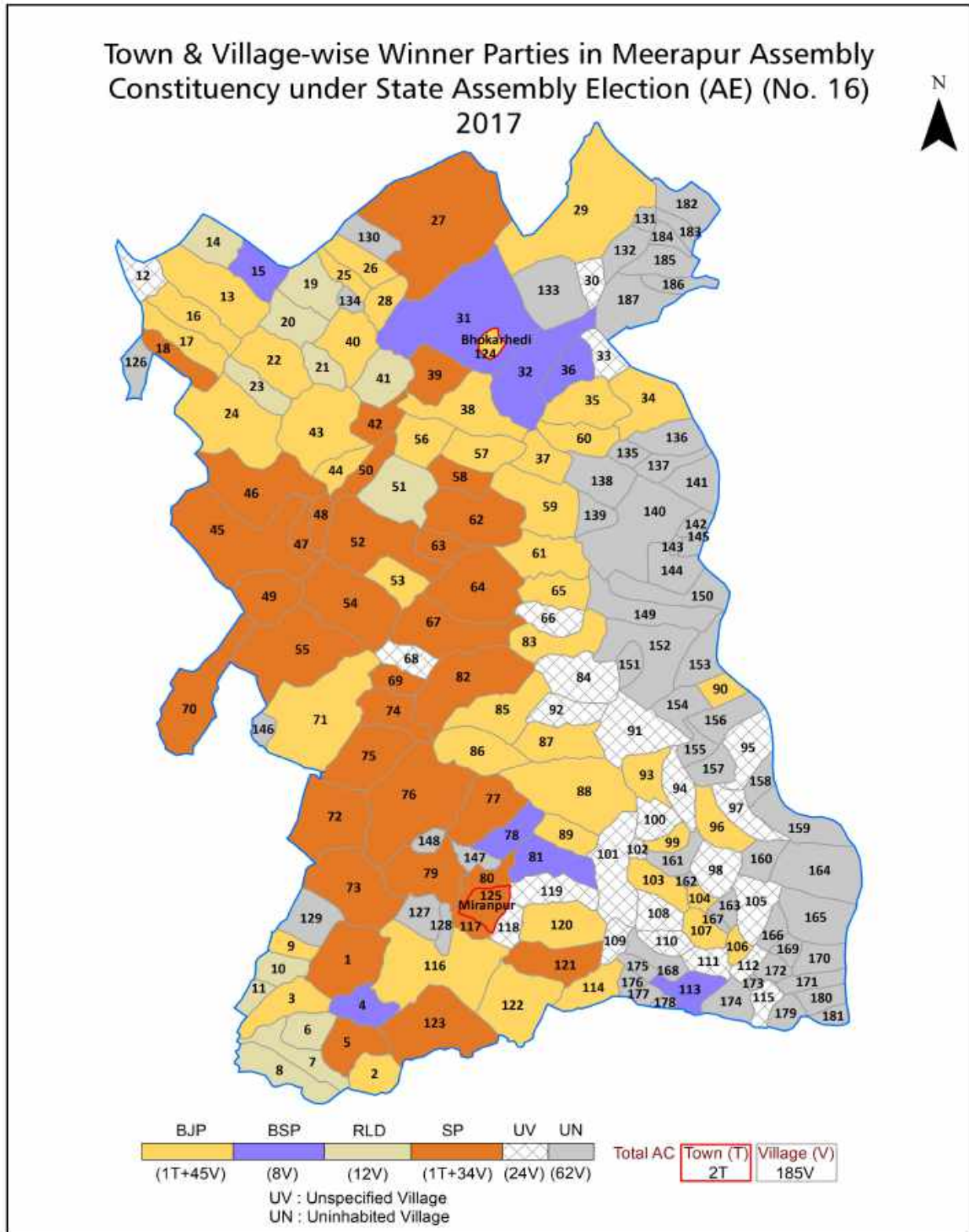
All rights reserved. No part of this book may be reproduced, stored in a retrieval system or transmitted in any form or by any means, mechanical photocopying, photographing, scanning, recording or otherwise without the prior written permission of the publisher. Please refer to Disclaimer at page no. 252 for the use of this publication.

Printed in India

Contents

No.	Particulars	Page No.
	Introduction	
1	Assembly Constituency - (Vidhan Sabha) at a Glance Features of Assembly as per Delimitation Commission of India (2008)	1-2
	Location and Political Maps	
2	Location Map Boundaries of Assembly Constituency - (Vidhan Sabha) in District Boundaries of Assembly Constituency under Parliamentary Constituency - (Lok Sabha) Town & Village-wise Winner Parties-2024, 2022, 2019, 2017, 2014, 2012 and 2009	3-11
	Administrative Setup (2011)	
3	District Sub-district Towns Villages Inhabited Villages Uninhabited Villages Village Panchayat Intermediate Panchayat	12-19
	Demographics (2011)	
4	Population Households Rural/Urban Population Towns and Villages by Population Size Sex Ratio (Total & 0-6 Years) Religious Population Social Population Literacy Rate	20-21
	Electoral Features	
5	Important Dates of Last Elections Held Electors by Gender Service Electors Voters Voters Turnout Polling Stations & Average Number of Electors per Polling Station Electors by Age Group Present Elected Representatives	22-27
	Historical Summary Election Results	
6	Vote Share of Major Parties Winning Margin (Number & Percentage) Polarity of Parties Summary Result of Assembly Segment of Parliamentary Election 2024, 2019, 2014 and 2009 Summary Result of Assembly Elections 2022, 2017 and 2012	28-36
	Polling Station Level Election Results	
7	Name and Number of Polling Station 2024, 2022, 2019, 2017, 2014, 2012 and 2009 Polling Station-wise Electors, Voters & Voters Turnout 2024, 2022, 2019, 2017, 2014, 2012 and 2009 Polling Station wise Elections Results 2024, 2022, 2019, 2017, 2014, 2012 and 2009	37-219
	Panchayat and Local Bodies Election Results	
8	Panchayat Result 2015 Urban Local Bodies Result 2012	220-230
	Share of Assembly Constituency	
9	Share of Assembly Constituency - (Vidhan Sabha) in State, District and Parliamentary Constituency - (Lok Sabha)	231
	Socio-Economic Amenities (2011)	
10	Access to Administrative Units Agricultural, Manufacturing and Industrial Commodities Demographic Indicators Education Health & Manpower Drinking Water Supply Sanitation Entertainment and Recreations Infrastructure Power Food Allocation Distribution and Marketing of Agriculture Commodities Infrastructure Transport and Road Infrastructure Communication Banking and Financial Services Land Use Irrigation Source	233-247
11	Abbreviation & Sources	248-251
12	Disclaimer	252

Location & Political Map



Administrative Setup

List of Village Panchayat & Intermediate Panchayat (Block) Name - 2011

Village Name	Village Panchayat Name	Intermediate Panchayat Name
Ahamadwala	-	Jansath
Alampur	Siali	Jansath
Alluwala	Hansawala 0136	Jansath
Athai	Athai	Morna
Bahadurpur	Husainpur	Jansath
Bahadurpur Urf Manfora	Bahadurpur Urf Manfora	Jansath
Bahera Guru	Bahera Guru 0011	Morna
Baramda Hajipur	Majlishpur	Morna
Baruki	Baruki	Morna
Behrah Sadat	Behrah Sadat	Morna
Belra	Belra	Morna
Bhikkanpur	Samana Urf Ramraj	Jansath
Bhiraheri	Morna	Morna
Bhoker Heri	Bhoker Heri	Morna
Bhoomma	Bhoomma	Jansath
Bhopa	Bhopa	Morna
Bhuwapur	Bhuwapur	Morna
Chaurawala	Chaurawala 0070	Morna
Chhachharauli	Chhachharauli	Morna
Chhallaur	Hansawala	Jansath
Churyala	Churyala	Jansath
Dariya Bad	Morna	Morna
Dariyapur	Kari	Morna
Daulatpur	Daulatpur	Morna
Dhansri	Dhansri	Jansath
Dhiraheri	Dhiraheri	Morna
Faridpur	Hansawala	Jansath
Ferojpur Banger	Ferojpur Banger	Morna
Firozpur Khadar	Ferojpur Banger	Morna

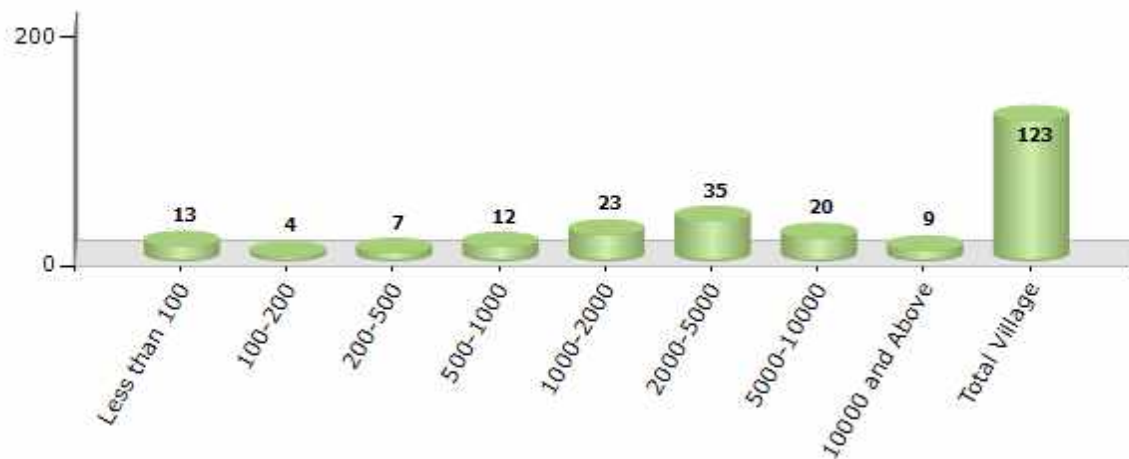
Contd....

Demographics

Number of Villages by Population Size - 2011

Less than 100	100-200	200-500	500-1000	1000-2000	2000-5000	5000-10000	10000 and Above	Total Village
13	4	7	12	23	35	20	9	123

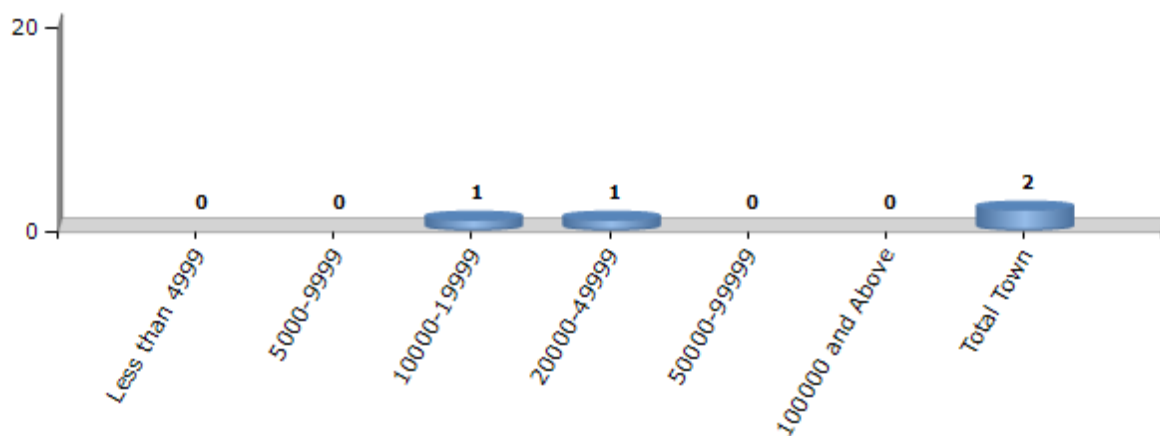
Number of Villages by Population Size - 2011



Number of Towns by Population Size - 2011

Less than 4999	5000-9999	10000-19999	20000-49999	50000-99999	100000 and Above	Total Town
0	0	1	1	0	0	2

Number of Towns by Population Size - 2011

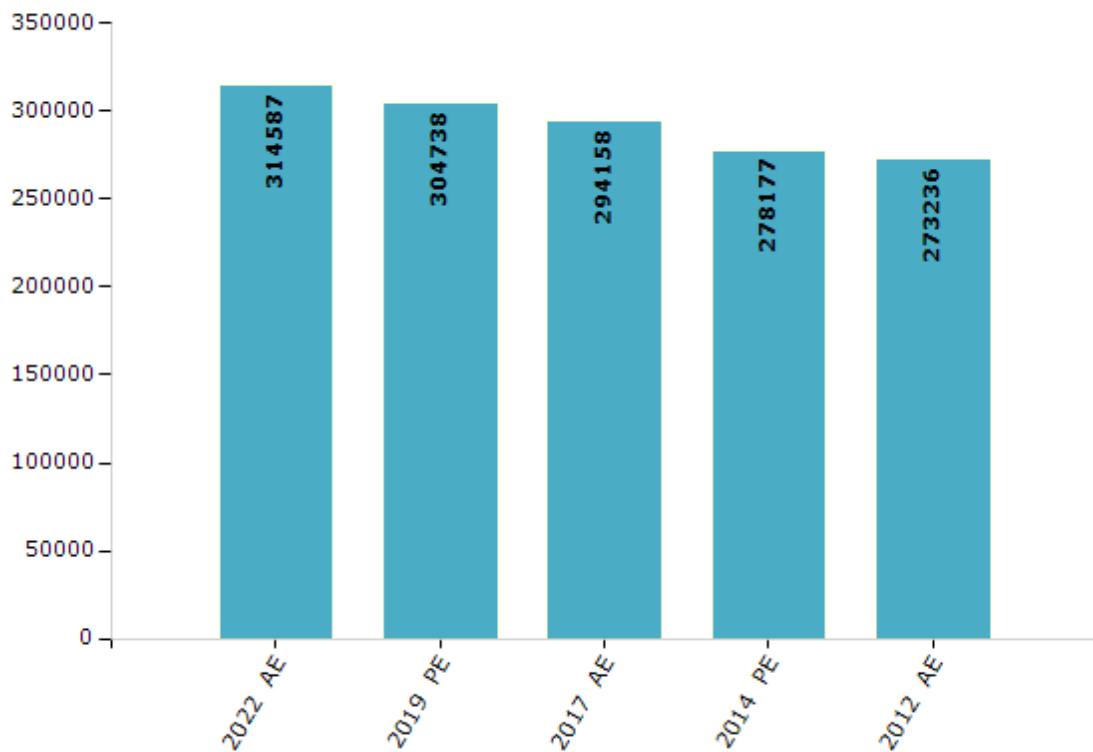


Electoral Features

Electors by Male & Female

Year	Male	Female	Others	Total	Year	Male	Female	Others	Total
2022 AE	166952	147619	16	314587	1991 AE	-	-	-	-
2019 PE	162937	141792	9	304738	1989 AE	-	-	-	-
2017 AE	158043	136106	9	294158	1985 AE	-	-	-	-
2014 PE	152187	125974	16	278177	1980 AE	-	-	-	-
2012 AE	149209	124004	23	273236	1977 AE	-	-	-	-
2009 PE	-	-	-	-	1974 AE	-	-	-	-
2007 AE	-	-	-	-	1969 AE	-	-	-	-
2004 PE	-	-	-	-	1967 AE	-	-	-	-
2002 AE	-	-	-	-	1962 AE	-	-	-	-
1999 PE	-	-	-	-	1957 AE	-	-	-	-
1996 AE	-	-	-	-	1952 AE	-	-	-	-
1993 AE	-	-	-	-					

Number of Electors



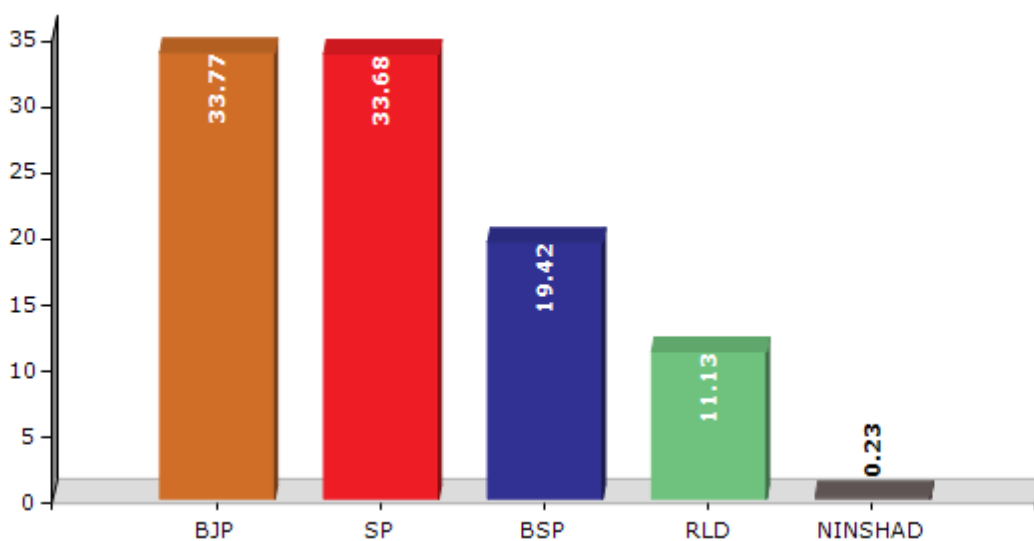
Note : AE : Assembly Election, PE : Assembly Segment of Parliamentary Election

Historical Summary Election Results

Summary Result of Assembly Election - 2017

Candidate Name	Party	Votes	Votes %
Avtar Singh Bhadana	BJP	69035	33.77
Liyakat Ali	SP	68842	33.68
Nawazish Alam Khan	BSP	39689	19.42
Mithleshpal	RLD	22751	11.13
Sandeep Kumar	NINSHAD	474	0.23
Imrana	ABVCP	462	0.23
Moh. Moosa	IND	451	0.22
Nabab Ali	IND	305	0.15
Moh. Jishan	BMUP	292	0.14
Adesh Kumar	IND	238	0.12
Manoj Saini	SHS	237	0.12
Motiram	MKUP	200	0.1
Dharamveer Singh Saini	JSP	174	0.09
Anjum Kamal	IND	165	0.08
	NOTA	1090	0.53

Votes Percentage of Top Parties - 2017



Polling Station Level Election Results

Number and Name of Polling Stations (PS) (2022)

Number of Polling Stations	Name of Polling Stations	Number of Polling Stations	Name of Polling Stations
1	Prathmik Vidhyalya Room No. 1 Nanheda	22	Prathmik Vidhyalya No. 1 Rahkda Room No. 2
2	Prathmik Vidhyalya Room No. 2 Nanheda	23	Pure Madhyamik Vidhyalya Room No. 1 Rahkda
3	Prathmik Vidhyalya Room No. 3 Nanheda	24	Prathmik Vidhyalya Room No. 1 Kajipur Urf Kadipur
4	Prathmik Vidhyalya Nanhedi	25	Prathmik Vidhyalya Room No. 2 Kajipur Urf Kadipur
5	Prathmik Vidhyalya Room No. 1 Gadla	26	Prathmik Vidhyalya No. 2 Room No. 1 Behda Thuru
6	Prathmik Vidhyalya Room No. 4 Gadla	27	Prathmik Vidhyalya No. 2 Room No. 3 Behda Thuru
7	Prathmik Vidhyalya Room No. 2 Gadla	28	Prathmik Vidhyalya No. 2 Room No. 2 Behda Thuru
8	Prathmik Vidhyalya Room No. 5 Gadla	29	Prathmik Vidhyalya Mahmudpur Majra
9	Prathmik Vidhyalya Room No. 3 Gadla	30	Prathmik Vidhyalya Room No. 1 Dherahedi
10	Prathmik Vidhyalya Gatividhi Room No. 6 Gadla	31	Prathmik Vidhyalya Room No. 2 Dherahedi
11	Prathmik Vidhyalya Room No. 1 Rasoolpur	32	Prathmik Vidhyalya Nirgajni
12	Prathmik Vidhyalya Room No. 2 Rasoolpur	33	Harijan Barat Ghar Nirgajni
13	Harijan Panchyat Ghar Barooki	34	Prathmik Vidhyalya Room No. 1 Belda
14	Prathmik Vidhyalya Baruki	35	Prathmik Vidhyalya Room No. 2 Belda
15	Prathmik Vidhyalya Room No. 1 Kasuali	36	Kanya Pathsala Room No. 1 Belda
16	Prathmik Vidhyalya Room No. 2 Kasuali	37	Kanya Pathsala Room No. 2 Belda
17	Prathmik Vidhyalya Room No. 1 Bakernagar Majra Rahkda	38	Prathmik Vidhyalya Room No. 1 Rahmatpur
18	Prathmik Vidhyalya Room No. 2 Bakernagar Majra Rahakda	39	Prathmik Vidhyalya Room No. 2 Rahmatpur
19	Prathmik Vidhyalya Kasampur Majra Rahkda	40	Kanya Junior High School Gadwada
20	Prathmik Vidhyalya No. 1 Rahkda Room No. 1	41	Prathmik Vidhyalya Room No. 1 Sikenderpur
21	Prathmik Vidhyalya No. 1 Rahkda Room No. 3	42	Prathmik Vidhyalya Room No. 2 Sikandarpur

Contd....

Polling Station Level Election Results

Polling Station-wise Votes Secured by Overall Top Five Parties in Meerapur Assembly in Assembly Election (AE) under Bijnor Parliamentary Constituency in Uttar Pradesh (2022)

Number of Polling Station	Winner - Chandan Chauhan (RLD)	Runner-up - Prashant Chaudhary (BJP)	3rd - Mohd. Salim (BSP)	4th - Umesh (ASPKR)	5th - Jamil Ahmad (INC)	NOTA	Other	Total Votes Secured
36	307	282	92	4	0	5	5	695
37	258	202	264	17	7	3	2	753
38	416	285	2	1	1	1	1	707
39	99	267	375	4	4	5	17	771
40	222	286	84	13	0	1	3	609
41	202	433	44	19	2	0	4	704
42	188	297	75	44	5	2	7	618
43	169	278	5	4	1	4	4	465
44	511	9	6	1	4	10	2	543
45	500	13	9	3	5	4	4	538
46	129	166	180	3	3	2	7	490
47	327	10	5	2	2	3	1	350
48	366	45	63	35	0	0	1	510
49	441	34	44	21	6	6	2	554
50	663	18	9	1	2	4	3	700
51	389	38	87	17	10	2	3	546
52	39	181	376	15	7	2	15	635
53	28	582	2	2	2	4	10	630
54	67	515	31	7	1	3	10	634
55	123	473	2	2	5	5	8	618
56	24	458	1	2	3	2	3	493
57	33	512	3	1	1	3	13	566
58	99	433	3	0	3	1	3	542
59	99	361	1	0	1	3	0	465
60	308	134	249	6	2	2	7	708
61	342	150	71	2	1	3	0	569
62	476	326	3	1	5	2	2	815
63	629	229	3	1	5	4	7	878
64	125	485	5	2	2	0	2	621
65	441	224	35	2	2	3	7	714
66	345	174	52	4	3	1	3	582
67	466	380	3	0	8	7	7	871
68	232	229	2	0	2	0	0	465
68A	239	165	2	0	1	0	0	407
69	368	462	4	1	4	2	1	842

Contd....

Polling Station Level Election Results

Winner, Runner-up and 3rd Party Position & Winning Margin According to Polling Stations in Meerapur Assembly in Assembly Election (AE) under Bijnor Parliamentary Constituency in Uttar Pradesh (2022)

Polling Station Number	Winner Party	Winner Votes (%)	Runner-up Party	Runner-up Votes (%)	Winning Margin Votes (%)	Third Party	Third Party Votes (%)	Other Votes (%)
70	BSP	175 (38.8)	BJP	160 (35.48)	15 (3.32)	RLD	100 (22.17)	16 (3.55)
71	BSP	293 (66.29)	RLD	68 (15.38)	225 (50.91)	BJP	59 (13.35)	22 (4.98)
72	BSP	494 (74.51)	BJP	69 (10.41)	425 (64.1)	ASPKR	63 (9.5)	37 (5.58)
73	BJP	489 (63.18)	BSP	141 (18.22)	348 (44.96)	RLD	126 (16.28)	18 (2.33)
74	BJP	162 (37.41)	BSP	151 (34.87)	11 (2.54)	RLD	87 (20.09)	33 (7.62)
75	BJP	270 (45.23)	BSP	161 (26.97)	109 (18.26)	RLD	118 (19.77)	48 (8.04)
76	BJP	323 (67.01)	RLD	98 (20.33)	225 (46.68)	BSP	28 (5.81)	33 (6.85)
77	BJP	518 (86.33)	RLD	60 (10)	458 (76.33)	BSP	11 (1.83)	11 (1.83)
78	BJP	416 (80.62)	RLD	74 (14.34)	342 (66.28)	BSP	20 (3.88)	6 (1.16)
79	BJP	321 (73.96)	RLD	110 (25.35)	211 (48.61)	IND (SA)	2 (0.46)	1 (0.23)
80	BJP	662 (73.39)	BSP	155 (17.18)	507 (56.21)	RLD	57 (6.32)	28 (3.1)
81	BJP	358 (65.57)	RLD	159 (29.12)	199 (36.45)	ASPKR	11 (2.01)	18 (3.3)
82	BJP	540 (66.26)	RLD	200 (24.54)	340 (41.72)	BSP	58 (7.12)	17 (2.09)
83	RLD	319 (36.92)	BJP	311 (36)	8 (0.92)	BSP	217 (25.12)	17 (1.97)
84	RLD	408 (52.37)	BJP	265 (34.02)	143 (18.35)	BSP	84 (10.78)	22 (2.82)
85	RLD	299 (50.94)	BJP	173 (29.47)	126 (21.47)	BSP	95 (16.18)	20 (3.41)
86	BSP	420 (62.87)	BJP	164 (24.55)	256 (38.32)	RLD	59 (8.83)	25 (3.74)
87	RLD	433 (60.9)	BJP	273 (38.4)	160 (22.5)	INC	2 (0.28)	3 (0.42)
88	BJP	386 (46.84)	RLD	294 (35.68)	92 (11.16)	BSP	134 (16.26)	10 (1.21)
89	RLD	313 (70.02)	BJP	124 (27.74)	189 (42.28)	BSP	8 (1.79)	2 (0.45)
90	RLD	366 (87.35)	BJP	40 (9.55)	326 (77.8)	INC	5 (1.19)	8 (1.91)
91	BJP	246 (45.22)	RLD	235 (43.2)	11 (2.02)	BSP	54 (9.93)	9 (1.65)
92	RLD	370 (56.75)	BJP	199 (30.52)	171 (26.23)	BSP	74 (11.35)	9 (1.38)
93	BJP	329 (57.42)	RLD	228 (39.79)	101 (17.63)	INC	7 (1.22)	9 (1.57)
94	RLD	221 (47.94)	BJP	197 (42.73)	24 (5.21)	BSP	37 (8.03)	6 (1.3)
95	BJP	248 (52.65)	BSP	177 (37.58)	71 (15.07)	RLD	32 (6.79)	14 (2.97)
96	BJP	275 (63.07)	RLD	134 (30.73)	141 (32.34)	BSP	25 (5.73)	2 (0.46)
97	BJP	506 (80.96)	RLD	100 (16)	406 (64.96)	BSP	10 (1.6)	9 (1.44)
98	BJP	337 (69.92)	RLD	139 (28.84)	198 (41.08)	BSP	2 (0.41)	4 (0.83)
99	RLD	270 (49.45)	BJP	245 (44.87)	25 (4.58)	BSP	13 (2.38)	18 (3.3)
100	RLD	420 (87.87)	BJP	49 (10.25)	371 (77.62)	BSP	5 (1.05)	4 (0.84)
101	RLD	541 (74.72)	BSP	106 (14.64)	435 (60.08)	BJP	61 (8.43)	16 (2.21)
102	RLD	591 (86.15)	BSP	58 (8.45)	533 (77.7)	BJP	23 (3.35)	14 (2.04)
103	RLD	541 (81.11)	BSP	95 (14.24)	446 (66.87)	BJP	22 (3.3)	9 (1.35)
104	RLD	513 (77.73)	BJP	77 (11.67)	436 (66.06)	BSP	65 (9.85)	5 (0.76)

Contd....

Socio-Economic Amenities - Rural

Access to Education Facilities

Particulars	Number of Villages (% of Population)				
	Available	Not Available	If Not Available (Distance of Nearest Facility)		
			A	B	C
Govt. Primary School	100 (97)	23 (3)	9 (0)	0 (0)	0 (0)
Private Primary School	70 (90)	53 (10)	1 (0)	0 (0)	0 (0)
Govt. Middle School	63 (76)	60 (24)	28 (8)	8 (3)	0 (0)
Private Middle School	27 (37)	96 (63)	5 (3)	1 (0)	1 (0)
Govt. Secondary School	8 (15)	115 (85)	29 (27)	19 (17)	11 (2)
Private Secondary School	17 (23)	106 (77)	20 (14)	14 (8)	2 (1)
Govt. Senior Secondary School	5 (11)	118 (89)	38 (37)	26 (25)	13 (3)
Private Senior Secondary School	5 (8)	118 (92)	15 (9)	12 (7)	1 (0)
Govt. Arts and Science Degree College	1 (3)	122 (97)	13 (12)	10 (11)	19 (15)
Private Arts and Science Degree College	1 (4)	122 (96)	17 (14)	20 (20)	21 (13)
Govt. Engineering College	0 (0)	123 (100)	0 (0)	3 (1)	21 (13)
Private Engineering College	1 (1)	122 (99)	12 (6)	25 (22)	45 (51)
Govt. Medicine College	0 (0)	123 (100)	1 (2)	0 (0)	44 (47)
Private Medicine College	0 (0)	123 (100)	0 (0)	1 (0)	58 (42)
Govt. Management Institute	1 (1)	122 (99)	0 (0)	0 (0)	18 (13)
Private Management Institute	0 (0)	123 (100)	1 (0)	7 (8)	77 (68)
Govt. Polytechnic	0 (0)	123 (100)	0 (0)	1 (0)	81 (76)
Private Polytechnic	0 (0)	123 (100)	7 (7)	6 (5)	13 (7)
Govt. Vocational Training School/ITI	0 (0)	123 (100)	0 (0)	0 (0)	97 (88)
Private Vocational Training School/ITI	0 (0)	123 (100)	0 (0)	2 (1)	9 (7)
Govt. Non Formal Training Centre	5 (5)	118 (95)	1 (1)	4 (2)	46 (42)
Private Non Formal Training Centre	2 (4)	121 (96)	2 (3)	1 (1)	11 (9)
Govt. School For Disabled	0 (0)	123 (100)	0 (0)	0 (0)	39 (33)
Private School For Disabled	1 (1)	122 (99)	0 (0)	2 (4)	20 (19)
Government Others	0 (0)	123 (100)	1 (0)	0 (0)	0 (0)
Private Others	1 (1)	122 (99)	0 (0)	0 (0)	0 (0)

Note : Distance A : Less than 5 km; B : Between 5-10 km; C : 10+ km.; Source : Data Analysis is based on 2011 Census.

DISCLAIMER

The Terms of Use and Disclaimer of Datanet India Private Limited (hereinafter referred to as "Datanet") for use of this analysis report of **Meerapur Assembly Constituency (Meerapur Vidhan Sabha)** :-

1. **Assembly Factbook™** is a Registered Trade Mark owned by Datanet.
2. All the maps are sketched and graphical representation only and have not been drawn to the scale and also not to represent the actual geographical area or boundary of the unit.
3. The data for the aforesaid analysis is based on authentic sources and has been culled from the various publications of Census, CSO and NSSO for district and block level data, various central and state government departments, Central & State Elections Commissions and the concerned Returning Officers' releases, Electoral Rolls, Election results and allied publications, internal assessment, surveys, estimates and analysis. Therefore, certain adjustment of data at micro level may have been done to arrive closer to the macro data.
4. Data have been provided on an "As Is" and "As AVAILABLE" basis
5. The colours shown in the maps or diagram and charts of a particular party, alliance or AC are indicative and do not represent them.
6. This publication which includes maps, sheets, graphs and data would be the property under copyright of Datanet only. The user may use these for its internal study, analysis and research purposes. It's public display, re-selling or any commercial uses by the user are not allowed.
7. Datanet has taken due care and caution in compilation and processing of data and allied information, but does not guarantee the accuracy, adequacy or completeness of any information/analysis and will be not responsible for any errors or omissions or for the results obtained from the use of such information/analysis.
8. All the contents for the publication have been culled from various authentic sources and Datanet reasonably believes such sources to be reliable, but does not make any representations, express or implied as to the accuracy or fitness of use of such information. The information or contents of the information/analysis do not constitute advice and should not be relied upon in making (or refraining from making) any decision. Any reliance placed upon the information provided by Datanet is the sole responsibility and strictly at the user's risk.
9. In no event will Datanet be liable for any damages (including, without limitation, damages for loss of business projects, or loss of profits) arising in contract, tort or otherwise from the use of or inability to use any of its contents, or from any action taken (or refrained from being taken) as a result of using the analysis or any of its contents. Datanet its directors, owners, editors, officials, employees, distributor and agents or any associate will not be liable for any errors in the information contained or any consequences arising from the use of the contents of the provided information/analysis.
10. If any provision of these terms and conditions is held invalid or illegal or unenforceable for any reason by any court of competent jurisdiction, such provision shall be severed and the remainder of provisions of the terms and conditions shall continue in full force and effect as if the Term of Use had been executed with the invalid, illegal or unenforceable provision eliminated.
11. If there are any discrepancies in the information provided, please bring it to attention of Datanet for suitable rectification measures.

Buy Online This Complete Book At
Datanet India eBooks Store

www.indiastatpublications.com

or go directly at

[http://www.indiastatpublications.com/
Assembly_factbook/Uttar Pradesh/Bijnor/ Meerapur](http://www.indiastatpublications.com/Assembly_factbook/Uttar%20Pradesh/Bijnor/Meerapur)

 **india**stat**elections**

ISBN : 978-93-5905-826-9



9 789359 058269