



Uttar Pradesh

# Assembly Factbook™

Hastinapur Assembly Constituency



Key Electoral Data of Hastinapur  
Assembly Constituency (Vidhan Sabha)

Uttar Pradesh

# **Assembly Factbook™**

Hastinapur Assembly Constituency



Hastinapur Vidhan Sabha

**Editor & Director**

Dr. R.K. Thukral

**Research Editor**

Dr. Shafeeq Rahman

**Compiled, Researched and Published by  
Datanet India Pvt. Ltd.**

D-100, 1st Floor,  
Okhla Industrial Area, Phase-I,  
New Delhi- 110020.  
Ph.: 91-11- 43580781-84  
Email : support@indiastatpublications.com  
Website : www.indiastatelections.com

**Online Book Store :**

www.indiastatpublications.com

**Report No. :** AFB/UP-045-0123

**ISBN :** 978-93-5905-226-7

**First Edition :** January, 2018

**Sixth Updated Edition :** January, 2023

**Price :** Rs.11500/-

US\$ 310

**© Datanet India Pvt. Ltd.**

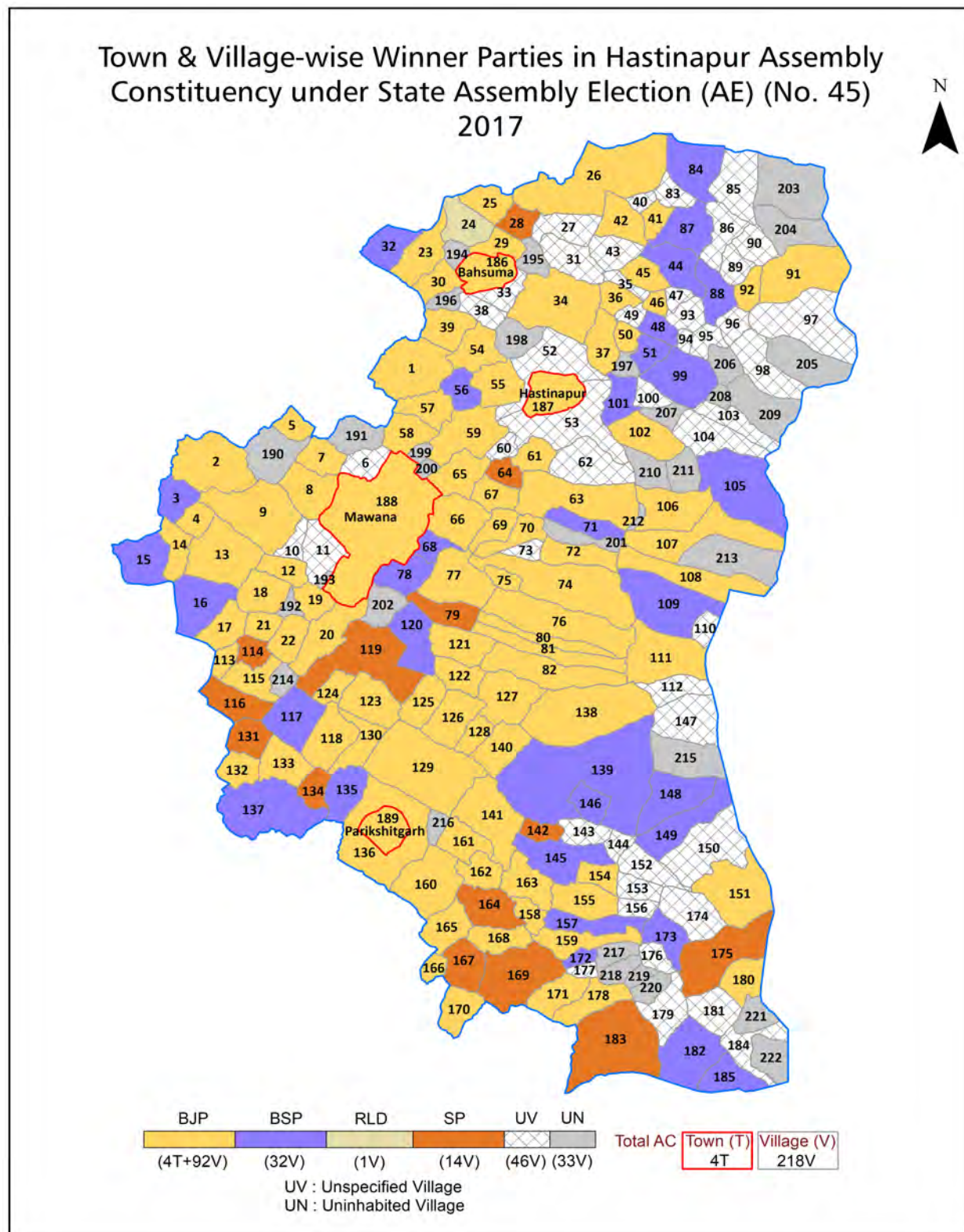
All rights reserved. No part of this book may be reproduced, stored in a retrieval system or transmitted in any form or by any means, mechanical photocopying, photographing, scanning, recording or otherwise without the prior written permission of the publisher. Please refer to Disclaimer at page no. 305 for the use of this publication.

Printed in India

No.	Particulars	Page No.
	<b>Introduction</b>	
1	Assembly Constituency - (Vidhan Sabha) at a Glance   Features of Assembly as per Delimitation Commission of India (2008)	1-2
	<b>Location and Political Maps</b>	
2	Location Map   Boundaries of Assembly Constituency - (Vidhan Sabha) in District   Boundaries of Assembly Constituency under Parliamentary Constituency - (Lok Sabha)   Town & Village-wise Winner Parties-2022, 2019, 2017, 2014, 2012 and 2009	3-11
	<b>Administrative Setup (2011)</b>	
3	District   Sub-district   Towns   Villages   Inhabited Villages   Uninhabited Villages   Village Panchayat   Intermediate Panchayat	12-22
	<b>Demographics (2011)</b>	
4	Population   Households   Rural/Urban Population   Towns and Villages by Population Size   Sex Ratio (Total & 0-6 Years)   Religious Population   Social Population   Literacy Rate	23-24
	<b>Electoral Features</b>	
5	Important Dates of Last Elections Held   Electors by Gender   Service Electors   Voters   Voters Turnout   Polling Stations & Average Number of Electors per Polling Station   Electors by Age Group   Present Elected Representatives	25-30
	<b>Historical Summary Election Results</b>	
6	Vote Share of Major Parties   Winning Margin (Number & Percentage)   Polarity of Parties   Summary Result of Assembly Segment of Parliamentary Election 2019, 2014, 2009, 2004 and 1999   Summary Result of Assembly Elections 2022, 2017, 2012, 2007, 2002, 1996, 1989, 1985, 1980, 1977, 1974, 1969, 1967, 1962 and 1957	31-53
	<b>Polling Station Level Election Results</b>	
7	Name and Number of Polling Station 2022, 2019, 2017, 2014, 2012 and 2009   Polling Station-wise Electors, Voters & Voters Turnout 2022, 2019, 2017, 2014, 2012 and 2009   Polling Station wise Elections Results 2022, 2019, 2017, 2014, 2012 and 2009	54-266
8	<b>Panchayat and Local Bodies Election Results</b> Panchayat Result 2015   Urban Local Bodies Result 2012	267-283
	<b>Share of Assembly Constituency</b>	
9	Share of Assembly Constituency - (Vidhan Sabha) in State, District and Parliamentary Constituency - (Lok Sabha)	284
	<b>Socio-Economic Amenities (2011)</b>	
10	Access to Administrative Units   Agricultural, Manufacturing and Industrial Commodities   Demographic Indicators   Education   Health & Manpower   Drinking Water Supply   Sanitation   Entertainment and Recreations Infrastructure   Power   Food Allocation Distribution and Marketing of Agriculture Commodities Infrastructure   Transport and Road Infrastructure   Communication   Banking and Financial Services   Land Use   Irrigation Source	286-300
11	<b>Abbreviation &amp; Sources</b>	301-304
12	<b>Disclaimer</b>	305



## Location & Political Map



## Administrative Setup

### List of Village Panchayat & Intermediate Panchayat (Block) Name - 2011

Village Name	Village Panchayat Name	Intermediate Panchayat Name
Achi Khurd	Achi Khurd	Parikshitgarh
Achikalan	Shikhera	Parikshitgarh
Afjalpur Urf Raninagla	Ganeshpur	Hastinapur
Agwanpur	Agwanpur	Parikshitgarh
Ahmadnagar Badhla	Ahmadnagar Badhla	Parikshitgarh
Ahmadpuri Urf Amanpuri	Ahmadpuri Urf Amanpuri	Parikshitgarh
Aidalpur	Aidalpur	Hastinapur
Aidalpur	-	Parikshitgarh
Akbarpur Garhi	Akbarpur Garhi	Hastinapur
Akbarpur Ichchhabad	Himmupur	Hastinapur
Alamgirpur Badhla	Alamgirpur Badhla	Parikshitgarh
Alipur Morna	Alipur Morna	Hastinapur
Amarsinghpur	Dayalpur	Parikshitgarh
Asfabad	Samanpur	Parikshitgarh
Asilpur	Asilpur	Parikshitgarh
Askaripur	Sikandrapur	Parikshitgarh
Atalpur	Atalpur	Parikshitgarh
Attaura	Attaura	Mawana Kalan
Badhwa	Dudhli Khadar	Hastinapur
Badhwi	Dudhli Khadar	Hastinapur
Baghpur	Narangpur	Parikshitgarh
Bahadurpur	Bahadurpur	Parikshitgarh
Bahorpur	Bahorpur	Hastinapur
Bajampur	Bajampur	Hastinapur
Bali	Bali	Parikshitgarh
Bamnaula	Bamnaula	Hastinapur
Bamnauli	Bamnaula	Hastinapur
Bana	Bana	Mawana Kalan
Basiviran	Basiviran	Hastinapur

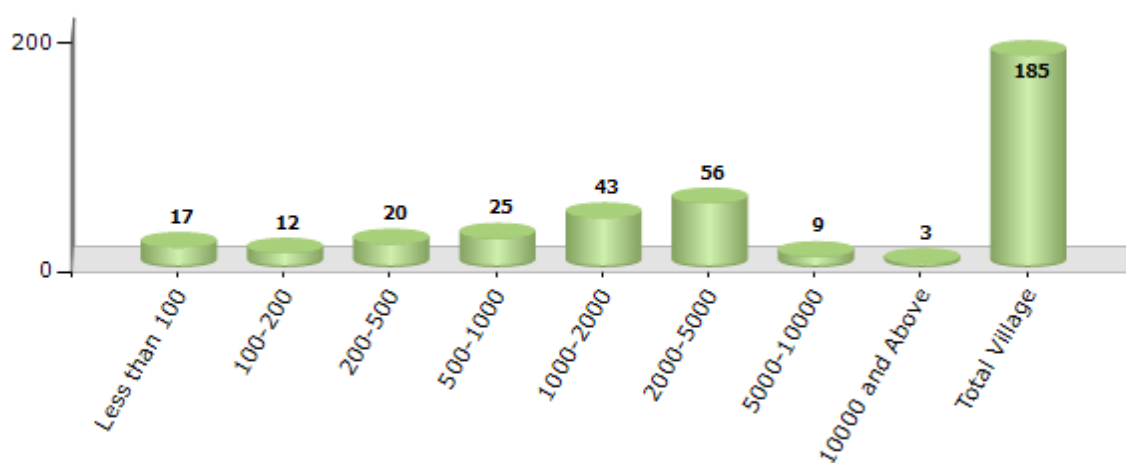
Contd....

## Demographics

### Number of Villages by Population Size - 2011

Less than 100	100-200	200-500	500-1000	1000-2000	2000-5000	5000-10000	10000 and Above	Total Village
17	12	20	25	43	56	9	3	185

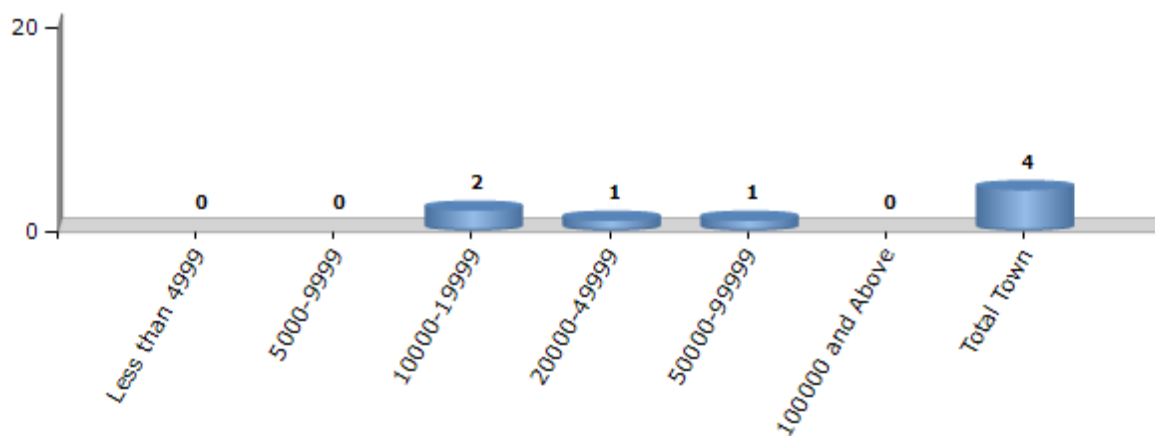
Number of Villages by Population Size - 2011



### Number of Towns by Population Size - 2011

Less than 4999	5000-9999	10000-19999	20000-49999	50000-99999	100000 and Above	Total Town
0	0	2	1	1	0	4

Number of Towns by Population Size - 2011



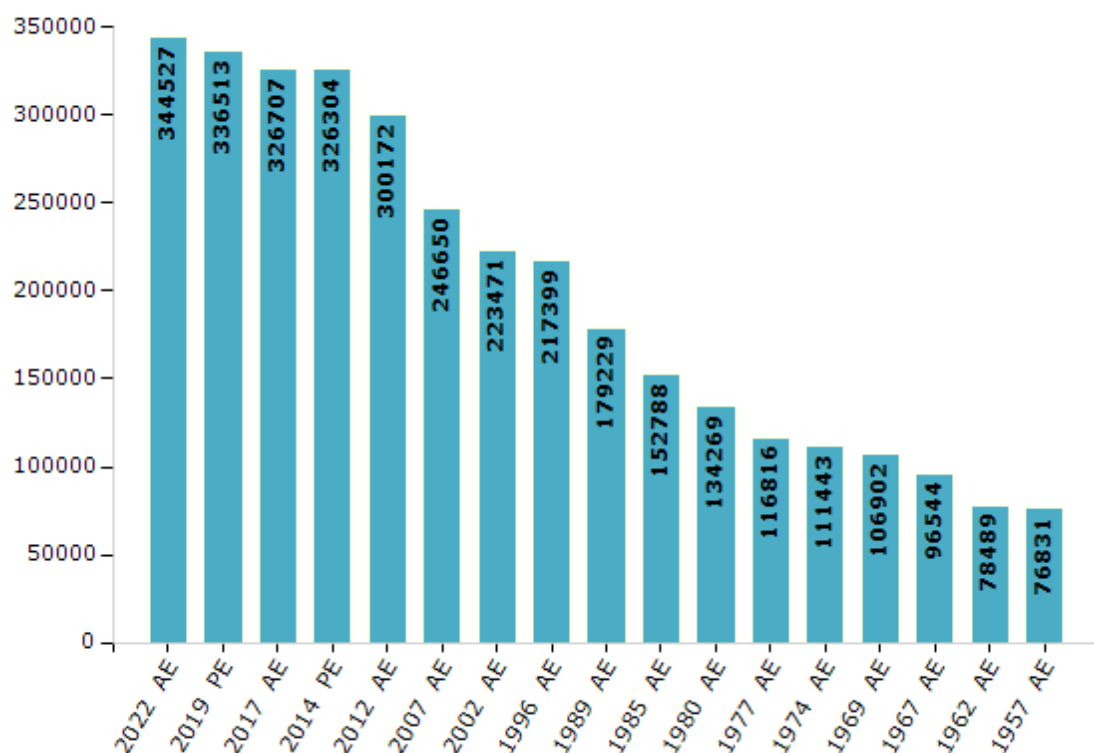
## Electoral Features

### Electors by Male & Female

Year	Male	Female	Others	Total
2022 AE	189898	154606	23	344527
2019 PE	186776	149725	12	336513
2017 AE	181762	144933	12	326707
2014 PE	181494	144795	15	326304
2012 AE	167315	132844	13	300172
2009 PE	-	-	-	-
2007 AE	133540	113110	-	246650
2004 PE	-	-	-	-
2002 AE	122906	100565	-	223471
1999 PE	-	-	-	-
1996 AE	130443	86956	-	217399
1993 AE	-	-	-	-

Year	Male	Female	Others	Total
1991 AE	-	-	-	-
1989 AE	98393	80836	-	179229
1985 AE	84147	68641	-	152788
1980 AE	78172	56097	-	134269
1977 AE	62695	54121	-	116816
1974 AE	59774	51669	-	111443
1969 AE	59004	47898	-	106902
1967 AE	-	-	-	96544
1962 AE	-	-	-	78489
1957 AE	-	-	-	76831
1952 AE	-	-	-	-

Number of Electors



**Note :** AE : Assembly Election, PE : Assembly Segment of Parliamentary Election

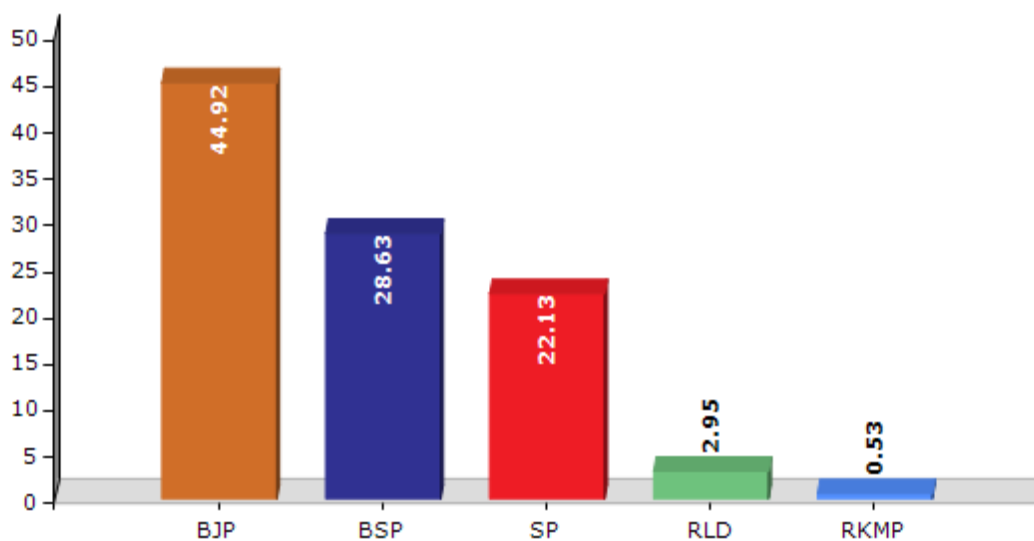


## Historical Summary Election Results

### Summary Result of Assembly Election - 2017

Candidate Name	Party	Votes	Votes %
Dinesh Khatik	BJP	99436	44.92
Yogesh Verma	BSP	63374	28.63
Prabhudayal Balmiki	SP	48979	22.13
Kusum	RLD	6538	2.95
Rajkumar	RKMP	1178	0.53
Duryodhan	BMUP	853	0.39
	NOTA	1013	0.46

Votes Percentage of Top Parties - 2017



## Polling Station Level Election Results

### Number and Name of Polling Stations (PS) (2022)

Number of Polling Stations	Name of Polling Stations	Number of Polling Stations	Name of Polling Stations
1	Prathmik Vidyalaya Room No.-1 Shahpur	22	Ucch Prathmik Vidyalaya Room No.-1 Saifpur Firojpur
2	Prathmik Vidyalaya Room No.-2 Shahpur	23	Ucch Prathmik Vidyalaya Room No.-2 Saifpur Firojpur
3	Prathmik Vidyalaya Room No.1 Batavli	24	Prathmik Vidyalaya Room No.-1 Tarapur
4	Prathmik Vidyalaya Room No.-2 Batavli	25	Prathmik Vidyalaya Room No.-3 Tarapur
5	Ucch Prathmik Vidyalaya (1 To 8) Fatehpur Hansapur	26	Prathmik Vidyalaya Room No.-2 Tarapur
6	Prathmik Vidyalaya Mod Kalan	27	Prathmik Vidyalaya Choti Chamrod
7	Swami Bal Chandranand Vidyalaya Sadarpur Room No. 1	28	Prathmik Vidyalaya Manpur
8	Swami Bal Chandranand Vidyalaya Sadarpur Room No. 2	29	Ucch Prathmik Vidyalaya Room No-1 Rathora - Khurd
9	Ucch Prathmik Vidyalaya (1To ) Mohmmadpur Shakist Room -1	30	Ucch Prathmik Vidyalaya Room No-2 Rathora - Khurd
10	Ucch Prathmik Vidyalaya (1To ) Mohmmadpur Shakist Room -2	31	Prathmik Vidyalaya Kunhera
11	Prathmik Vidyalaya Room No.-1 Mod Khurd	32	Prathmik Vidyalaya Bamnoli
12	Prathmik Vidyalaya Room No.-3 Mod Khurd	33	Prathmik Vidyalaya Rathora Kalan
13	Prathmik Vidyalaya Room No.-2 Mod Khurd	34	Prathmik Vidyalaya Parsapur Hansapur
14	Prathmik Vidyalaya No -1Saifpur Firojpur Room No.-1	35	Prathmik Vidyalaya Patel Nagar Shirjepur
15	Prathmik Vidyalaya Room No.-2 Saifpur Firojpur	36	Ucch Prathmik Vidyalaya (1To 8) Latifpur Room No.1
16	Prathmik Vidyalaya Room No.-3 Saifpur Firojpur	37	Ucch Prathmik Vidyalaya (1To 8) Latifpur Room No.2
17	Prathmik Vidyalaya Room No.-4Saifpur Firojpur	38	Prathmik Vidyalaya Kankarkhera
18	Panchayat Ghar Room No.-1 Saifpur Firojpur	39	Prathmik Vidyalaya Rustampur Urf Bhikund
19	Panchayat Ghar Room No.-2 Saifpur Firojpur	40	Prathmik Vidyalaya Jalalpur Urf Makbulpur
20	Prathmik Vidyalaya Room No.-1 Talab Nagar Saifpur Firojpur	41	Ucch Prathmik Vidyalaya (1To 8) Dudhli Khadar Room No.1
21	Prathmik Vidyalaya Room No.-2 Talab Nagar Saifpur Firojpur	42	Ucch Prathmik Vidyalaya (1To 8) Dudhli Khadar Room No.2

Contd....

## Polling Station Level Election Results

### Polling Station-wise Votes Secured by Overall Top Five Parties in Hastinapur Assembly in Assembly Election (AE) under Bijnor Parliamentary Constituency in Uttar Pradesh (2022)

Number of Polling Station	Winner - Dinesh (BJP)	Runner-up - Yogesh Verma (SP)	3rd - Sanjeev Kumar (BSP)	4th - Vinod Kumar (AIMIM)	5th - Archana Gautam (INC)	NOTA	Other	Total Votes Secured
36	213	314	34	5	11	5	18	600
37	206	168	2	1	10	4	1	392
38	147	271	111	5	6	3	14	557
39	131	111	3	0	0	3	27	275
40	240	296	26	2	5	2	10	581
41	338	192	14	0	7	1	2	554
42	12	253	59	0	1	0	4	329
43	93	132	142	1	0	0	4	372
44	349	34	2	0	0	3	3	391
45	523	35	4	0	2	3	1	568
46	446	230	51	3	2	3	46	781
47	331	33	1	0	2	1	1	369
48	480	29	2	0	3	0	5	519
49	499	100	16	0	6	3	3	627
50	253	306	64	1	3	2	2	631
51	254	166	55	2	9	4	1	491
52	67	239	55	0	1	0	0	362
53	383	125	3	0	8	1	1	521
54	535	48	1	1	2	0	3	590
55	500	113	3	1	15	1	3	636
56	196	230	65	0	9	1	3	504
57	44	334	49	3	1	0	2	433
58	68	309	32	2	0	1	2	414
59	277	107	62	1	3	0	7	457
60	233	314	144	1	5	3	10	710
61	167	247	187	1	5	1	7	615
62	260	194	24	0	0	1	5	484
63	228	79	16	0	3	1	1	328
64	393	24	1	0	2	1	4	425
65	765	55	11	0	7	5	3	846
66	790	67	6	1	4	1	2	871
67	592	50	0	1	12	3	5	663
68	188	315	14	0	4	0	3	524
69	356	237	2	3	3	5	7	613
70	187	415	18	5	3	3	4	635

Contd....

## Polling Station Level Election Results

**Winner, Runner-up and 3rd Party Position & Winning Margin According to Polling Stations in Hastinapur Assembly in Assembly Election (AE) under Bijnor Parliamentary Constituency in Uttar Pradesh (2022)**

Polling Station Number	Winner Party	Winner Votes (%)	Runner-up Party	Runner-up Votes (%)	Winning Margin Votes (%)	Third Party	Third Party Votes (%)	Other Votes (%)
71	SP	474 (65.47)	BJP	238 (32.87)	236 (32.6)	BSP	8 (1.1)	4 (0.55)
72	SP	283 (55.38)	BJP	178 (34.83)	105 (20.55)	BSP	43 (8.41)	7 (1.37)
73	BJP	424 (51.46)	SP	384 (46.6)	40 (4.86)	BSP	5 (0.61)	11 (1.33)
74	BJP	322 (55.61)	SP	230 (39.72)	92 (15.89)	BSP	14 (2.42)	13 (2.25)
75	BJP	306 (55.64)	SP	227 (41.27)	79 (14.37)	BSP	8 (1.45)	9 (1.64)
76	BJP	401 (55.69)	SP	305 (42.36)	96 (13.33)	INC	8 (1.11)	6 (0.83)
77	BJP	519 (71.69)	SP	192 (26.52)	327 (45.17)	AIMIM	4 (0.55)	9 (1.24)
78	SP	354 (68.6)	BJP	82 (15.89)	272 (52.71)	BSP	76 (14.73)	4 (0.78)
79	SP	374 (65.96)	BJP	93 (16.4)	281 (49.56)	BSP	77 (13.58)	23 (4.06)
80	BJP	368 (61.23)	SP	214 (35.61)	154 (25.62)	BSP	5 (0.83)	14 (2.33)
81	BJP	346 (60.17)	SP	200 (34.78)	146 (25.39)	BSP	18 (3.13)	11 (1.91)
82	BJP	822 (91.64)	SP	54 (6.02)	768 (85.62)	INC	9 (1)	12 (1.34)
83	SP	291 (49.16)	BJP	283 (47.8)	8 (1.36)	AIMIM	7 (1.18)	11 (1.86)
84	SP	356 (60.24)	BJP	192 (32.49)	164 (27.75)	BSP	26 (4.4)	17 (2.88)
85	BJP	261 (48.79)	SP	259 (48.41)	2 (0.38)	BSP	6 (1.12)	9 (1.68)
86	BJP	394 (57.86)	SP	264 (38.77)	130 (19.09)	INC	9 (1.32)	14 (2.06)
87	SP	400 (61.07)	BJP	195 (29.77)	205 (31.3)	BSP	43 (6.56)	17 (2.6)
88	BJP	489 (80.56)	SP	97 (15.98)	392 (64.58)	INC	10 (1.65)	11 (1.81)
89	BJP	469 (59.67)	SP	297 (37.79)	172 (21.88)	BSP	15 (1.91)	5 (0.64)
90	BJP	386 (77.98)	SP	88 (17.78)	298 (60.2)	INC	19 (3.84)	2 (0.4)
91	SP	319 (46.57)	BJP	286 (41.75)	33 (4.82)	BSP	63 (9.2)	17 (2.48)
92	BJP	411 (75.69)	SP	125 (23.02)	286 (52.67)	BVD	2 (0.37)	5 (0.92)
93	BJP	349 (50)	SP	290 (41.55)	59 (8.45)	BSP	30 (4.3)	29 (4.15)
94	SP	330 (46.48)	BJP	326 (45.92)	4 (0.56)	INC	24 (3.38)	30 (4.23)
95	SP	278 (53.05)	BJP	219 (41.79)	59 (11.26)	BSP	19 (3.63)	8 (1.53)
96	SP	436 (75.69)	BJP	119 (20.66)	317 (55.03)	BSP	15 (2.6)	6 (1.04)
97	BJP	298 (65.35)	SP	92 (20.18)	206 (45.17)	BSP	52 (11.4)	14 (3.07)
98	BJP	218 (44.22)	BSP	165 (33.47)	53 (10.75)	SP	98 (19.88)	12 (2.43)
99	SP	315 (52.59)	BJP	186 (31.05)	129 (21.54)	BSP	85 (14.19)	13 (2.17)
100	BJP	331 (56.39)	SP	250 (42.59)	81 (13.8)	BSP	4 (0.68)	2 (0.34)
101	BJP	364 (63.08)	SP	161 (27.9)	203 (35.18)	BSP	37 (6.41)	15 (2.6)
102	BJP	266 (51.65)	SP	212 (41.17)	54 (10.48)	BSP	30 (5.83)	7 (1.36)
103	BJP	317 (68.61)	SP	124 (26.84)	193 (41.77)	BSP	9 (1.95)	12 (2.6)
104	SP	403 (62.48)	BJP	164 (25.43)	239 (37.05)	BSP	59 (9.15)	19 (2.95)
105	BJP	569 (76.48)	SP	132 (17.74)	437 (58.74)	BSP	22 (2.96)	21 (2.82)

Contd....

## Socio-Economic Amenities - Rural

### Access to Education Facilities

Particulars	Number of Villages (% of Population)				
	Available	Not Available	If Not Available (Distance of Nearest Facility)		
			A	B	C
Govt. Primary School	114 (89)	71 (11)	22 (1)	2 (0)	1 (0)
Private Primary School	112 (89)	73 (11)	3 (0)	0 (0)	0 (0)
Govt. Middle School	77 (68)	108 (32)	38 (8)	13 (3)	4 (0)
Private Middle School	75 (62)	110 (38)	5 (3)	2 (1)	0 (0)
Govt. Secondary School	16 (18)	169 (82)	37 (25)	43 (16)	21 (8)
Private Secondary School	27 (23)	158 (77)	21 (9)	7 (4)	1 (1)
Govt. Senior Secondary School	12 (14)	173 (86)	35 (26)	44 (16)	24 (8)
Private Senior Secondary School	18 (17)	167 (83)	17 (9)	12 (7)	1 (0)
Govt. Arts and Science Degree College	0 (0)	185 (100)	14 (10)	46 (34)	58 (26)
Private Arts and Science Degree College	1 (3)	184 (97)	6 (3)	12 (8)	20 (4)
Govt. Engineering College	0 (0)	185 (100)	5 (5)	6 (2)	42 (27)
Private Engineering College	3 (3)	182 (97)	12 (7)	18 (12)	68 (32)
Govt. Medicine College	2 (1)	183 (99)	5 (5)	10 (6)	117 (61)
Private Medicine College	0 (0)	185 (100)	6 (4)	6 (4)	7 (7)
Govt. Management Institute	0 (0)	185 (100)	3 (3)	7 (3)	74 (37)
Private Management Institute	3 (5)	182 (95)	7 (5)	13 (11)	42 (22)
Govt. Polytechnic	0 (0)	185 (100)	0 (0)	5 (2)	107 (64)
Private Polytechnic	1 (1)	184 (99)	2 (1)	10 (8)	39 (17)
Govt. Vocational Training School/ITI	0 (0)	185 (100)	1 (0)	10 (4)	95 (57)
Private Vocational Training School/ITI	2 (1)	183 (99)	9 (8)	10 (8)	38 (17)
Govt. Non Formal Training Centre	2 (1)	183 (99)	4 (3)	7 (4)	103 (55)
Private Non Formal Training Centre	1 (1)	184 (99)	6 (4)	2 (1)	10 (5)
Govt. School For Disabled	0 (0)	185 (100)	0 (0)	9 (5)	85 (35)
Private School For Disabled	0 (0)	185 (100)	1 (0)	3 (2)	24 (20)
Government Others	0 (0)	185 (100)	0 (0)	1 (0)	2 (0)
Private Others	0 (0)	185 (100)	0 (0)	0 (0)	1 (0)

Note : Distance A : Less than 5 km; B : Between 5-10 km; C : 10+ km.; Source : Data Analysis is based on 2011 Census.



## DISCLAIMER

The Terms of Use and Disclaimer of Datanet India Private Limited (hereinafter referred to as "Datanet") for use of this analysis report of **Hastinapur Assembly Constituency (Hastinapur Vidhan Sabha)** :-

1. **Assembly Factbook™** is a Registered Trade Mark owned by Datanet.
2. All the maps are sketched and graphical representation only and have not been drawn to the scale and also not to represent the actual geographical area or boundary of the unit.
3. The data for the aforesaid analysis is based on authentic sources and has been culled from the various publications of Census, CSO and NSSO for district and block level data, various central and state government departments, Central & State Elections Commissions and the concerned Returning Officers' releases, Electoral Rolls, Election results and allied publications, internal assessment, surveys, estimates and analysis. Therefore, certain adjustment of data at micro level may have been done to arrive closer to the macro data.
4. Data have been provided on an "As Is" and "As AVAILABLE" basis
5. The colours shown in the maps or diagram and charts of a particular party, alliance or AC are indicative and do not represent them.
6. This publication which includes maps, sheets, graphs and data would be the property under copyright of Datanet only. The user may use these for its internal study, analysis and research purposes. It's public display, re-selling or any commercial uses by the user are not allowed.
7. Datanet has taken due care and caution in compilation and processing of data and allied information, but does not guarantee the accuracy, adequacy or completeness of any information/analysis and will be not responsible for any errors or omissions or for the results obtained from the use of such information/analysis.
8. All the contents for the publication have been culled from various authentic sources and Datanet reasonably believes such sources to be reliable, but does not make any representations, express or implied as to the accuracy or fitness of use of such information. The information or contents of the information/analysis do not constitute advice and should not be relied upon in making (or refraining from making) any decision. Any reliance placed upon the information provided by Datanet is the sole responsibility and strictly at the user's risk.
9. In no event will Datanet be liable for any damages (including, without limitation, damages for loss of business projects, or loss of profits) arising in contract, tort or otherwise from the use of or inability to use any of its contents, or from any action taken (or refrained from being taken) as a result of using the analysis or any of its contents. Datanet its directors, owners, editors, officials, employees, distributor and agents or any associate will not be liable for any errors in the information contained or any consequences arising from the use of the contents of the provided information/analysis.
10. If any provision of these terms and conditions is held invalid or illegal or unenforceable for any reason by any court of competent jurisdiction, such provision shall be severed and the remainder of provisions of the terms and conditions shall continue in full force and effect as if the Term of Use had been executed with the invalid, illegal or unenforceable provision eliminated.
11. If there are any discrepancies in the information provided, please bring it to attention of Datanet for suitable rectification measures.

**Buy Online This Complete Book At  
Datanet India eBooks Store**

**[www.indiastatpublications.com](http://www.indiastatpublications.com)**

**or go directly at**

**[http://www.indiastatpublications.com/  
Assembly\\_factbook/Uttar Pradesh/Bijnor/ Hastinapur](http://www.indiastatpublications.com/Assembly_factbook/Uttar%20Pradesh/Bijnor/Hastinapur)**

 **indiastat**elections

ISBN : 978-93-5905-226-7



9 789359 052267