



Uttar Pradesh

# Assembly Factbook™

Gyanpur Assembly Constituency



Key Electoral Data of Gyanpur  
Assembly Constituency (Vidhan Sabha)

Uttar Pradesh

# **Assembly Factbook™**

Gyanpur Assembly Constituency



Gyanpur Vidhan Sabha

**Editor & Director**

Dr. R.K. Thukral

**Research Editor**

Dr. Shafeeq Rahman

**Compiled, Researched and Published by  
Datanet India Pvt. Ltd.**

D-100, 1st Floor,

Okhla Industrial Area, Phase-I,

New Delhi- 110020.

Ph.: 91-11- 43580781-84

Email : support@indiastatpublications.com

Website : www.indiastatelections.com

**Online Book Store :**

www.indiastatpublications.com

**Report No. :** AFB/UP-393-0123

**ISBN :** 978-93-5905-299-1

**First Edition :** January, 2018

**Sixth Updated Edition :** January, 2023

**Price :** Rs.11500/-

US\$ 310

**© Datanet India Pvt. Ltd.**

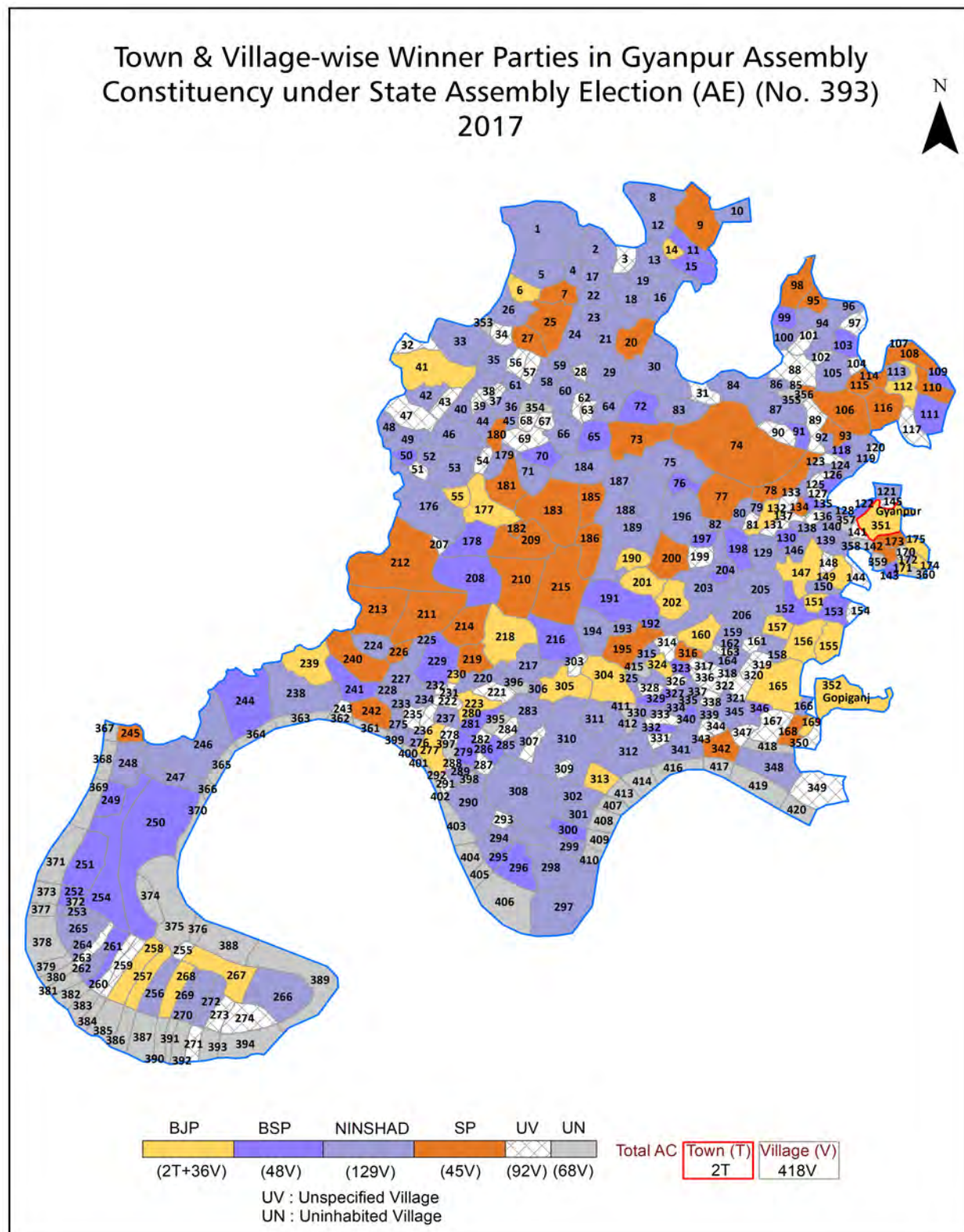
All rights reserved. No part of this book may be reproduced, stored in a retrieval system or transmitted in any form or by any means, mechanical photocopying, photographing, scanning, recording or otherwise without the prior written permission of the publisher. Please refer to Disclaimer at page no. 338 for the use of this publication.

Printed in India

No.	Particulars	Page No.
	<b>Introduction</b>	
1	Assembly Constituency - (Vidhan Sabha) at a Glance   Features of Assembly as per Delimitation Commission of India (2008)	1-2
	<b>Location and Political Maps</b>	
2	Location Map   Boundaries of Assembly Constituency - (Vidhan Sabha) in District   Boundaries of Assembly Constituency under Parliamentary Constituency - (Lok Sabha)   Town & Village-wise Winner Parties-2022, 2019, 2017, 2014, 2012 and 2009	3-11
	<b>Administrative Setup (2011)</b>	
3	District   Sub-district   Towns   Villages   Inhabited Villages   Uninhabited Villages   Village Panchayat   Intermediate Panchayat	12-30
	<b>Demographics (2011)</b>	
4	Population   Households   Rural/Urban Population   Towns and Villages by Population Size   Sex Ratio (Total & 0-6 Years)   Religious Population   Social Population   Literacy Rate	31-32
	<b>Electoral Features</b>	
5	Important Dates of Last Elections Held   Electors by Gender   Service Electors   Voters   Voters Turnout   Polling Stations & Average Number of Electors per Polling Station   Electors by Age Group   Present Elected Representatives	33-38
	<b>Historical Summary Election Results</b>	
6	Vote Share of Major Parties   Winning Margin (Number & Percentage)   Polarity of Parties   Summary Result of Assembly Segment of Parliamentary Election 2019, 2014, 2009, 2004 and 1999   Summary Result of Assembly Elections 2022, 2017, 2012, 2007, 2002, 1996, 1993, 1991, 1989, 1985, 1980, 1977, 1974, 1969, 1967, 1962, 1957 and 1952	39-65
	<b>Polling Station Level Election Results</b>	
7	Name and Number of Polling Station 2022, 2019, 2017, 2014, 2012 and 2009   Polling Station-wise Electors, Voters & Voters Turnout 2022, 2019, 2017, 2014, 2012 and 2009   Polling Station wise Elections Results 2022, 2019, 2017, 2014, 2012 and 2009	66-295
8	<b>Panchayat and Local Bodies Election Results</b> Panchayat Result 2015   Urban Local Bodies Result 2012	296-316
	<b>Share of Assembly Constituency</b>	
9	Share of Assembly Constituency - (Vidhan Sabha) in State, District and Parliamentary Constituency - (Lok Sabha)	317
	<b>Socio-Economic Amenities (2011)</b>	
10	Access to Administrative Units   Agricultural, Manufacturing and Industrial Commodities   Demographic Indicators   Education   Health & Manpower   Drinking Water Supply   Sanitation   Entertainment and Recreations Infrastructure   Power   Food Allocation Distribution and Marketing of Agriculture Commodities Infrastructure   Transport and Road Infrastructure   Communication   Banking and Financial Services   Land Use   Irrigation Source	319-333
11	<b>Abbreviation &amp; Sources</b>	334-337
12	<b>Disclaimer</b>	338



## Location & Political Map



## Administrative Setup

### List of Village Panchayat & Intermediate Panchayat (Block) Name - 2011

Village Name	Village Panchayat Name	Intermediate Panchayat Name
Ainachh	Ardhnai	Gyanpur
Akorha	Akorha	Gyanpur
Amilaur Uparwar	Amilaur	Digh
Amilhara	Amilhira	Abholi
Anripur	Hariharpur	Gyanpur
Arai Uparwar N. Baripur	Urai	Digh
Arata	Arta	Digh
Arazi Chhatami	Chhatami	Digh
Arazi Jait Patti	Ramaipur	Gyanpur
Asaipur	Asadpur	Abholi
Atibalshah Uparwar	Mavaiya Thana Singh	Digh
Awapur	Aanapur	Digh
Babhanauti	Gyanpur	Gyanpur
Badaripur Uparwar	Badri	Digh
Badhamana	Tilanga	Digh
Bahupura Uparwar	Bahpura	Digh
Baikunth Patti Urf Dhanapur	Bihrojpora	Digh
Bainkunth Patti Urf Sujatpur	Tirlga	Digh
Balanpur	Jangalpur	Digh
Balapur	Kariapur	Gyanpur
Balapur Rohi	Balapur Rohi	Gyanpur
Balipur Dehat	Gyanpur	Gyanpur
Balipur N.Baragaon	Balipur	Digh
Banai	Babai	Abholi
Bankat Khas	Bankatkhas	Digh
Bankat N.Koiraina	Koiraina	Digh
Bankat Uparwar N. Barpur	Bankat Uparwar N. Barpur	Digh
Baragaon	Badagaon	Digh
Baraipur	Baraipur	Digh

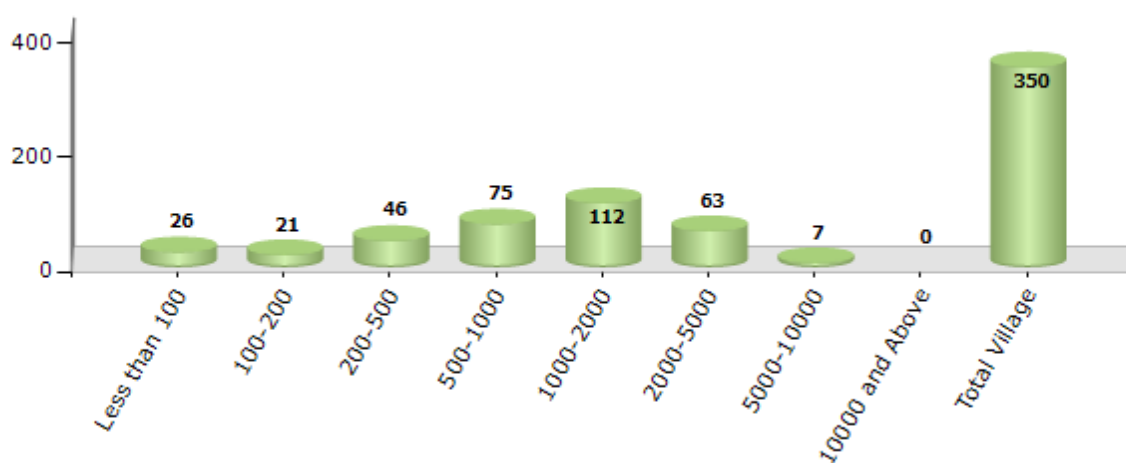
Contd....

## Demographics

### Number of Villages by Population Size - 2011

Less than 100	100-200	200-500	500-1000	1000-2000	2000-5000	5000-10000	10000 and Above	Total Village
26	21	46	75	112	63	7	0	350

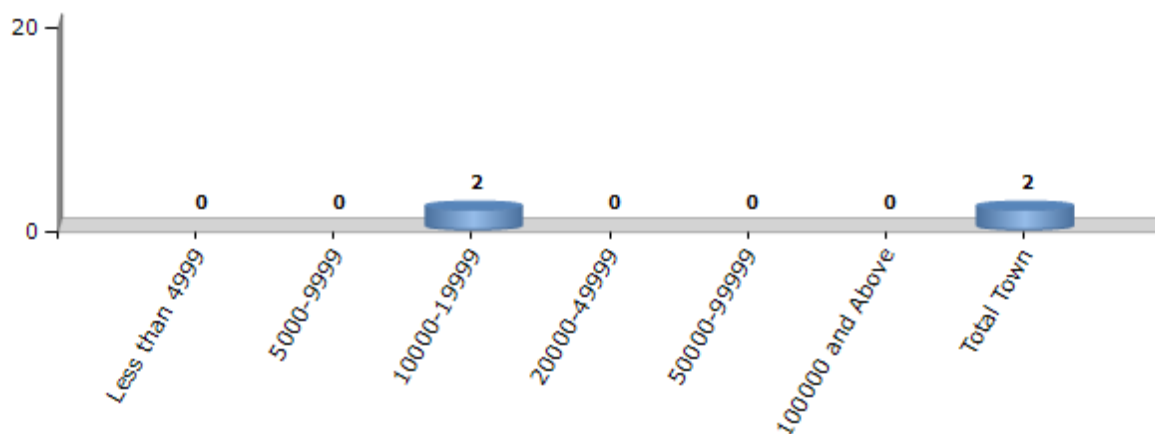
Number of Villages by Population Size - 2011



### Number of Towns by Population Size - 2011

Less than 4999	5000-9999	10000-19999	20000-49999	50000-99999	100000 and Above	Total Town
0	0	2	0	0	0	2

Number of Towns by Population Size - 2011



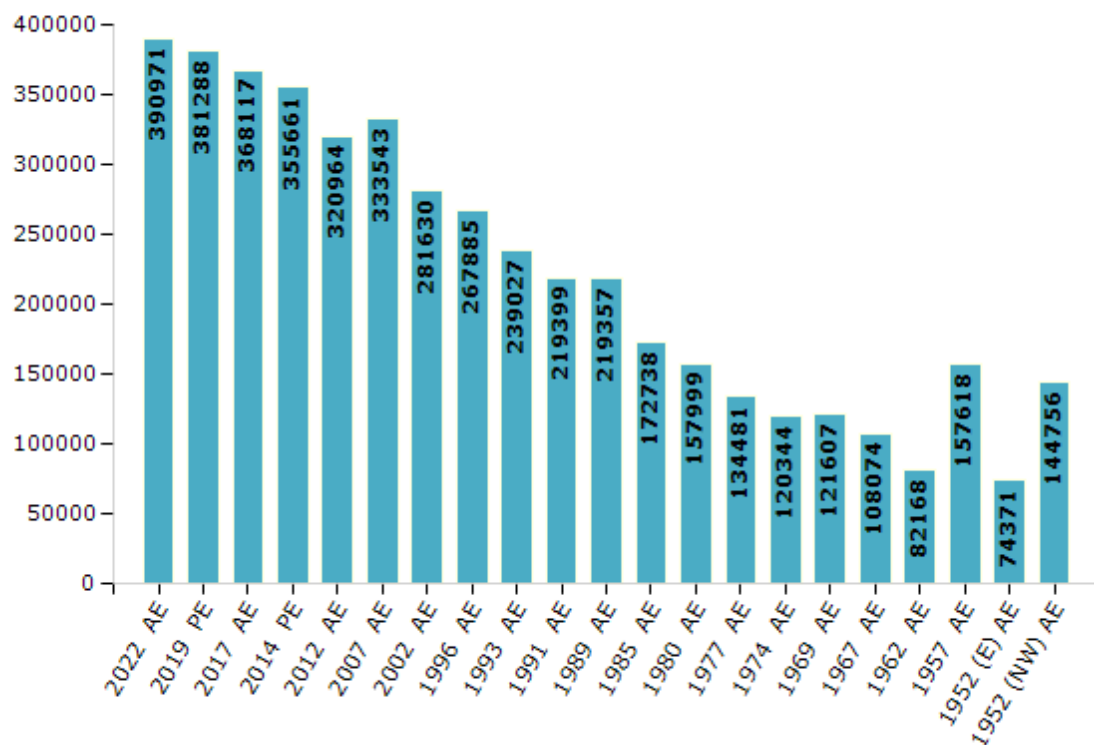
## Electoral Features

### Electors by Male & Female

Year	Male	Female	Others	Total
2022 AE	205800	185125	46	390971
2019 PE	207857	173394	37	381288
2017 AE	201102	166993	22	368117
2014 PE	196298	159343	20	355661
2012 AE	179228	141721	15	320964
2009 PE	-	-	-	-
2007 AE	180776	152767	-	333543
2004 PE	-	-	-	-
2002 AE	153003	128627	-	281630
1999 PE	-	-	-	-
1996 AE	141960	125925	-	267885
1993 AE	124750	114277	-	239027

Year	Male	Female	Others	Total
1991 AE	120674	98725	-	219399
1989 AE	120652	98705	-	219357
1985 AE	96030	76708	-	172738
1980 AE	84057	73942	-	157999
1977 AE	68009	66472	-	134481
1974 AE	62198	58146	-	120344
1969 AE	62639	58968	-	121607
1967 AE	-	-	-	108074
1962 AE	-	-	-	82168
1957 AE	-	-	-	157618
1952 (E) AE	-	-	-	74371
1952 (NW) AE	-	-	-	144756

Number of Electors



**Note :** AE : Assembly Election, PE : Assembly Segment of Parliamentary Election, (E) : Gyanpur East, (NW) : Gyanpur North West



## Historical Summary Election Results

### Summary Result of Assembly Election - 2017

Candidate Name	Party	Votes	Votes %
Vijay Mishra	NINSHAD	66448	31.81
Mahendra Kumar Bind	BJP	46218	22.12
Rajesh Kumar Yadav	BSP	44319	21.22
Ramrati Bind	SP	39205	18.77
Seema Devi	IND	1698	0.81
Ranglal Gond	GGP	1486	0.71
Sushil	CPI	1374	0.66
Gangaram Pal	RLD	1123	0.54
Ramesh Kumar	IND	1018	0.49
Shivmani	RSHJP	1004	0.48
Satish Bahadur (Khanij Wale)	IND	995	0.48
Premchand Bind	PMSP	859	0.41
Komal	IND	693	0.33
Jamaluddin	RVLP	575	0.28
Sushil Kumar	BMUP	432	0.21
Seeta Devi	AAPA	419	0.2
	NOTA	1034	0.49

## Polling Station Level Election Results

### Number and Name of Polling Stations (PS) (2022)

Number of Polling Stations	Name of Polling Stations	Number of Polling Stations	Name of Polling Stations
1	PS Khevkhur R.No.-1	22	PS Bhikhamapur
2	PS Khevkhur R.No.-4	23	Ju.Ha. School Danupur Patti Paschim R.No.-1
3	PS Khevkhur R.No.-2	24	Ju.Ha. School Danupur Patti Paschim R.No.-2
4	PS Khevkhur R.No.-3	25	PS Jodhapur
5	PS Makanpur Rohi R.No.-1	26	PS Asayipur
6	PS Makanpur Rohi R.No.-2	27	PS Dashvatpur R.No.-1
7	PS Najarpur R.No.-1	28	PS Dashvatpur R.No.-2
8	PS Najarpur R.No.3	29	PS Dashvatpur R.No.-3
9	PS Najarpur R.No.-2	30	PS Beerampur R.No.-1
10	PS Jagatpur R.No.-1	31	PS Beerampur R.No.-2
11	PS Jagatpur R.No.-2	32	PS Meenapur R.No.-1
12	PS Mauramshala R.No.-1	33	PS Meenapur R.No.-2
13	PS Mauramshala R.No.-2	34	PS Lokmanpur
14	PS Matethu R.No.-1	35	PS Vijayipur
15	PS Matethu R.No.-3	36	PS Meenapur Sisthi Gram Kantirampur
16	PS Matethu R.No.-2	37	PS Ainachh
17	PS Matethu R.No.-4	38	Dr.Ra.Mao.Lo.I.Co. Sagarpur Bavai R.No.-1
18	Sa.Sah. Amiti Beerbhadrapatti	39	Dr.Ra.Mao.Lo.I.Co. Sagarpur Bavai R.No.-2
19	PS Beerbhadrapatti Sisthi Gram Pratapsinghpatti	40	Dr.Ra.Mao.Lo.I.Co. Sagarpur Bavai R.No.-3
20	Ju.Ha. School Kanakpur R.No.-1	41	PS Bavai Sisthi Gram Sarayruddi
21	Ju.Ha.School Kanakpur R.No.-2	42	PS Rohi Shuklan

Contd....

## Polling Station Level Election Results

### Polling Station-wise Votes Secured by Overall Top Five Parties in Gyanpur Assembly in Assembly Election (AE) under Bhadohi Parliamentary Constituency in Uttar Pradesh (2022)

Number of Polling Station	Winner - Vipul Dubey (NINSHAD)	Runner-up - Ram Kishore Bind (SP)	3rd - Vijay Mishra (PMSP)	4th - Upendra Kumar Singh (BSP)	5th - Suresh Chandra Mishra (INC)	NOTA	Other	Total Votes Secured
36	130	215	133	5	3	0	4	490
37	231	181	122	85	7	0	11	637
38	59	278	153	7	7	0	10	514
39	161	425	135	36	5	0	13	775
40	43	162	62	95	3	0	10	375
41	112	211	79	39	8	0	12	461
42	204	223	69	41	4	0	52	593
43	213	313	30	150	4	0	26	736
44	178	109	87	7	8	0	50	439
45	290	70	70	26	2	0	11	469
46	203	15	52	155	5	0	8	438
47	132	60	198	94	2	0	13	499
48	223	42	121	18	0	0	9	413
49	122	152	80	44	7	0	11	416
50	85	47	79	5	3	0	5	224
51	60	188	85	11	2	0	8	354
52	147	149	156	5	2	0	11	470
53	89	211	113	103	1	0	14	531
54	90	188	134	10	3	0	6	431
55	54	65	82	23	1	0	3	228
56	280	198	106	22	10	0	5	621
57	143	34	98	13	1	0	3	292
58	45	139	74	118	2	0	3	381
59	49	102	152	133	0	0	5	441
60	96	85	91	8	2	0	7	289
61	137	103	72	99	2	0	3	416
62	86	147	38	111	0	0	6	388
63	83	84	55	17	3	0	1	243
64	160	138	140	121	1	0	11	571
65	184	270	67	44	6	0	10	581
66	132	251	128	96	7	0	14	628
67	172	188	27	138	6	0	15	546
68	171	110	87	220	1	0	12	601
69	211	210	95	7	5	0	9	537
70	359	156	46	5	12	0	11	589

Contd....

## Polling Station Level Election Results

**Winner, Runner-up and 3rd Party Position & Winning Margin According to Polling Stations in Gyanpur Assembly in Assembly Election (AE) under Bhadohi Parliamentary Constituency in Uttar Pradesh (2022)**

Polling Station Number	Winner Party	Winner Votes (%)	Runner-up Party	Runner-up Votes (%)	Winning Margin Votes (%)	Third Party	Third Party Votes (%)	Other Votes (%)
71	NINSHAD	378 (63.96)	SP	99 (16.75)	279 (47.21)	PMSP	76 (12.86)	38 (6.43)
72	SP	457 (85.1)	NINSHAD	35 (6.52)	422 (78.58)	PMSP	26 (4.84)	19 (3.54)
73	SP	334 (49.26)	NINSHAD	229 (33.78)	105 (15.48)	PMSP	96 (14.16)	19 (2.8)
74	NINSHAD	275 (40.5)	BSP	190 (27.98)	85 (12.52)	SP	139 (20.47)	75 (11.05)
75	SP	200 (52.22)	PMSP	108 (28.2)	92 (24.02)	NINSHAD	68 (17.75)	7 (1.83)
76	PMSP	139 (37.67)	NINSHAD	104 (28.18)	35 (9.49)	SP	92 (24.93)	34 (9.21)
77	SP	434 (78.77)	BSP	40 (7.26)	394 (71.51)	NINSHAD	38 (6.9)	39 (7.08)
78	SP	356 (72.8)	NINSHAD	76 (15.54)	280 (57.26)	PMSP	25 (5.11)	32 (6.54)
79	NINSHAD	242 (53.9)	SP	81 (18.04)	161 (35.86)	PMSP	76 (16.93)	50 (11.14)
80	BSP	171 (34.83)	SP	169 (34.42)	2 (0.41)	NINSHAD	78 (15.89)	73 (14.87)
81	BSP	112 (27.18)	NINSHAD	111 (26.94)	1 (0.24)	SP	97 (23.54)	92 (22.33)
82	NINSHAD	129 (53.53)	PMSP	91 (37.76)	38 (15.77)	BSP	12 (4.98)	9 (3.73)
83	NINSHAD	149 (55.81)	PMSP	107 (40.07)	42 (15.74)	IND (VT)	5 (1.87)	6 (2.25)
84	NINSHAD	198 (56.25)	PMSP	129 (36.65)	69 (19.6)	SP	15 (4.26)	10 (2.84)
85	BSP	219 (66.97)	NINSHAD	47 (14.37)	172 (52.6)	PMSP	43 (13.15)	18 (5.5)
86	BSP	214 (58.15)	SP	76 (20.65)	138 (37.5)	NINSHAD	45 (12.23)	33 (8.97)
87	SP	193 (44.78)	NINSHAD	143 (33.18)	50 (11.6)	PMSP	83 (19.26)	12 (2.78)
88	SP	140 (40.82)	NINSHAD	75 (21.87)	65 (18.95)	PMSP	75 (21.87)	53 (15.45)
89	BSP	269 (39.68)	NINSHAD	173 (25.52)	96 (14.16)	PMSP	123 (18.14)	113 (16.67)
90	BSP	146 (60.83)	SP	51 (21.25)	95 (39.58)	NINSHAD	22 (9.17)	21 (8.75)
91	SP	284 (47.57)	NINSHAD	143 (23.95)	141 (23.62)	PMSP	131 (21.94)	39 (6.53)
92	NINSHAD	255 (38.46)	BSP	246 (37.1)	9 (1.36)	PMSP	72 (10.86)	90 (13.57)
93	NINSHAD	222 (42.45)	SP	158 (30.21)	64 (12.24)	PMSP	127 (24.28)	16 (3.06)
94	NINSHAD	273 (52.4)	PMSP	111 (21.31)	162 (31.09)	SP	70 (13.44)	67 (12.86)
95	SP	215 (46.24)	NINSHAD	119 (25.59)	96 (20.65)	PMSP	98 (21.08)	33 (7.1)
96	NINSHAD	243 (31.72)	SP	226 (29.5)	17 (2.22)	PMSP	150 (19.58)	147 (19.19)
97	NINSHAD	181 (35.84)	BSP	140 (27.72)	41 (8.12)	SP	104 (20.59)	80 (15.84)
98	SP	204 (47.44)	NINSHAD	106 (24.65)	98 (22.79)	PMSP	101 (23.49)	19 (4.42)
99	SP	164 (55.22)	PMSP	66 (22.22)	98 (33)	NINSHAD	62 (20.88)	5 (1.68)
100	NINSHAD	207 (36.51)	BSP	162 (28.57)	45 (7.94)	SP	96 (16.93)	102 (17.99)
101	SP	263 (58.31)	BSP	99 (21.95)	164 (36.36)	PMSP	41 (9.09)	48 (10.64)
102	SP	196 (78.4)	PMSP	28 (11.2)	168 (67.2)	NINSHAD	13 (5.2)	13 (5.2)
103	NINSHAD	268 (72.63)	PMSP	49 (13.28)	219 (59.35)	SP	48 (13.01)	4 (1.08)
104	NINSHAD	332 (86.23)	PMSP	44 (11.43)	288 (74.8)	SP	4 (1.04)	5 (1.3)
105	NINSHAD	139 (33.33)	SP	113 (27.1)	26 (6.23)	PMSP	80 (19.18)	85 (20.38)

Contd....

## Socio-Economic Amenities - Rural

### Access to Education Facilities

Particulars	Number of Villages (% of Population)				
	Available	Not Available	If Not Available (Distance of Nearest Facility)		
			A	B	C
Govt. Primary School	181 (73)	169 (27)	85 (10)	7 (1)	11 (1)
Private Primary School	47 (21)	303 (79)	5 (1)	6 (1)	0 (0)
Govt. Middle School	116 (50)	234 (50)	111 (20)	12 (4)	13 (1)
Private Middle School	36 (15)	314 (85)	14 (4)	13 (3)	0 (0)
Govt. Secondary School	5 (2)	345 (98)	82 (17)	50 (18)	20 (4)
Private Secondary School	24 (10)	326 (90)	51 (18)	45 (15)	0 (0)
Govt. Senior Secondary School	3 (2)	347 (98)	71 (15)	64 (21)	24 (5)
Private Senior Secondary School	26 (16)	324 (84)	41 (12)	44 (13)	0 (0)
Govt. Arts and Science Degree College	0 (0)	350 (100)	47 (9)	74 (23)	69 (20)
Private Arts and Science Degree College	4 (2)	346 (98)	18 (8)	62 (15)	31 (12)
Govt. Engineering College	0 (0)	350 (100)	17 (3)	38 (11)	205 (63)
Private Engineering College	0 (0)	350 (100)	1 (0)	6 (1)	11 (4)
Govt. Medicine College	0 (0)	350 (100)	16 (3)	64 (16)	211 (65)
Private Medicine College	0 (0)	350 (100)	2 (0)	1 (0)	3 (2)
Govt. Management Institute	0 (0)	350 (100)	28 (5)	28 (7)	222 (67)
Private Management Institute	0 (0)	350 (100)	0 (0)	2 (0)	11 (4)
Govt. Polytechnic	0 (0)	350 (100)	16 (3)	23 (5)	257 (78)
Private Polytechnic	0 (0)	350 (100)	2 (0)	3 (0)	11 (3)
Govt. Vocational Training School/ITI	0 (0)	350 (100)	12 (3)	32 (8)	182 (54)
Private Vocational Training School/ITI	0 (0)	350 (100)	9 (4)	15 (5)	52 (14)
Govt. Non Formal Training Centre	0 (0)	350 (100)	35 (8)	49 (15)	143 (45)
Private Non Formal Training Centre	0 (0)	350 (100)	2 (0)	1 (0)	5 (2)
Govt. School For Disabled	0 (0)	350 (100)	25 (5)	18 (4)	133 (45)
Private School For Disabled	0 (0)	350 (100)	0 (0)	0 (0)	0 (0)
Government Others	0 (0)	350 (100)	6 (2)	12 (3)	12 (1)
Private Others	0 (0)	350 (100)	0 (0)	0 (0)	0 (0)

Note : Distance A : Less than 5 km; B : Between 5-10 km; C : 10+ km.; Source : Data Analysis is based on 2011 Census.



## DISCLAIMER

The Terms of Use and Disclaimer of Datanet India Private Limited (hereinafter referred to as "Datanet") for use of this analysis report of **Gyanpur Assembly Constituency (Gyanpur Vidhan Sabha)** :-

1. **Assembly Factbook™** is a Registered Trade Mark owned by Datanet.
2. All the maps are sketched and graphical representation only and have not been drawn to the scale and also not to represent the actual geographical area or boundary of the unit.
3. The data for the aforesaid analysis is based on authentic sources and has been culled from the various publications of Census, CSO and NSSO for district and block level data, various central and state government departments, Central & State Elections Commissions and the concerned Returning Officers' releases, Electoral Rolls, Election results and allied publications, internal assessment, surveys, estimates and analysis. Therefore, certain adjustment of data at micro level may have been done to arrive closer to the macro data.
4. Data have been provided on an "As Is" and "As AVAILABLE" basis
5. The colours shown in the maps or diagram and charts of a particular party, alliance or AC are indicative and do not represent them.
6. This publication which includes maps, sheets, graphs and data would be the property under copyright of Datanet only. The user may use these for its internal study, analysis and research purposes. It's public display, re-selling or any commercial uses by the user are not allowed.
7. Datanet has taken due care and caution in compilation and processing of data and allied information, but does not guarantee the accuracy, adequacy or completeness of any information/analysis and will be not responsible for any errors or omissions or for the results obtained from the use of such information/analysis.
8. All the contents for the publication have been culled from various authentic sources and Datanet reasonably believes such sources to be reliable, but does not make any representations, express or implied as to the accuracy or fitness of use of such information. The information or contents of the information/analysis do not constitute advice and should not be relied upon in making (or refraining from making) any decision. Any reliance placed upon the information provided by Datanet is the sole responsibility and strictly at the user's risk.
9. In no event will Datanet be liable for any damages (including, without limitation, damages for loss of business projects, or loss of profits) arising in contract, tort or otherwise from the use of or inability to use any of its contents, or from any action taken (or refrained from being taken) as a result of using the analysis or any of its contents. Datanet its directors, owners, editors, officials, employees, distributor and agents or any associate will not be liable for any errors in the information contained or any consequences arising from the use of the contents of the provided information/analysis.
10. If any provision of these terms and conditions is held invalid or illegal or unenforceable for any reason by any court of competent jurisdiction, such provision shall be severed and the remainder of provisions of the terms and conditions shall continue in full force and effect as if the Term of Use had been executed with the invalid, illegal or unenforceable provision eliminated.
11. If there are any discrepancies in the information provided, please bring it to attention of Datanet for suitable rectification measures.

**Buy Online This Complete Book At  
Datanet India eBooks Store**

**[www.indiastatpublications.com](http://www.indiastatpublications.com)**

**or go directly at**

**[http://www.indiastatpublications.com/  
Assembly\\_factbook/Uttar Pradesh/Bhadohi/ Gyanpur](http://www.indiastatpublications.com/Assembly_factbook/Uttar%20Pradesh/Bhadohi/Gyanpur)**

 **indiastat**elections

ISBN : 978-93-5905-299-1



9 789359 105299 1