



Uttar Pradesh

Assembly Factbook™

Bhojipura Assembly Constituency



Key Electoral Data of Bhojipura
Assembly Constituency (Vidhan Sabha)

Uttar Pradesh

Assembly Factbook™

Bhojipura Assembly Constituency



Bhojipura Vidhan Sabha

Editor & Director

Dr. R.K. Thukral

Research Editor

Dr. Shafeeq Rahman

**Compiled, Researched and Published by
Datanet India Pvt. Ltd.**

D-100, 1st Floor,
Okhla Industrial Area, Phase-I,
New Delhi- 110020.
Ph.: 91-11- 43580781-84
Email : support@indiastatpublications.com
Website : www.indiastatelections.com

Online Book Store :

www.indiastatpublications.com

Report No. : AFB/UP-120-0123

ISBN : 978-93-5905-905-1

First Edition : January, 2018

Sixth Updated Edition : January, 2023

Price : Rs.11500/-

US\$ 310

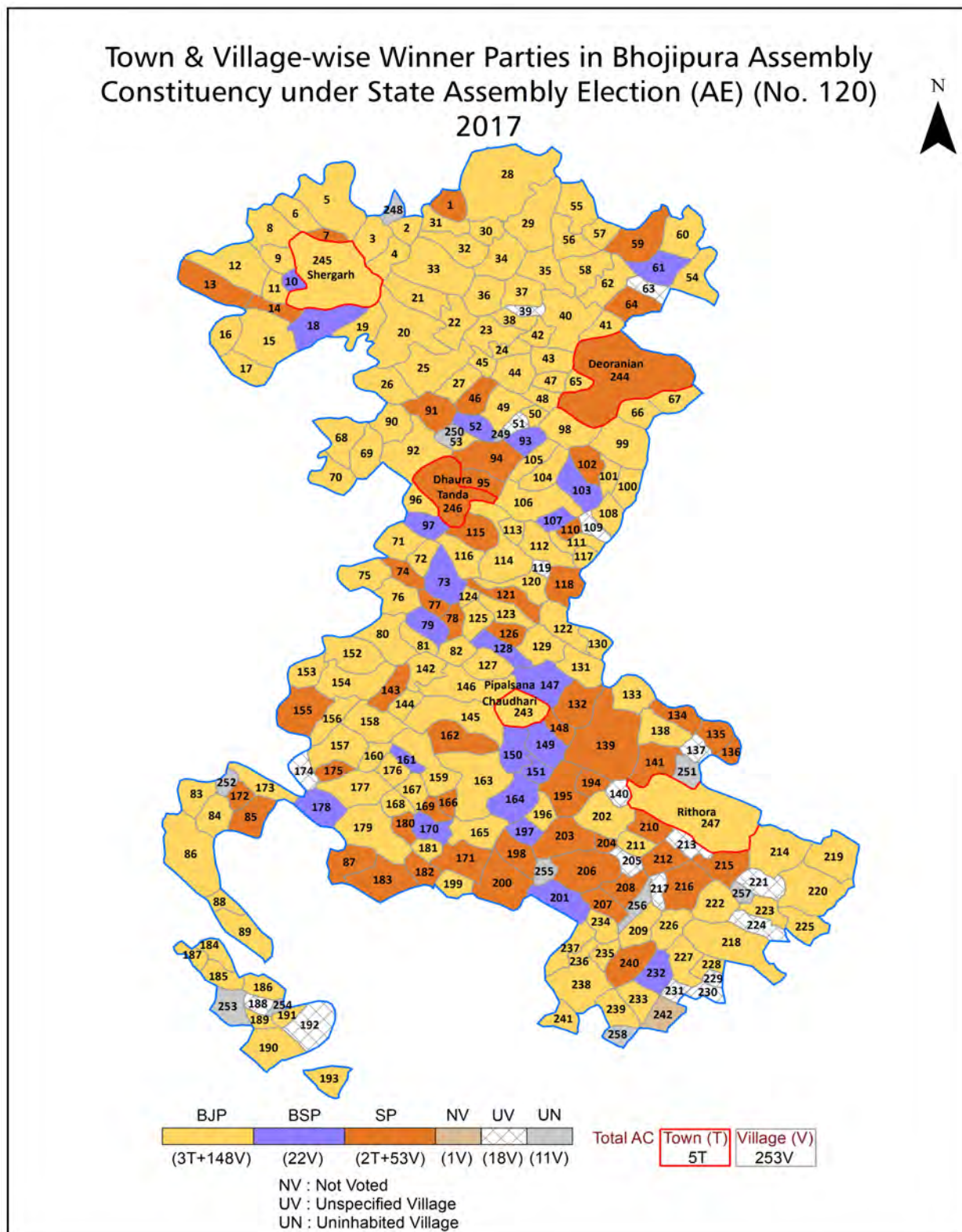
© Datanet India Pvt. Ltd.

All rights reserved. No part of this book may be reproduced, stored in a retrieval system or transmitted in any form or by any means, mechanical photocopying, photographing, scanning, recording or otherwise without the prior written permission of the publisher. Please refer to Disclaimer at page no. 333 for the use of this publication.

Printed in India

No.	Particulars	Page No.
	Introduction	
1	Assembly Constituency - (Vidhan Sabha) at a Glance Features of Assembly as per Delimitation Commission of India (2008)	1-2
	Location and Political Maps	
2	Location Map Boundaries of Assembly Constituency - (Vidhan Sabha) in District Boundaries of Assembly Constituency under Parliamentary Constituency - (Lok Sabha) Town & Village-wise Winner Parties-2022, 2019, 2017, 2014, 2012 and 2009	3-11
	Administrative Setup (2011)	
3	District Sub-district Towns Villages Inhabited Villages Uninhabited Villages Village Panchayat Intermediate Panchayat	12-24
	Demographics (2011)	
4	Population Households Rural/Urban Population Towns and Villages by Population Size Sex Ratio (Total & 0-6 Years) Religious Population Social Population Literacy Rate	25-26
	Electoral Features	
5	Important Dates of Last Elections Held Electors by Gender Service Electors Voters Voters Turnout Polling Stations & Average Number of Electors per Polling Station Electors by Age Group Present Elected Representatives	27-32
	Historical Summary Election Results	
6	Vote Share of Major Parties Winning Margin (Number & Percentage) Polarity of Parties Summary Result of Assembly Segment of Parliamentary Election 2019, 2014, 2009, 2004 and 1999 Summary Result of Assembly Elections 2022, 2017, 2012, 2007, 2002, 1996, 1993, 1991, 1989, 1985, 1980, 1977, 1974, 1969, 1967, 1962 and 1957	33-57
	Polling Station Level Election Results	
7	Name and Number of Polling Station 2022, 2019, 2017, 2014, 2012 and 2009 Polling Station-wise Electors, Voters & Voters Turnout 2022, 2019, 2017, 2014, 2012 and 2009 Polling Station wise Elections Results 2022, 2019, 2017, 2014, 2012 and 2009	58-284
8	Panchayat and Local Bodies Election Results Panchayat Result 2015 Urban Local Bodies Result 2012	285-311
	Share of Assembly Constituency	
9	Share of Assembly Constituency - (Vidhan Sabha) in State, District and Parliamentary Constituency - (Lok Sabha)	312
	Socio-Economic Amenities (2011)	
10	Access to Administrative Units Agricultural, Manufacturing and Industrial Commodities Demographic Indicators Education Health & Manpower Drinking Water Supply Sanitation Entertainment and Recreations Infrastructure Power Food Allocation Distribution and Marketing of Agriculture Commodities Infrastructure Transport and Road Infrastructure Communication Banking and Financial Services Land Use Irrigation Source	314-328
11	Abbreviation & Sources	329-332
12	Disclaimer	333

Location & Political Map



Administrative Setup

List of Village Panchayat & Intermediate Panchayat (Block) Name - 2011

Village Name	Village Panchayat Name	Intermediate Panchayat Name
Abdullapur Mafi	Abdulpur Mafee	Bithrichainpur
Abheypur Keshonpur	Abhaypur	Bhojipura
Adhkata_Brahmnan	Nyodhana	Fatehganj Pashchim
Adlakhia	Gulriyaar	Bithrichainpur
Adoopura Jagir	Adupura Jagir	Bithrichainpur
Ahladpur	Ahiladpur	Bithrichainpur
Aina	Bah Guiwa Jagir	Kyara
Ajampur Mustaqil	Balrau Ajaipur	Kyara
Akhtiarpur	Patti Bihari	Bhojipura
Akilabad	Akala Bad	Shergarh
Amrita	Amrita	Shergarh
Anandipur	Dakeya	Richha
Asaram Rajpur	Farodapur Jageer	Fatehganj Pashchim
Aspur Khera	Dhanua	Shergarh
Aspur Khubchand	Kumhara	Bithrichainpur
Aspur Pitam Rai	Vilwa	Bhojipura
Atakayasthan	Ata Kayas Than	Bhojipura
Atapatti Janubi	Ata Patti	Bhojipura
Atapatti Shumali	Atta Patti	Bhojipura
Badshah Nagar	Badshahnagar	Fatehganj Pashchim
Bahjuiya Jagir	Bahjuiya Jagir	Kyara
Baikarnanda	Baikranda	Richha
Baikunthapur	Vaikundpur	Bhojipura
Balla Kotha	Balla Kotha	Fatehganj Pashchim
Balrau	Balrau Azampur	Kyara
Banjaria Jagir	Banjariya	Bhojipura
Baripur	Baripura	Shergarh
Barkapur	Kalapur	Bithrichainpur
Basudharan Jagir	Bashudharan Jagir	Shergarh

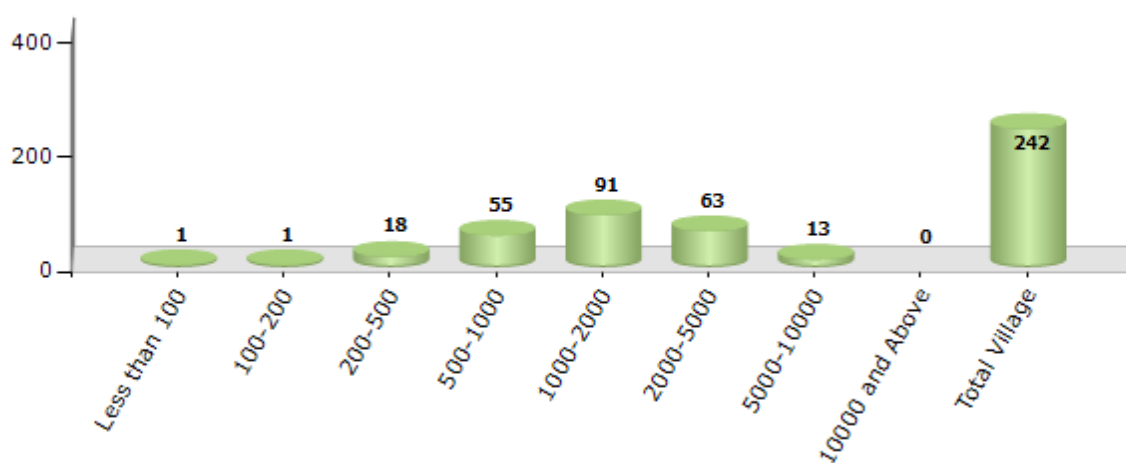
Contd....

Demographics

Number of Villages by Population Size - 2011

Less than 100	100-200	200-500	500-1000	1000-2000	2000-5000	5000-10000	10000 and Above	Total Village
1	1	18	55	91	63	13	0	242

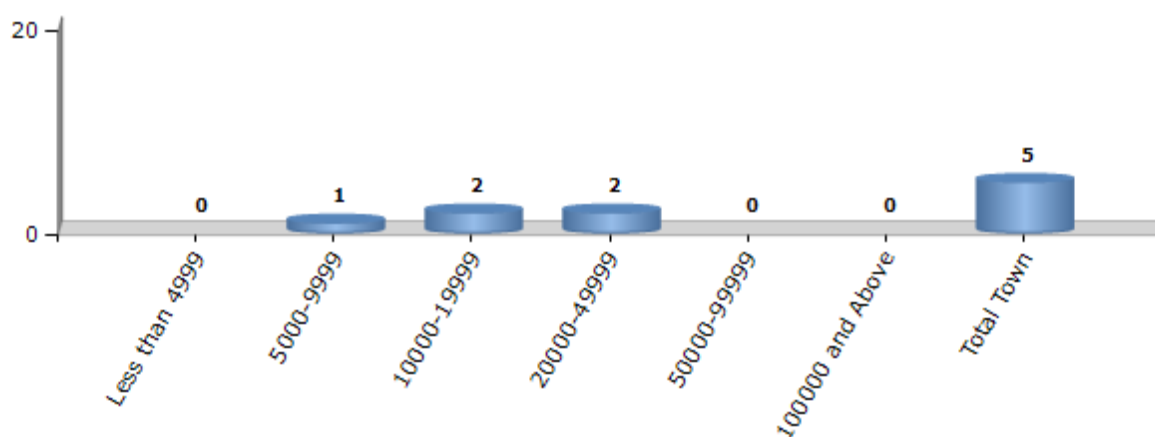
Number of Villages by Population Size - 2011



Number of Towns by Population Size - 2011

Less than 4999	5000-9999	10000-19999	20000-49999	50000-99999	100000 and Above	Total Town
0	1	2	2	0	0	5

Number of Towns by Population Size - 2011

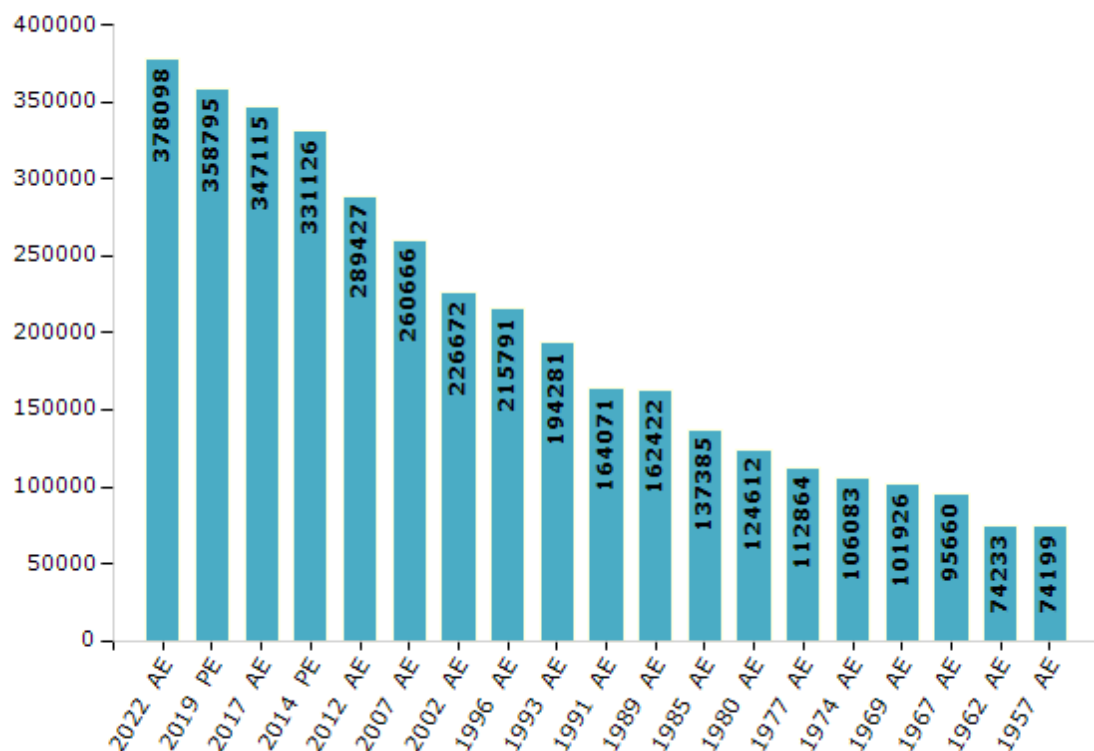


Electoral Features

Electors by Male & Female

Year	Male	Female	Others	Total	Year	Male	Female	Others	Total
2022 AE	203628	174462	8	378098	1991 AE	90260	73811	-	164071
2019 PE	194966	163807	22	358795	1989 AE	89347	73075	-	162422
2017 AE	189338	157768	9	347115	1985 AE	75631	61754	-	137385
2014 PE	181895	149223	8	331126	1980 AE	68548	56064	-	124612
2012 AE	159617	129808	2	289427	1977 AE	62082	50782	-	112864
2009 PE	-	-	-	-	1974 AE	58344	47739	-	106083
2007 AE	140906	119760	-	260666	1969 AE	56051	45875	-	101926
2004 PE	-	-	-	-	1967 AE	-	-	-	95660
2002 AE	124649	102023	-	226672	1962 AE	-	-	-	74233
1999 PE	-	-	-	-	1957 AE	-	-	-	74199
1996 AE	120251	95540	-	215791	1952 AE	-	-	-	-
1993 AE	106856	87425	-	194281					

Number of Electors



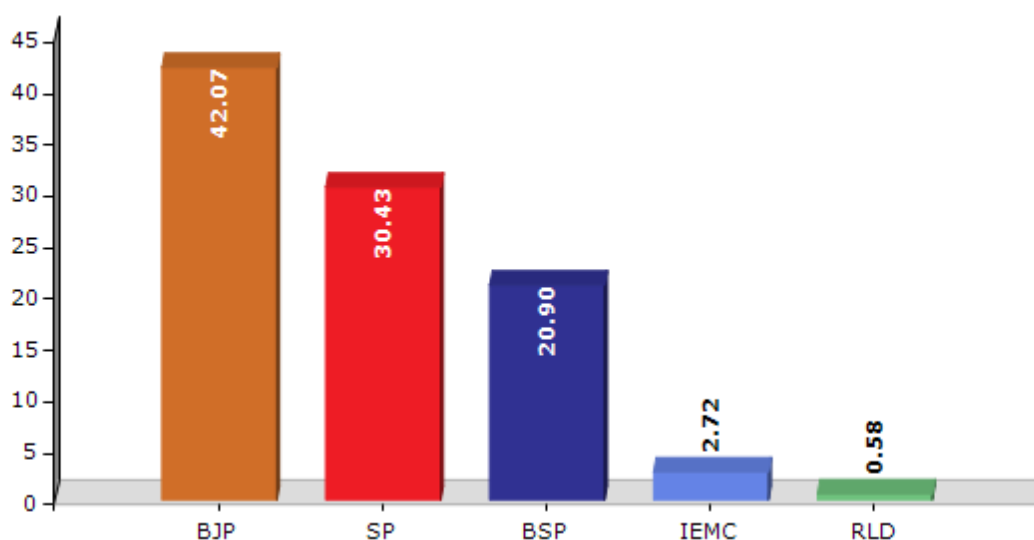
Note : AE : Assembly Election, PE : Assembly Segment of Parliamentary Election

Historical Summary Election Results

Summary Result of Assembly Election - 2017

Candidate Name	Party	Votes	Votes %
Bahoran Lal Maurya	BJP	100381	42.07
Shazil Islam Ansari	SP	72617	30.43
Suleman Beg	BSP	49882	20.9
Sher Ali Zafri	IEMC	6494	2.72
Gajender Kumar	RLD	1388	0.58
Mahesh Chandra	SARSAMP	1159	0.49
Munendra Kumar	IND	1157	0.48
Anees Khan	IND	1093	0.46
Dori Lal Kashyap	JSEP	911	0.38
Noor Jahan Jafri	IND	609	0.26
Devdatt Gangwar	IND	602	0.25
Rajendra Pal	BSRD	575	0.24
	NOTA	1763	0.74

Votes Percentage of Top Parties - 2017



Polling Station Level Election Results

Number and Name of Polling Stations (PS) (2022)

Number of Polling Stations	Name of Polling Stations	Number of Polling Stations	Name of Polling Stations
1	Primary School Nagariya Kala Room No. 1	22	Vikas Khand Meeting Hall Shergarh Room No. 2
2	Primary School Nagariya Kala Room No. 2	23	Vikas Khand Meeting Hall Shergarh Room No. 3
3	Primary School Nagariya Kala Room No. 3	24	Primary School Kavar Khas Room No. 1
4	Primary School Kavra Kishanpur Room No. 1	25	Primary School Kavar Khas Room No. 2
5	Primary School Nooravad Room No. 1	26	Primary School Kavar Khas Room No. 3
6	Primary School Pipauli Room No. 1	27	Primary School Valpur Room No. 1
7	Primary School Rampura Room No. 1	28	Primary School Rajpura Room No. 1
8	Primary School Rampura Room No. 2	29	Primary School Baripura Room No. 1
9	Primary School Rampura Room No. 3	30	Primary School Baripura Room No. 2
10	Primary School Swalepur Muzahidpur Room No. 1	31	Primary School Kasbapur Room No. 1
11	Primary School Dungarpur Mazra Dehat Room No. 1	32	Primary School Mohammadpur Room No. 1
12	Primary School Islampur Room No. 1	33	Primary School Mohammadpur Room No. 2
13	Primary School Islampur Room No. 2	34	Primary School Mohammadpur Room No. 3
14	Primary School Shergarh First Room No. 1	35	Primary School Jasanpur Room No. 1
15	Primary School Shergarh First Room No. 2	36	Primary School Nandpur Room No. 1
16	Lajpat Rai Inter College Shergarh Room No. 1	37	Primary School Kunwarpur Room No. 1
17	Lajpat Rai Inter College Shergarh Room No. 2	38	Primary School Mohiuddinpur Room No. 1
18	Lajpat Rai Inter College Shergarh Room No. 3	39	Primary School Mohiuddinpur Room No. 2
19	Primary School Shergarh Second Room No. 1	40	Primary School Byodha Room No. 1
20	Primary School Shergarh Second Room No. 2	41	Primary School Byodha Room No. 2
21	Vikas Khand Meeting Hall Shergarh Room No. 1	42	Primary School Tanda Room No. 1

Contd....

Polling Station Level Election Results

Polling Station-wise Votes Secured by Overall Top Five Parties in Bhojipura Assembly in Assembly Election (AE) under Bareilly Parliamentary Constituency in Uttar Pradesh (2022)

Number of Polling Station	Winner - Shazil Islam Ansari (SP)	Runner-up - Bahoran Lal Maurya (BJP)	3rd - Yogesh Kumar (BSP)	4th - Sardar Khan (INC)	5th - Mahendra Singh (AAP)	NOTA	Other	Total Votes Secured
36	69	375	64	3	0	3	0	514
37	22	319	20	1	2	3	0	367
38	106	322	12	2	1	1	0	444
39	79	341	1	2	1	1	0	425
40	153	466	54	4	0	3	0	680
41	75	392	43	4	3	9	0	526
42	471	52	14	0	0	1	0	538
43	454	39	5	3	1	2	0	504
44	15	393	87	1	0	4	0	500
45	15	219	140	1	2	3	0	380
46	41	627	92	5	1	7	0	773
47	176	540	33	8	0	3	0	760
48	159	533	23	2	2	3	0	722
49	274	127	230	0	0	4	0	635
50	267	211	6	1	0	4	0	489
51	92	244	197	0	2	0	0	535
52	20	359	38	1	2	4	0	424
53	24	299	63	1	4	2	0	393
54	481	134	144	6	0	3	0	768
55	8	256	6	0	0	2	0	272
56	50	299	6	1	0	1	0	357
57	737	136	9	8	1	0	0	891
58	108	304	88	1	1	0	0	502
59	163	383	18	2	4	2	0	572
60	129	366	106	2	2	2	0	607
61	110	541	7	1	0	3	0	662
62	92	424	86	4	1	9	0	616
63	120	370	79	5	2	10	0	586
64	90	595	40	6	2	16	0	749
65	346	207	113	9	4	5	0	684
66	411	252	17	3	0	8	0	691
67	205	252	113	4	1	3	0	578
68	19	232	61	0	0	2	0	314
69	101	357	75	3	8	5	0	549
70	79	619	90	3	3	3	0	797

Contd....

Polling Station Level Election Results

Winner, Runner-up and 3rd Party Position & Winning Margin According to Polling Stations in Bhojipura Assembly in Assembly Election (AE) under Bareilly Parliamentary Constituency in Uttar Pradesh (2022)

Polling Station Number	Winner Party	Winner Votes (%)	Runner-up Party	Runner-up Votes (%)	Winning Margin Votes (%)	Third Party	Third Party Votes (%)	Other Votes (%)
71	BJP	413 (87.69)	SP	40 (8.49)	373 (79.2)	BSP	17 (3.61)	1 (0.21)
72	BJP	296 (59.8)	SP	161 (32.53)	135 (27.27)	BSP	31 (6.26)	7 (1.41)
73	BJP	356 (75.58)	SP	95 (20.17)	261 (55.41)	BSP	9 (1.91)	11 (2.34)
74	SP	278 (63.62)	BJP	84 (19.22)	194 (44.4)	BSP	70 (16.02)	5 (1.14)
75	BJP	486 (81.14)	BSP	95 (15.86)	391 (65.28)	SP	15 (2.5)	3 (0.5)
76	BJP	595 (83.33)	SP	87 (12.18)	508 (71.15)	BSP	23 (3.22)	9 (1.26)
77	SP	244 (45.69)	BJP	242 (45.32)	2 (0.37)	BSP	38 (7.12)	10 (1.87)
78	BJP	239 (50.32)	SP	129 (27.16)	110 (23.16)	BSP	103 (21.68)	4 (0.84)
79	BJP	268 (71.28)	BSP	81 (21.54)	187 (49.74)	SP	25 (6.65)	2 (0.53)
80	BSP	269 (39.91)	SP	197 (29.23)	72 (10.68)	BJP	193 (28.64)	15 (2.23)
81	SP	571 (77.48)	BJP	103 (13.98)	468 (63.5)	BSP	50 (6.78)	13 (1.76)
82	SP	339 (52.89)	BJP	186 (29.02)	153 (23.87)	BSP	102 (15.91)	14 (2.18)
83	BJP	368 (81.24)	BSP	63 (13.91)	305 (67.33)	SP	15 (3.31)	7 (1.55)
84	BJP	698 (84.91)	SP	83 (10.1)	615 (74.81)	BSP	26 (3.16)	15 (1.82)
85	SP	322 (50.23)	BJP	217 (33.85)	105 (16.38)	BSP	88 (13.73)	14 (2.18)
86	BJP	324 (72.32)	BSP	68 (15.18)	256 (57.14)	SP	49 (10.94)	7 (1.56)
87	BJP	121 (79.61)	BSP	17 (11.18)	104 (68.43)	SP	12 (7.89)	2 (1.32)
88	SP	259 (50)	BJP	240 (46.33)	19 (3.67)	BSP	14 (2.7)	5 (0.97)
89	BJP	200 (49.88)	SP	196 (48.88)	4 (1)	BSP	3 (0.75)	2 (0.5)
90	BJP	576 (81.47)	SP	99 (14)	477 (67.47)	BSP	25 (3.54)	7 (0.99)
91	BJP	219 (67.18)	SP	77 (23.62)	142 (43.56)	BSP	27 (8.28)	3 (0.92)
92	SP	267 (49.35)	BJP	223 (41.22)	44 (8.13)	BSP	39 (7.21)	12 (2.22)
93	BJP	179 (37.92)	SP	156 (33.05)	23 (4.87)	BSP	133 (28.18)	4 (0.85)
94	SP	473 (63.75)	BJP	247 (33.29)	226 (30.46)	BSP	13 (1.75)	9 (1.21)
95	BJP	345 (50.59)	SP	304 (44.57)	41 (6.02)	BSP	20 (2.93)	13 (1.91)
96	BJP	255 (53.13)	BSP	200 (41.67)	55 (11.46)	SP	20 (4.17)	5 (1.04)
97	SP	338 (63.18)	BJP	184 (34.39)	154 (28.79)	BSP	7 (1.31)	6 (1.12)
98	SP	247 (56.26)	BJP	185 (42.14)	62 (14.12)	BSP	6 (1.37)	1 (0.23)
99	BJP	208 (38.17)	SP	186 (34.13)	22 (4.04)	BSP	139 (25.5)	12 (2.2)
100	SP	333 (51.47)	BJP	292 (45.13)	41 (6.34)	BSP	9 (1.39)	13 (2.01)
101	SP	506 (94.23)	BJP	16 (2.98)	490 (91.25)	INC	9 (1.68)	6 (1.12)
102	SP	291 (48.34)	BJP	264 (43.85)	27 (4.49)	BSP	34 (5.65)	13 (2.16)
103	BJP	157 (51.31)	SP	125 (40.85)	32 (10.46)	BSP	21 (6.86)	3 (0.98)
104	BJP	692 (83.57)	SP	122 (14.73)	570 (68.84)	BSP	10 (1.21)	4 (0.48)
105	SP	592 (86.55)	BSP	52 (7.6)	540 (78.95)	BJP	31 (4.53)	9 (1.32)

Contd....

Socio-Economic Amenities - Rural

Access to Education Facilities

Particulars	Number of Villages (% of Population)				
	Available	Not Available	If Not Available (Distance of Nearest Facility)		
			A	B	C
Govt. Primary School	146 (71)	96 (29)	11 (1)	3 (1)	0 (0)
Private Primary School	35 (28)	207 (72)	0 (0)	0 (0)	0 (0)
Govt. Middle School	61 (34)	181 (66)	77 (22)	22 (8)	0 (0)
Private Middle School	13 (9)	229 (91)	8 (2)	6 (2)	0 (0)
Govt. Secondary School	9 (4)	233 (96)	65 (28)	60 (23)	6 (1)
Private Secondary School	8 (6)	234 (94)	43 (15)	22 (6)	0 (0)
Govt. Senior Secondary School	6 (3)	236 (97)	58 (25)	68 (26)	19 (7)
Private Senior Secondary School	5 (5)	237 (95)	39 (14)	19 (5)	3 (1)
Govt. Arts and Science Degree College	2 (2)	240 (98)	29 (14)	40 (17)	82 (31)
Private Arts and Science Degree College	3 (1)	239 (99)	13 (6)	26 (7)	12 (3)
Govt. Engineering College	0 (0)	242 (100)	17 (10)	41 (18)	74 (30)
Private Engineering College	1 (1)	241 (99)	13 (5)	24 (8)	37 (13)
Govt. Medicine College	0 (0)	242 (100)	16 (9)	49 (20)	84 (32)
Private Medicine College	3 (1)	239 (99)	7 (4)	14 (6)	41 (14)
Govt. Management Institute	0 (0)	242 (100)	7 (4)	35 (16)	104 (42)
Private Management Institute	2 (1)	240 (99)	8 (2)	15 (5)	26 (11)
Govt. Polytechnic	0 (0)	242 (100)	4 (3)	48 (19)	152 (64)
Private Polytechnic	2 (0)	240 (100)	0 (0)	5 (3)	6 (3)
Govt. Vocational Training School/ITI	4 (2)	238 (98)	3 (1)	48 (20)	157 (65)
Private Vocational Training School/ITI	1 (0)	241 (100)	1 (1)	3 (1)	2 (0)
Govt. Non Formal Training Centre	5 (2)	237 (98)	10 (3)	23 (11)	118 (48)
Private Non Formal Training Centre	1 (0)	241 (100)	3 (2)	2 (0)	0 (0)
Govt. School For Disabled	0 (0)	242 (100)	3 (1)	17 (7)	93 (37)
Private School For Disabled	1 (1)	241 (99)	6 (2)	4 (1)	0 (0)
Government Others	0 (0)	242 (100)	2 (1)	5 (3)	29 (12)
Private Others	0 (0)	242 (100)	0 (0)	0 (0)	0 (0)

Note : Distance A : Less than 5 km; B : Between 5-10 km; C : 10+ km.; Source : Data Analysis is based on 2011 Census.

DISCLAIMER

The Terms of Use and Disclaimer of Datanet India Private Limited (hereinafter referred to as "Datanet") for use of this analysis report of **Bhojipura Assembly Constituency (Bhojipura Vidhan Sabha)** :-

1. **Assembly Factbook™** is a Registered Trade Mark owned by Datanet.
2. All the maps are sketched and graphical representation only and have not been drawn to the scale and also not to represent the actual geographical area or boundary of the unit.
3. The data for the aforesaid analysis is based on authentic sources and has been culled from the various publications of Census, CSO and NSSO for district and block level data, various central and state government departments, Central & State Elections Commissions and the concerned Returning Officers' releases, Electoral Rolls, Election results and allied publications, internal assessment, surveys, estimates and analysis. Therefore, certain adjustment of data at micro level may have been done to arrive closer to the macro data.
4. Data have been provided on an "As Is" and "As AVAILABLE" basis
5. The colours shown in the maps or diagram and charts of a particular party, alliance or AC are indicative and do not represent them.
6. This publication which includes maps, sheets, graphs and data would be the property under copyright of Datanet only. The user may use these for its internal study, analysis and research purposes. It's public display, re-selling or any commercial uses by the user are not allowed.
7. Datanet has taken due care and caution in compilation and processing of data and allied information, but does not guarantee the accuracy, adequacy or completeness of any information/analysis and will be not responsible for any errors or omissions or for the results obtained from the use of such information/analysis.
8. All the contents for the publication have been culled from various authentic sources and Datanet reasonably believes such sources to be reliable, but does not make any representations, express or implied as to the accuracy or fitness of use of such information. The information or contents of the information/analysis do not constitute advice and should not be relied upon in making (or refraining from making) any decision. Any reliance placed upon the information provided by Datanet is the sole responsibility and strictly at the user's risk.
9. In no event will Datanet be liable for any damages (including, without limitation, damages for loss of business projects, or loss of profits) arising in contract, tort or otherwise from the use of or inability to use any of its contents, or from any action taken (or refrained from being taken) as a result of using the analysis or any of its contents. Datanet its directors, owners, editors, officials, employees, distributor and agents or any associate will not be liable for any errors in the information contained or any consequences arising from the use of the contents of the provided information/analysis.
10. If any provision of these terms and conditions is held invalid or illegal or unenforceable for any reason by any court of competent jurisdiction, such provision shall be severed and the remainder of provisions of the terms and conditions shall continue in full force and effect as if the Term of Use had been executed with the invalid, illegal or unenforceable provision eliminated.
11. If there are any discrepancies in the information provided, please bring it to attention of Datanet for suitable rectification measures.

**Buy Online This Complete Book At
Datanet India eBooks Store**

www.indiastatpublications.com

or go directly at

**[http://www.indiastatpublications.com/
Assembly_factbook/Uttar Pradesh/Bareilly/ Bhojipura](http://www.indiastatpublications.com/Assembly_factbook/Uttar%20Pradesh/Bareilly/Bhojipura)**

 **india**stat**elections**

ISBN : 978-93-5905-905-1



9 789359 059051