



Uttar Pradesh

Assembly Factbook™

Kursi Assembly Constituency



Key Electoral Data of Kursi
Assembly Constituency (Vidhan Sabha)

Uttar Pradesh

Assembly Factbook™

Kursi Assembly Constituency



Kursi Vidhan Sabha

Editor & Director

Dr. R.K. Thukral

Research Editor

Dr. Shafeeq Rahman

**Compiled, Researched and Published by
Datanet India Pvt. Ltd.**

D-100, 1st Floor,

Okhla Industrial Area, Phase-I,

New Delhi- 110020.

Ph.: 91-11- 43580781-84

Email : support@indiastatpublications.com

Website : www.indiastatelections.com

Online Book Store :

www.indiastatpublications.com

Report No. : AFB/UP-266-0123

ISBN : 978-93-5905-866-5

First Edition : January, 2018

Sixth Updated Edition : January, 2023

Price : Rs.11500/-

US\$ 310

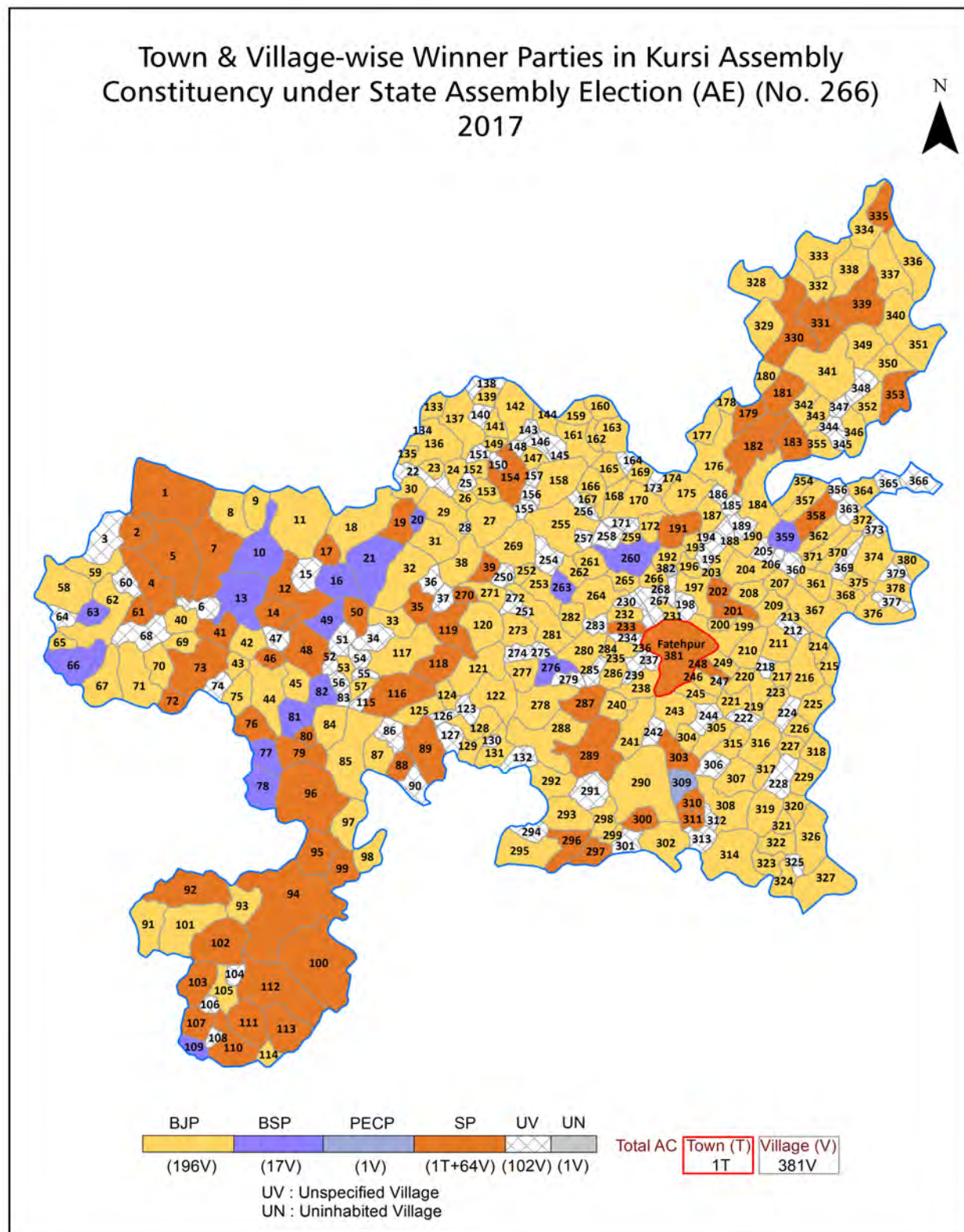
© Datanet India Pvt. Ltd.

All rights reserved. No part of this book may be reproduced, stored in a retrieval system or transmitted in any form or by any means, mechanical photocopying, photographing, scanning, recording or otherwise without the prior written permission of the publisher. Please refer to Disclaimer at page no. 342 for the use of this publication.

Printed in India

No.	Particulars	Page No.
	Introduction	
1	Assembly Constituency - (Vidhan Sabha) at a Glance Features of Assembly as per Delimitation Commission of India (2008)	1-2
	Location and Political Maps	
2	Location Map Boundaries of Assembly Constituency - (Vidhan Sabha) in District Boundaries of Assembly Constituency under Parliamentary Constituency - (Lok Sabha) Town & Village-wise Winner Parties-2022, 2019, 2017, 2014, 2012 and 2009	3-11
	Administrative Setup (2011)	
3	District Sub-district Towns Villages Inhabited Villages Uninhabited Villages Village Panchayat Intermediate Panchayat	12-31
	Demographics (2011)	
4	Population Households Rural/Urban Population Towns and Villages by Population Size Sex Ratio (Total & 0-6 Years) Religious Population Social Population Literacy Rate	32-33
	Electoral Features	
5	Important Dates of Last Elections Held Electors by Gender Service Electors Voters Voters Turnout Polling Stations & Average Number of Electors per Polling Station Electors by Age Group Present Elected Representatives	34-39
	Historical Summary Election Results	
6	Vote Share of Major Parties Winning Margin (Number & Percentage) Polarity of Parties Summary Result of Assembly Segment of Parliamentary Election 2019, 2014 and 2009 Summary Result of Assembly Elections 2022, 2017 and 2012	40-48
	Polling Station Level Election Results	
7	Name and Number of Polling Station 2022, 2019, 2017, 2014, 2012 and 2009 Polling Station-wise Electors, Voters & Voters Turnout 2022, 2019, 2017, 2014, 2012 and 2009 Polling Station wise Elections Results 2022, 2019, 2017, 2014, 2012 and 2009	49-298
8	Panchayat and Local Bodies Election Results Panchayat Result 2015 Urban Local Bodies Result 2012	299-320
	Share of Assembly Constituency	
9	Share of Assembly Constituency - (Vidhan Sabha) in State, District and Parliamentary Constituency - (Lok Sabha)	321
	Socio-Economic Amenities (2011)	
10	Access to Administrative Units Agricultural, Manufacturing and Industrial Commodities Demographic Indicators Education Health & Manpower Drinking Water Supply Sanitation Entertainment and Recreations Infrastructure Power Food Allocation Distribution and Marketing of Agriculture Commodities Infrastructure Transport and Road Infrastructure Communication Banking and Financial Services Land Use Irrigation Source	323-337
11	Abbreviation & Sources	338-341
12	Disclaimer	342

Location & Political Map



Administrative Setup

List of Village Panchayat & Intermediate Panchayat (Block) Name - 2011

Village Name	Village Panchayat Name	Intermediate Panchayat Name
Aalemau	Aalemau	Suratganj
Achaicha	Achaicha	Fatehpur
Agasand	Agasand	Nindaura
Agauli	Munderi	Fatehpur
Ahamad Nagar	Garia	Nindaura
Ahmadpur	Bhagauli	Fatehpur
Akbarpur	Oyar	Nindaura
Akhaipur	Akhaipur	Nindaura
Alampur	Godaiya	Nindaura
Alinagar Karaund	Khilehari	Nindaura
Allahapur Bharali	-	Fatehpur
Amarsanda	Amarsanda	Nindaura
Amra	Tanda	Suratganj
Anwari	Anwari	Nindaura
Asohna	Asohna	Fatehpur
Athara	Athara	Nindaura
Aurangabad	Aurangabad	Fatehpur
Avawa	Athara	Nindaura
Bacharauli	Salehpur	Nindaura
Bachrajmau	Mawaya	Fatehpur
Badagaon	Baragaon	Nindaura
Baddupur	Baddupur	Nindaura
Badela	Gauragagni	Fatehpur
Bahrauli	Bahrauli	Nindaura
Baina Tikaihar	Baina Tikaihar	Nindaura
Baisara	Rahilamau	Fatehpur
Bajgahami	-	Nindaura
Bajidpur	Asohna	Fatehpur
Bamnitola	Jarkha	Fatehpur

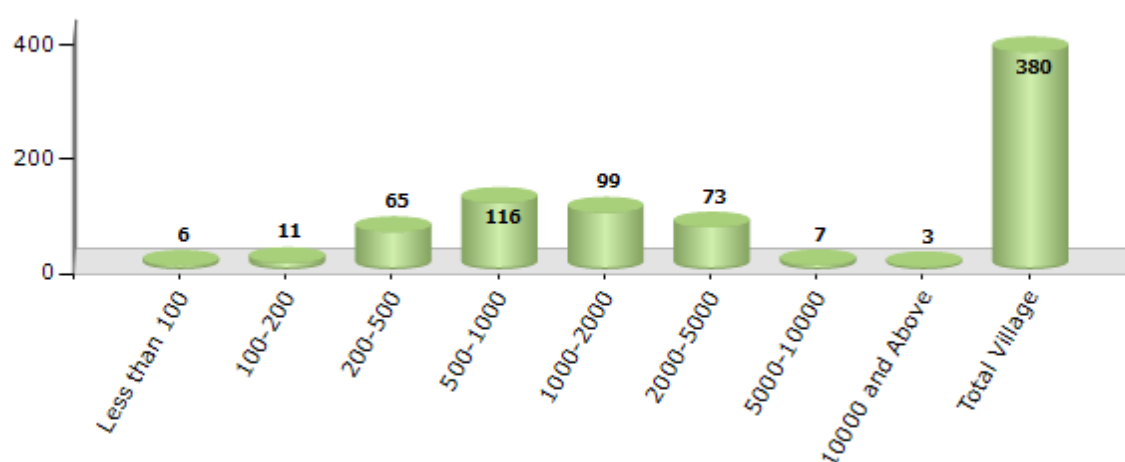
Contd....

Demographics

Number of Villages by Population Size - 2011

Less than 100	100-200	200-500	500-1000	1000-2000	2000-5000	5000-10000	10000 and Above	Total Village
6	11	65	116	99	73	7	3	380

Number of Villages by Population Size - 2011



Number of Towns by Population Size - 2011

Less than 4999	5000-9999	10000-19999	20000-49999	50000-99999	100000 and Above	Total Town
0	0	0	1	0	0	1

Number of Towns by Population Size - 2011

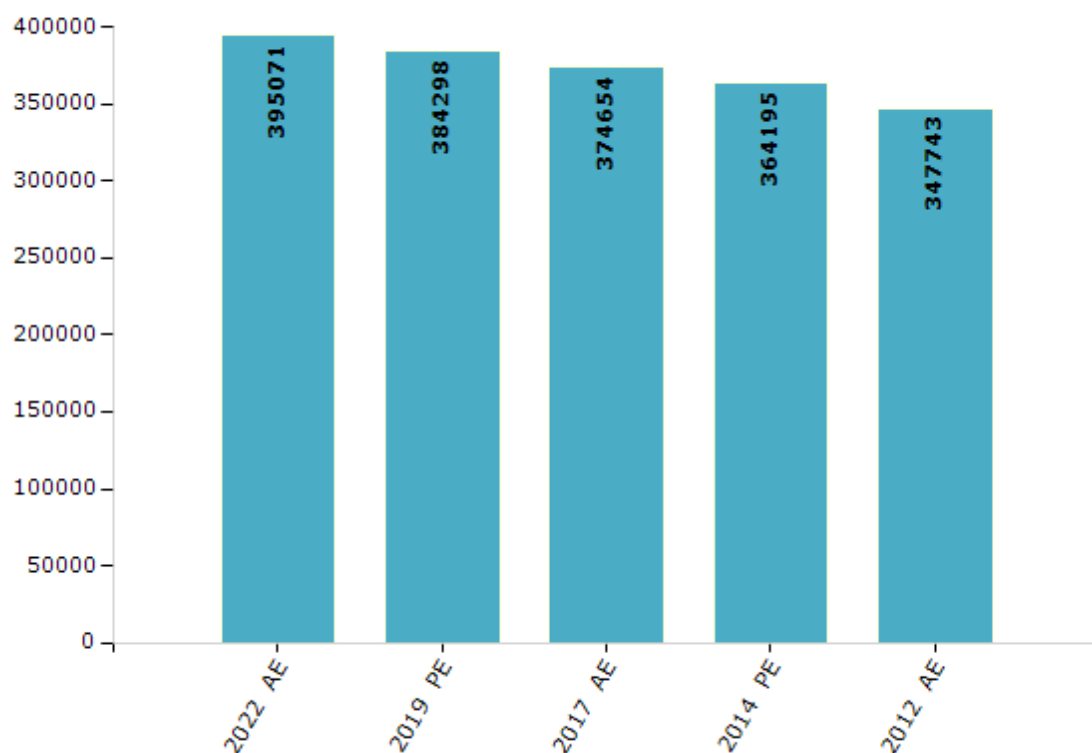


Electoral Features

Electors by Male & Female

Year	Male	Female	Others	Total	Year	Male	Female	Others	Total
2022 AE	210895	184166	10	395071	1991 AE	-	-	-	-
2019 PE	205609	178686	3	384298	1989 AE	-	-	-	-
2017 AE	201339	173312	3	374654	1985 AE	-	-	-	-
2014 PE	195409	168784	2	364195	1980 AE	-	-	-	-
2012 AE	188605	159138	0	347743	1977 AE	-	-	-	-
2009 PE	-	-	-	-	1974 AE	-	-	-	-
2007 AE	-	-	-	-	1969 AE	-	-	-	-
2004 PE	-	-	-	-	1967 AE	-	-	-	-
2002 AE	-	-	-	-	1962 AE	-	-	-	-
1999 PE	-	-	-	-	1957 AE	-	-	-	-
1996 AE	-	-	-	-	1952 AE	-	-	-	-
1993 AE	-	-	-	-					

Number of Electors



Note : AE : Assembly Election, PE : Assembly Segment of Parliamentary Election

Historical Summary Election Results

Summary Result of Assembly Election - 2017

Candidate Name	Party	Votes	Votes %
Sakendra Pratap Verma	BJP	108403	41.26
Fareed Mahfooz Kidwai	SP	79724	30.34
V.P.Singh Verma	BSP	51091	19.45
Sarvar Ali	PECP	8329	3.17
Ch.Talib Najib Kokab	IND	4381	1.67
Amar Singh	RLD	2445	0.93
Vinod Kumar Yadav	CPI	1985	0.76
Mo.Haroon	IND	1000	0.38
Anita Singh	IND	886	0.34
Omprakash Das	BKRD	817	0.31
Ramoo Lal Verma	BMUP	602	0.23
Mahendra Pal Singh S/O Baratilal	RSJNP	456	0.17
Mahendra Pal Singh S/O Swami Nath	HAPA	432	0.16
Ram Kishor	BMD	402	0.15
Neelam Saini	ADRSP	318	0.12
	NOTA	1460	0.56

Polling Station Level Election Results

Number and Name of Polling Stations (PS) (2022)

Number of Polling Stations	Name of Polling Stations	Number of Polling Stations	Name of Polling Stations
1	U.P.S. Pataunja Room No.- 1	22	J.H.S. Jhabrapur Room No.- 1
2	U.P.S. Pataunja Room No.- 2	23	P.S. Loharpur Room No.- 1
3	P.S. Jaither Kisunipur Room No.- 1	24	J.H.S. Bhiriya Room No.- 1
4	P.S. Bhikhampur Room No.- 1	25	P.S. Umri Room No.- 1
5	P.S. Bindaura Gharathriya Room No.- 1	26	P.S. Vishunpur Room No.- 1
6	P.S. Bindaura Gharathriya Room No.- 2	27	P.S. Gaura Sailak Room No.- 1
7	P.S. Dhanvaliya Room No.- 1	28	P.S. Gaura Sailak Room No.- 2
8	P.S. Sailak Jalalpur Room No.- 1	29	U.P.S. Chiraiya Room No.- 1
9	P.S. Jalalpur Room No.- 1	30	P.S. Chatwara Room No.- 1
10	P.S. Turkauli Room No.- 1	31	U.P.S. Jagatpur Room No.- 1
11	P.S. Turkauli Room No.- 2	32	P.S. Lakuda Room No.- 1
12	J.H.S. Tandva Room No.- 1	33	U.P.S. Manjhgavan Room No.- 1
13	P.S. Basari Room No.- 1	34	P.S. Digahuva (Devagan) Room No.- 1
14	P.S. Basari Room No.- 2	35	P.S. Singaha Visunpur Room No.- 1
15	U.P.S. Keshrai Room No.- 1	36	U.P.S. Singha Room No.- 1
16	U.P.S. Keshrai Room No.- 2	37	J.H.S. Belahara Room No.- 1
17	U.P.S. Chheda Room No.- 1	38	J.H.S. Belahara Room No.- 2
18	U.P.S. Chheda Room No.- 2	39	J.H.S. Belahara Room No.- 3
19	P.S. Ranjitpur Room No.- 1	40	J.H.S. Belahara Extra Room No.- 3
20	P.S. Para Room No.- 1	41	J.H.S. Belahara Extra Room No.- 2
21	P.S. Ahibanapur Room No.- 1	42	J.H.S. Belahara Extra Room No.- 1

Contd....

Polling Station Level Election Results

Polling Station-wise Votes Secured by Overall Top Five Parties in Kursi Assembly in Assembly Election (AE) under Barabanki Parliamentary Constituency in Uttar Pradesh (2022)

Number of Polling Station	Winner - Sakendra Pratap (BJP)	Runner-up - Rakesh Kumar Verma (SP)	3rd - Kumari Meeta Gautam (BSP)	4th - Kumail Asharaf Khan (AIMIM)	5th - Shrimati Urmila Patel (INC)	NOTA	Other	Total Votes Secured
36	297	410	75	23	3	0	5	813
37	468	215	7	23	1	0	6	720
38	45	391	1	49	0	0	2	488
39	322	196	14	29	3	0	3	567
40	264	358	3	32	3	0	7	667
41	254	330	16	78	2	0	4	684
42	171	374	7	30	1	0	1	584
43	76	550	4	40	3	0	3	676
44	383	126	215	5	9	0	6	744
45	308	504	4	49	3	0	11	879
46	163	290	1	49	8	0	5	516
47	463	339	4	3	9	0	4	822
48	352	129	141	4	3	0	6	635
49	242	397	36	56	7	0	6	744
50	168	115	152	5	1	0	3	444
51	111	189	160	17	3	0	7	487
52	237	115	128	24	15	0	6	525
53	150	152	9	4	0	0	2	317
54	173	108	54	1	13	0	1	350
55	330	447	46	15	1	0	14	853
56	82	366	2	9	15	0	2	476
57	101	400	4	21	3	0	4	533
58	357	195	5	2	4	0	2	565
59	512	131	16	10	3	0	5	677
60	443	84	127	4	17	0	13	688
61	173	257	24	21	1	0	3	479
62	132	291	15	46	3	0	4	491
63	360	175	87	2	3	0	1	628
64	424	180	63	12	7	0	7	693
65	218	311	108	5	10	0	1	653
66	315	179	21	7	5	0	7	534
67	333	205	4	2	0	0	1	545
68	460	349	21	10	7	0	10	857
69	359	245	13	15	11	0	4	647
70	330	101	126	2	12	0	8	579

Contd....

Polling Station Level Election Results

Winner, Runner-up and 3rd Party Position & Winning Margin According to Polling Stations in Kursi Assembly in Assembly Election (AE) under Barabanki Parliamentary Constituency in Uttar Pradesh (2022)

Polling Station Number	Winner Party	Winner Votes (%)	Runner-up Party	Runner-up Votes (%)	Winning Margin Votes (%)	Third Party	Third Party Votes (%)	Other Votes (%)
71	SP	248 (41.13)	BJP	208 (34.49)	40 (6.64)	BSP	123 (20.4)	24 (3.98)
72	SP	343 (46.04)	BJP	204 (27.38)	139 (18.66)	BSP	161 (21.61)	37 (4.97)
73	SP	332 (43.51)	BJP	281 (36.83)	51 (6.68)	BSP	135 (17.69)	15 (1.97)
74	BJP	369 (58.76)	SP	232 (36.94)	137 (21.82)	BSP	13 (2.07)	14 (2.23)
75	BJP	163 (46.31)	BSP	100 (28.41)	63 (17.9)	SP	79 (22.44)	10 (2.84)
76	BJP	350 (51.93)	SP	128 (18.99)	222 (32.94)	BSP	127 (18.84)	69 (10.24)
77	BJP	295 (53.64)	SP	232 (42.18)	63 (11.46)	AIMIM	11 (2)	12 (2.18)
78	SP	389 (53.14)	BJP	236 (32.24)	153 (20.9)	BSP	85 (11.61)	22 (3.01)
79	BSP	271 (35.66)	BJP	257 (33.82)	14 (1.84)	SP	209 (27.5)	23 (3.03)
80	SP	277 (60.75)	BJP	132 (28.95)	145 (31.8)	BSP	34 (7.46)	13 (2.85)
81	BJP	306 (57.52)	SP	163 (30.64)	143 (26.88)	BSP	54 (10.15)	9 (1.69)
82	SP	372 (44.13)	BJP	337 (39.98)	35 (4.15)	BSP	112 (13.29)	22 (2.61)
83	SP	210 (43.48)	BJP	157 (32.51)	53 (10.97)	BSP	87 (18.01)	29 (6)
84	BJP	391 (41.91)	SP	333 (35.69)	58 (6.22)	BSP	187 (20.04)	22 (2.36)
85	BJP	184 (41.07)	SP	161 (35.94)	23 (5.13)	INC	50 (11.16)	53 (11.83)
86	BJP	168 (43.41)	SP	114 (29.46)	54 (13.95)	BSP	82 (21.19)	23 (5.94)
87	SP	348 (55.24)	BJP	178 (28.25)	170 (26.99)	AIMIM	89 (14.13)	15 (2.38)
88	BJP	412 (50.18)	BSP	199 (24.24)	213 (25.94)	SP	182 (22.17)	28 (3.41)
89	SP	462 (62.6)	AIMIM	183 (24.8)	279 (37.8)	BJP	76 (10.3)	17 (2.3)
90	BJP	309 (49.13)	SP	219 (34.82)	90 (14.31)	BSP	76 (12.08)	25 (3.97)
91	SP	318 (43.27)	BJP	278 (37.82)	40 (5.45)	BSP	116 (15.78)	23 (3.13)
92	BJP	131 (41.72)	SP	130 (41.4)	1 (0.32)	BSP	31 (9.87)	22 (7.01)
93	SP	303 (44.04)	BJP	302 (43.9)	1 (0.14)	BSP	59 (8.58)	24 (3.49)
94	BJP	248 (44.21)	SP	218 (38.86)	30 (5.35)	BSP	52 (9.27)	43 (7.66)
95	SP	274 (52.79)	BJP	150 (28.9)	124 (23.89)	BSP	79 (15.22)	16 (3.08)
96	BJP	214 (44.4)	SP	147 (30.5)	67 (13.9)	BSP	115 (23.86)	6 (1.24)
97	BJP	249 (51.77)	SP	193 (40.12)	56 (11.65)	BSP	27 (5.61)	12 (2.49)
98	BJP	162 (47.65)	BSP	119 (35)	43 (12.65)	SP	51 (15)	8 (2.35)
99	SP	334 (52.35)	BJP	258 (40.44)	76 (11.91)	AIMIM	15 (2.35)	31 (4.86)
100	BJP	251 (57.57)	SP	136 (31.19)	115 (26.38)	BSP	34 (7.8)	15 (3.44)
101	BJP	304 (56.82)	SP	121 (22.62)	183 (34.2)	BSP	97 (18.13)	13 (2.43)
102	SP	108 (34.62)	BSP	100 (32.05)	8 (2.57)	BJP	91 (29.17)	13 (4.17)
103	BJP	420 (65.73)	SP	137 (21.44)	283 (44.29)	BSP	64 (10.02)	18 (2.82)
104	BJP	390 (64.36)	SP	141 (23.27)	249 (41.09)	BSP	56 (9.24)	19 (3.14)
105	BJP	481 (64.3)	SP	158 (21.12)	323 (43.18)	BSP	88 (11.76)	21 (2.81)

Contd....

Socio-Economic Amenities - Rural

Access to Education Facilities

Particulars	Number of Villages (% of Population)				
	Available	Not Available	If Not Available (Distance of Nearest Facility)		
			A	B	C
Govt. Primary School	266 (87)	114 (13)	92 (9)	1 (0)	0 (0)
Private Primary School	35 (15)	345 (85)	5 (1)	1 (0)	0 (0)
Govt. Middle School	110 (47)	270 (53)	188 (37)	26 (4)	2 (0)
Private Middle School	26 (12)	354 (88)	24 (4)	1 (0)	0 (0)
Govt. Secondary School	8 (6)	372 (94)	97 (18)	108 (24)	37 (10)
Private Secondary School	16 (10)	364 (90)	61 (16)	27 (7)	0 (0)
Govt. Senior Secondary School	6 (5)	374 (95)	73 (13)	131 (28)	76 (21)
Private Senior Secondary School	9 (6)	371 (94)	31 (13)	23 (6)	2 (0)
Govt. Arts and Science Degree College	0 (0)	380 (100)	12 (3)	30 (5)	95 (25)
Private Arts and Science Degree College	8 (3)	372 (97)	27 (6)	90 (24)	78 (18)
Govt. Engineering College	0 (0)	380 (100)	2 (1)	4 (1)	202 (51)
Private Engineering College	3 (1)	377 (99)	4 (1)	8 (3)	113 (30)
Govt. Medicine College	2 (1)	378 (99)	3 (2)	0 (0)	271 (69)
Private Medicine College	2 (1)	378 (99)	0 (0)	0 (0)	51 (13)
Govt. Management Institute	1 (2)	379 (98)	0 (0)	2 (1)	202 (44)
Private Management Institute	0 (0)	380 (100)	3 (1)	4 (1)	94 (26)
Govt. Polytechnic	2 (4)	378 (96)	3 (0)	25 (5)	304 (76)
Private Polytechnic	0 (0)	380 (100)	0 (0)	0 (0)	12 (5)
Govt. Vocational Training School/ITI	0 (0)	380 (100)	2 (1)	7 (2)	331 (87)
Private Vocational Training School/ITI	0 (0)	380 (100)	0 (0)	0 (0)	4 (1)
Govt. Non Formal Training Centre	13 (6)	367 (94)	40 (7)	30 (5)	131 (35)
Private Non Formal Training Centre	1 (1)	379 (99)	0 (0)	0 (0)	1 (0)
Govt. School For Disabled	0 (0)	380 (100)	11 (3)	11 (2)	219 (53)
Private School For Disabled	0 (0)	380 (100)	0 (0)	0 (0)	1 (0)
Government Others	0 (0)	380 (100)	0 (0)	0 (0)	0 (0)
Private Others	0 (0)	380 (100)	0 (0)	0 (0)	0 (0)

Note : Distance A : Less than 5 km; B : Between 5-10 km; C : 10+ km.; Source : Data Analysis is based on 2011 Census.

DISCLAIMER

The Terms of Use and Disclaimer of Datanet India Private Limited (hereinafter referred to as "Datanet") for use of this analysis report of **Kursi Assembly Constituency (Kursi Vidhan Sabha)** :-

1. **Assembly Factbook™** is a Registered Trade Mark owned by Datanet.
2. All the maps are sketched and graphical representation only and have not been drawn to the scale and also not to represent the actual geographical area or boundary of the unit.
3. The data for the aforesaid analysis is based on authentic sources and has been culled from the various publications of Census, CSO and NSSO for district and block level data, various central and state government departments, Central & State Elections Commissions and the concerned Returning Officers' releases, Electoral Rolls, Election results and allied publications, internal assessment, surveys, estimates and analysis. Therefore, certain adjustment of data at micro level may have been done to arrive closer to the macro data.
4. Data have been provided on an "As Is" and "As AVAILABLE" basis
5. The colours shown in the maps or diagram and charts of a particular party, alliance or AC are indicative and do not represent them.
6. This publication which includes maps, sheets, graphs and data would be the property under copyright of Datanet only. The user may use these for its internal study, analysis and research purposes. It's public display, re-selling or any commercial uses by the user are not allowed.
7. Datanet has taken due care and caution in compilation and processing of data and allied information, but does not guarantee the accuracy, adequacy or completeness of any information/analysis and will be not responsible for any errors or omissions or for the results obtained from the use of such information/analysis.
8. All the contents for the publication have been culled from various authentic sources and Datanet reasonably believes such sources to be reliable, but does not make any representations, express or implied as to the accuracy or fitness of use of such information. The information or contents of the information/analysis do not constitute advice and should not be relied upon in making (or refraining from making) any decision. Any reliance placed upon the information provided by Datanet is the sole responsibility and strictly at the user's risk.
9. In no event will Datanet be liable for any damages (including, without limitation, damages for loss of business projects, or loss of profits) arising in contract, tort or otherwise from the use of or inability to use any of its contents, or from any action taken (or refrained from being taken) as a result of using the analysis or any of its contents. Datanet its directors, owners, editors, officials, employees, distributor and agents or any associate will not be liable for any errors in the information contained or any consequences arising from the use of the contents of the provided information/analysis.
10. If any provision of these terms and conditions is held invalid or illegal or unenforceable for any reason by any court of competent jurisdiction, such provision shall be severed and the remainder of provisions of the terms and conditions shall continue in full force and effect as if the Term of Use had been executed with the invalid, illegal or unenforceable provision eliminated.
11. If there are any discrepancies in the information provided, please bring it to attention of Datanet for suitable rectification measures.

**Buy Online This Complete Book At
Datanet India eBooks Store**

www.indiastatpublications.com

or go directly at

**[http://www.indiastatpublications.com/
Assembly_factbook/Uttar Pradesh/Barabanki/ Kursi](http://www.indiastatpublications.com/Assembly_factbook/Uttar%20Pradesh/Barabanki/Kursi)**

 **india**stat**elections**

ISBN : 978-93-5905-866-5



9 789359 058665