



Uttar Pradesh

Assembly Factbook™

Matera Assembly Constituency



Key Electoral Data of Matera
Assembly Constituency (Vidhan Sabha)

Uttar Pradesh

Assembly Factbook™

Matera Assembly Constituency



Matera Vidhan Sabha

Editor & Director

Dr. R.K. Thukral

Research Editor

Dr. Shafeeq Rahman

**Compiled, Researched and Published by
Datanet India Pvt. Ltd.**

D-100, 1st Floor,
Okhla Industrial Area, Phase-I,
New Delhi- 110020.
Ph.: 91-11- 43580781-84
Email : support@indiastatpublications.com
Website : www.indiastatelections.com

Online Book Store :

www.indiastatpublications.com

Report No. : AFB/UP-284-0123

ISBN : 978-93-5905-610-4

First Edition : January, 2018

Sixth Updated Edition : January, 2023

Price : Rs.11500/-

US\$ 310

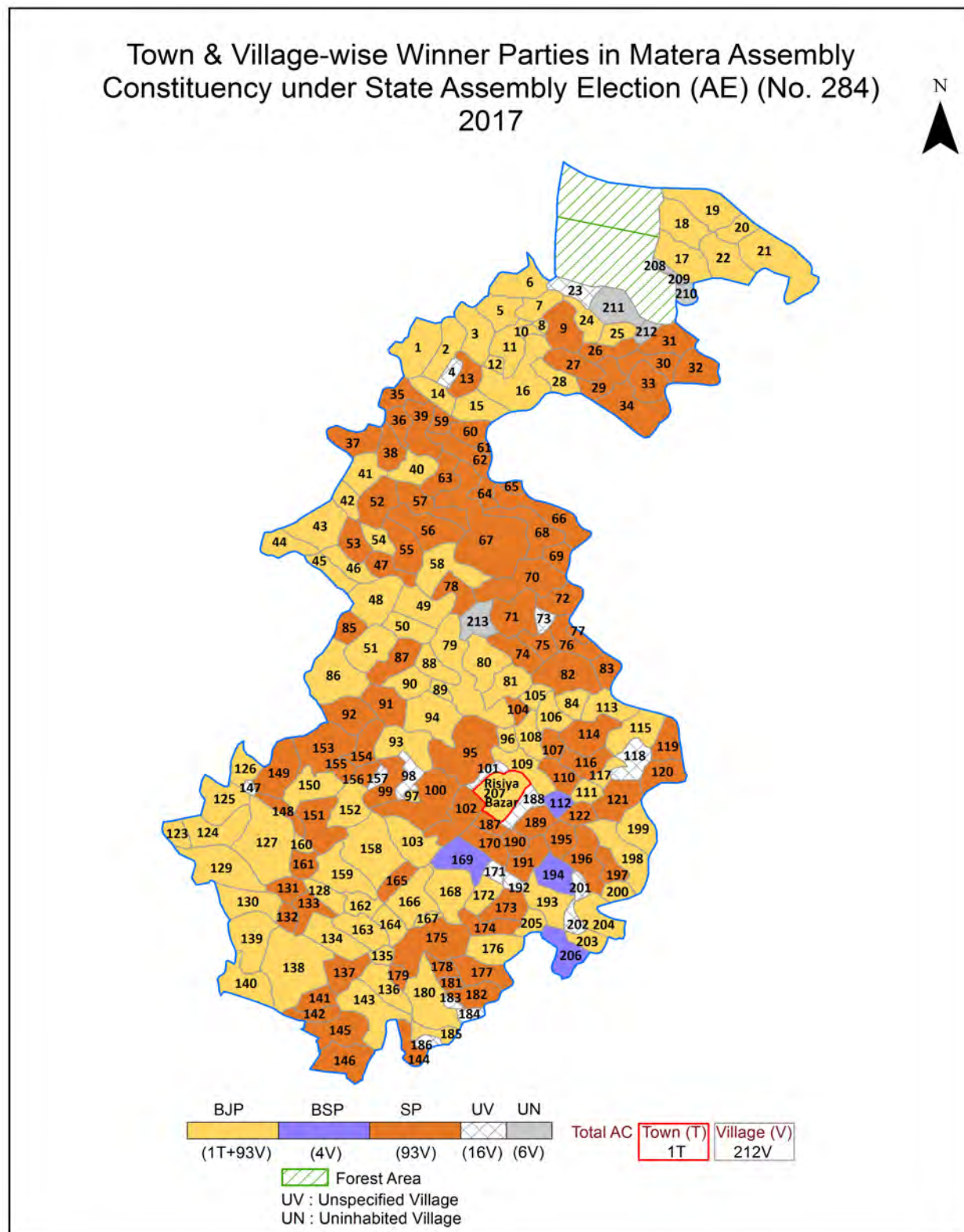
© Datanet India Pvt. Ltd.

All rights reserved. No part of this book may be reproduced, stored in a retrieval system or transmitted in any form or by any means, mechanical photocopying, photographing, scanning, recording or otherwise without the prior written permission of the publisher. Please refer to Disclaimer at page no. 282 for the use of this publication.

Printed in India

No.	Particulars	Page No.
	Introduction	
1	Assembly Constituency - (Vidhan Sabha) at a Glance Features of Assembly as per Delimitation Commission of India (2008)	1-2
	Location and Political Maps	
2	Location Map Boundaries of Assembly Constituency - (Vidhan Sabha) in District Boundaries of Assembly Constituency under Parliamentary Constituency - (Lok Sabha) Town & Village-wise Winner Parties-2022, 2019, 2017, 2014, 2012 and 2009	3-11
	Administrative Setup (2011)	
3	District Sub-district Towns Villages Inhabited Villages Uninhabited Villages Village Panchayat Intermediate Panchayat	12-23
	Demographics (2011)	
4	Population Households Rural/Urban Population Towns and Villages by Population Size Sex Ratio (Total & 0-6 Years) Religious Population Social Population Literacy Rate	24-25
	Electoral Features	
5	Important Dates of Last Elections Held Electors by Gender Service Electors Voters Voters Turnout Polling Stations & Average Number of Electors per Polling Station Electors by Age Group Present Elected Representatives	26-31
	Historical Summary Election Results	
6	Vote Share of Major Parties Winning Margin (Number & Percentage) Polarity of Parties Summary Result of Assembly Segment of Parliamentary Election 2019, 2014 and 2009 Summary Result of Assembly Elections 2022, 2017 and 2012	32-40
	Polling Station Level Election Results	
7	Name and Number of Polling Station 2022, 2019, 2017, 2014, 2012 and 2009 Polling Station-wise Electors, Voters & Voters Turnout 2022, 2019, 2017, 2014, 2012 and 2009 Polling Station wise Elections Results 2022, 2019, 2017, 2014, 2012 and 2009	41-241
8	Panchayat and Local Bodies Election Results Panchayat Result 2015 Urban Local Bodies Result 2012	242-260
	Share of Assembly Constituency	
9	Share of Assembly Constituency - (Vidhan Sabha) in State, District and Parliamentary Constituency - (Lok Sabha)	261
	Socio-Economic Amenities (2011)	
10	Access to Administrative Units Agricultural, Manufacturing and Industrial Commodities Demographic Indicators Education Health & Manpower Drinking Water Supply Sanitation Entertainment and Recreations Infrastructure Power Food Allocation Distribution and Marketing of Agriculture Commodities Infrastructure Transport and Road Infrastructure Communication Banking and Financial Services Land Use Irrigation Source	263-277
11	Abbreviation & Sources	278-281
12	Disclaimer	282

Location & Political Map



Administrative Setup

List of Village Panchayat & Intermediate Panchayat (Block) Name - 2011

Village Name	Village Panchayat Name	Intermediate Panchayat Name
Acharaura	Acharaura	Risia
Ali Nagar Khurd	Ali Nagar Khurd	Risia
Aliua Bulbul	Aliua Bulbul	Chitaura
Amwa Jauhar Sisaie	Amwa Jauhar Sisaie	Risia
Amwa Molbi	Amwa Molbi	Risia
Andhra Chak	Meerpur Kasba	Chitaura
Babhani	Babhni Saida	Risia
Babhni	Nauwa Patti	Chitaura
Bahboliya Mahada	Bahboliya Mahada	Risia
Bahraich(Dehat)	-	Chitaura
Baijnathpur	Parsa Kethauli	Risia
Balbhaddarpur	-	Risia
Baldi Purwa	Janijot	Chitaura
Bangaie	Bhawaniapur	Risia
Bangla	Bangla Chak	Risia
Bankashahi	Bankashahi	Nawabganj
Basantpur Kalika	Govindpur Pandit	Nawabganj
Banwari Gopalpur	Banwari Gopalpur	Chitaura
Barai Bilasa	Barai Bilasa	Chitaura
Barehara	Barehara	Risia
Bargawan	Bargawan	Risia
Barie Para	Barie Para	Risia
Basauna Mafi	Basauna Mafi	Tajwapur
Baukaha	Baukaha	Tajwapur
Baundi Fateullapur	Baundi Fateullapur	Tajwapur
Begampur	Begampur	Chitaura
Bhadwara	Bhadwara	Risia
Bhagat Purwa	Birai Gaon	Nawabganj
Bhagtapur	Birai Gaon	Nawabganj

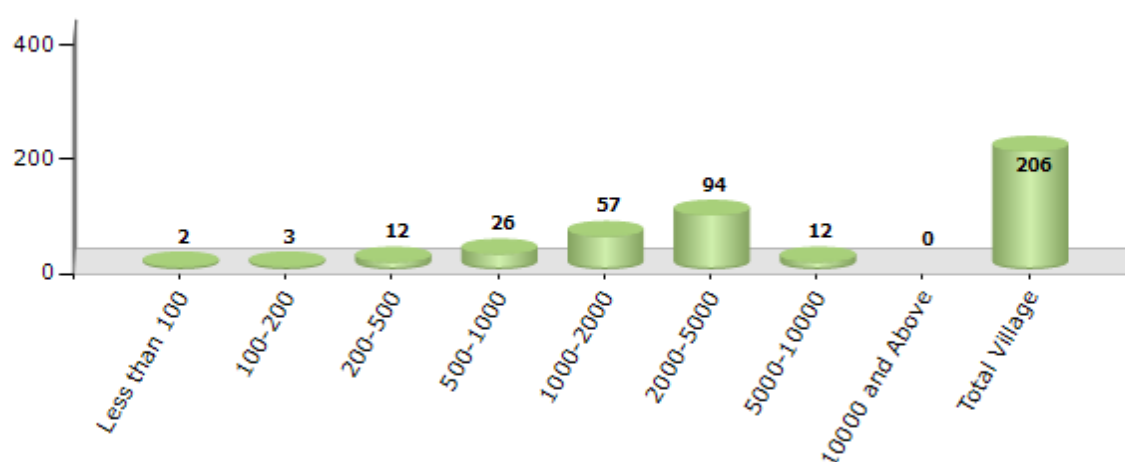
Contd....

Demographics

Number of Villages by Population Size - 2011

Less than 100	100-200	200-500	500-1000	1000-2000	2000-5000	5000-10000	10000 and Above	Total Village
2	3	12	26	57	94	12	0	206

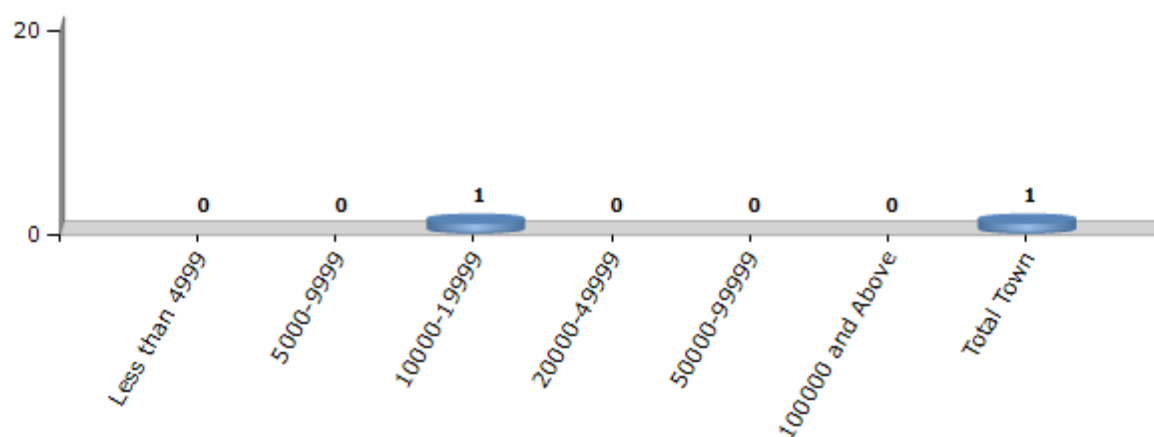
Number of Villages by Population Size - 2011



Number of Towns by Population Size - 2011

Less than 4999	5000-9999	10000-19999	20000-49999	50000-99999	100000 and Above	Total Town
0	0	1	0	0	0	1

Number of Towns by Population Size - 2011

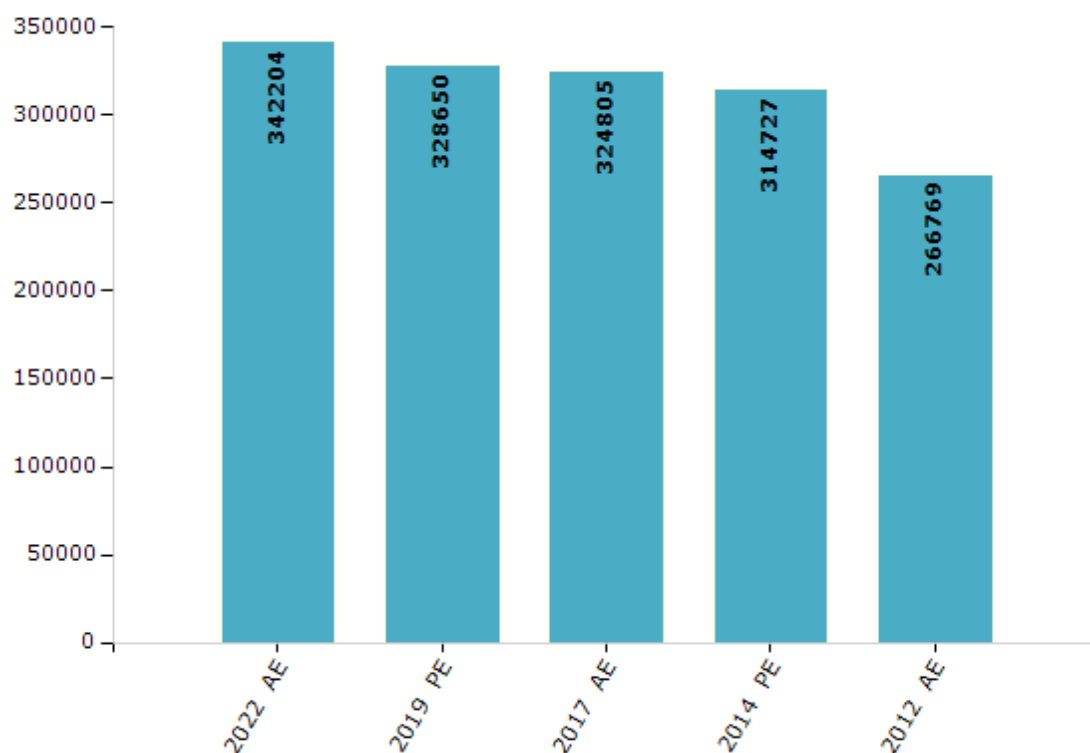


Electoral Features

Electors by Male & Female

Year	Male	Female	Others	Total	Year	Male	Female	Others	Total
2022 AE	180423	161758	23	342204	1991 AE	-	-	-	-
2019 PE	174876	153747	27	328650	1989 AE	-	-	-	-
2017 AE	173697	151080	28	324805	1985 AE	-	-	-	-
2014 PE	169665	145036	26	314727	1980 AE	-	-	-	-
2012 AE	145932	120821	16	266769	1977 AE	-	-	-	-
2009 PE	-	-	-	-	1974 AE	-	-	-	-
2007 AE	-	-	-	-	1969 AE	-	-	-	-
2004 PE	-	-	-	-	1967 AE	-	-	-	-
2002 AE	-	-	-	-	1962 AE	-	-	-	-
1999 PE	-	-	-	-	1957 AE	-	-	-	-
1996 AE	-	-	-	-	1952 AE	-	-	-	-
1993 AE	-	-	-	-					

Number of Electors



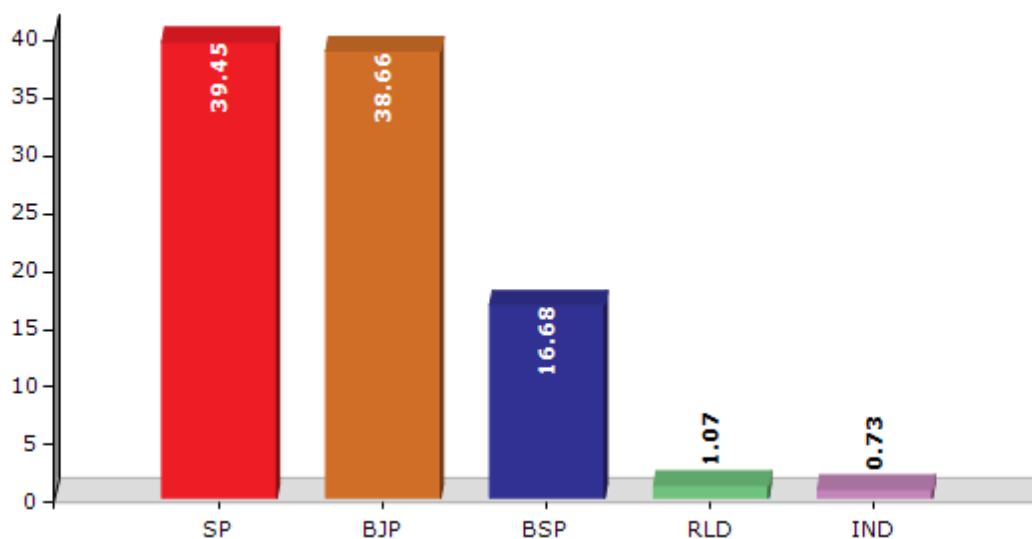
Note : AE : Assembly Election, PE : Assembly Segment of Parliamentary Election

Historical Summary Election Results

Summary Result of Assembly Election - 2017

Candidate Name	Party	Votes	Votes %
Yasar Shah	SP	79188	39.45
Arun Veer Singh	BJP	77593	38.66
Sultan Ahmad Khan	BSP	33482	16.68
Ganga Ram	RLD	2141	1.07
Shiv Kumar Singh	IND	1457	0.73
Mohd Akiulla	AIMIM	1226	0.61
Ram Gopal	IND	1106	0.55
Santosh Kumar	IND	883	0.44
Neeka Ram	IND	501	0.25
Aslam Khan	IND	431	0.21
	NOTA	2717	1.35

Votes Percentage of Top Parties - 2017



Polling Station Level Election Results

Number and Name of Polling Stations (PS) (2022)

Number of Polling Stations	Name of Polling Stations	Number of Polling Stations	Name of Polling Stations
1	Poorv Madhyamik Vidyalaya Holiya Room No 1	22	Prathmik Vidyalaya Puraini Da Hariharpur Puraina Room No -1
2	Prathmik Vidyalaya Laxmanpur Lahsorwa Room No -1	23	Prathmik Vidyalaya Puraini Da Hariharpur Puraina Room No -2
3	Poorv Madhyamik Vidyalaya Gangapur Gulriha Room No -1	24	Poorv Madhyamik Vidyalaya Bhoddharghaon Da Chaugoi Bilaspur Room No -1
4	Poorv Madhyamik Vidyalaya Gangapur Gulriha Room No -2	25	Poorv Madhyamik Vidyalaya Bhoddharghaon Da Chaugoi Bilaspur Room No -2
5	Prathmik Vidyalaya Phooltekra Room No - 1	26	Prathmik Vidyalaya Jalalpur Room No - 1
6	Prathmik Vidyalaya Jamdan Room No-1	27	Prathmik Vidyalaya Jalalpur Room No - 2
7	Prathmik Vidyalaya Jamdan Room No - 2	28	Prathmik Vidyalaya Madhaupur Raghunathpur Room No - 1
8	Prathmik Vidyalaya Manjgawa Room No - 1	29	Poorv Madhyamik Vidyalaya Chaugodwa Nawabganj Naya Bhawan Room No - 1
9	Prathmik Vidyalaya Manjgawa Room No - 2	30	Poorv Madhyamik Vidyalaya Chaugodwa Nawabganj Naya Bhawan Room No - 2
10	Prathmik Vidyalaya Biraigaav Room No - 1	31	Poorv Madhyamik Vidyalaya Chaugodwa Nawabganj Naya Bhawan Room No - 3
11	Prathmik Vidyalaya Chanaini Room No - 1	32	Poorv Madhyamik Vidyalaya Chaugodwa Nawabganj Naya Bhawan Room No - 4
12	Prathmik Vidyalaya Chanaini Room No -2	33	Poorv Madhyamik Vidyalaya Chaugodwa Nawabganj Naya Bhawan Extra Room
13	Prathmik Vidyalaya Bankashi Room No 1	34	Kanya Poorv Madhyamik Vidyalaya Nawabganj Dwitiya Room No -1
14	Prathmik Vidyalaya Bankashi Jamadar Gaon Room No - 1	35	Kanya Poorv Madhyamik Vidyalaya Nawabganj Dwitiya Room No -2
15	Prathmik Vidyalaya Ganeshpur Nimnihara Room No - 1	36	Prathmik Vidyalaya Basantpur Kalika Room No - 1
16	Prathmik Vidyalaya Gulhariya Hata Bhagtaapur Room No -1	37	Prathmik Vidyalaya Mirjapur Tilak Room No - 1
17	Prathmik Vidyalaya Umariya Nandaagaon Room No - 1	38	Prathmik Vidyalaya Mirjapur Tilak Extra Room No - 1
18	Prathmik Vidyalaya Umariya Nandagaon Room No - 2	39	Prathmik Vidyalaya Mirjapur Tilak Room No - 2
19	Prathmik Vidyalaya Raheem Nagar Sthit Gram Dhobahi Room No - 1	40	Junior . High . School Sattijor Room No - 1
20	Prathmik Vidyalaya Ram Nagar Gulriha Room No - 1	41	Junior . High . School Sattijor Room No - 2
21	Prathmik Vidyalaya Ram Nagar Gulriha Room No - 2	42	Junior . High . School Sattijor Room No - 3

Contd....

Polling Station Level Election Results

Polling Station-wise Votes Secured by Overall Top Five Parties in Matera Assembly in Assembly Election (AE) under Bahraich Parliamentary Constituency in Uttar Pradesh (2022)

Number of Polling Station	Winner - Mariya (SP)	Runner-up - Arun Veer Singh (BJP)	3rd - Aqib Ulla Khan (BSP)	4th - Ali Akbar (INC)	5th - Kripa Shankar (LD)	NOTA	Other	Total Votes Secured
36	231	454	19	8	3	2	0	717
37	295	135	6	4	8	10	9	467
38	393	18	2	1	2	11	6	433
39	397	270	8	7	4	5	4	695
40	347	105	9	6	4	5	2	478
41	379	48	5	1	3	3	4	443
42	300	121	27	2	4	9	2	465
43	290	337	17	5	6	13	9	677
44	309	102	9	1	5	6	5	437
45	378	14	11	3	3	1	11	421
46	170	206	10	4	5	9	7	411
47	234	57	0	2	3	5	2	303
48	323	103	13	8	5	9	5	466
49	66	323	6	8	2	6	8	419
50	84	268	8	6	0	7	5	378
51	376	313	84	14	5	9	12	813
52	237	165	29	3	6	11	4	455
53	154	272	10	2	3	3	4	448
54	87	283	41	2	1	6	18	438
55	254	139	29	5	5	7	5	444
56	247	249	22	11	4	14	13	560
57	168	373	12	5	1	8	6	573
58	64	516	10	7	3	12	6	618
59	344	359	35	21	8	10	14	791
60	180	422	82	7	1	14	10	716
61	322	257	18	7	2	9	7	622
62	503	77	8	5	2	6	2	603
63	256	158	30	1	3	3	4	455
64	481	142	28	17	3	9	11	691
65	303	100	6	11	5	7	4	436
66	368	28	7	11	6	3	4	427
67	373	356	16	11	3	4	11	774
68	327	233	15	17	3	16	11	622
69	271	169	30	11	1	10	11	503
70	483	118	55	11	0	10	11	688

Contd....

Polling Station Level Election Results

Winner, Runner-up and 3rd Party Position & Winning Margin According to Polling Stations in Matera Assembly in Assembly Election (AE) under Bahraich Parliamentary Constituency in Uttar Pradesh (2022)

Polling Station Number	Winner Party	Winner Votes (%)	Runner-up Party	Runner-up Votes (%)	Winning Margin Votes (%)	Third Party	Third Party Votes (%)	Other Votes (%)
71	SP	352 (69.57)	BJP	113 (22.33)	239 (47.24)	BSP	32 (6.32)	9 (1.78)
72	SP	342 (63.22)	BJP	162 (29.94)	180 (33.28)	BSP	10 (1.85)	27 (4.99)
73	BJP	352 (51.76)	SP	282 (41.47)	70 (10.29)	BSP	19 (2.79)	27 (3.97)
74	SP	370 (78.39)	BJP	75 (15.89)	295 (62.5)	BSP	19 (4.03)	8 (1.69)
75	SP	368 (88.89)	BJP	18 (4.35)	350 (84.54)	INC	15 (3.62)	13 (3.14)
76	SP	310 (83.78)	INC	23 (6.22)	287 (77.56)	BJP	22 (5.95)	15 (4.05)
77	SP	429 (87.91)	BJP	31 (6.35)	398 (81.56)	BSP	7 (1.43)	21 (4.3)
78	SP	246 (64.74)	BJP	54 (14.21)	192 (50.53)	BSP	54 (14.21)	26 (6.84)
79	SP	398 (79.44)	BJP	65 (12.97)	333 (66.47)	BSP	11 (2.2)	27 (5.39)
80	SP	310 (75.98)	BJP	72 (17.65)	238 (58.33)	INC	6 (1.47)	20 (4.9)
81	SP	351 (78.7)	BJP	61 (13.68)	290 (65.02)	BSP	22 (4.93)	12 (2.69)
82	SP	314 (75.48)	BJP	69 (16.59)	245 (58.89)	INC	16 (3.85)	17 (4.09)
83	SP	191 (48.6)	BJP	169 (43)	22 (5.6)	BSP	20 (5.09)	13 (3.31)
84	SP	408 (58.62)	BJP	226 (32.47)	182 (26.15)	BSP	30 (4.31)	32 (4.6)
85	SP	210 (45.26)	BSP	114 (24.57)	96 (20.69)	BJP	98 (21.12)	42 (9.05)
86	BJP	494 (72.01)	SP	149 (21.72)	345 (50.29)	BSP	13 (1.9)	30 (4.37)
87	SP	356 (67.81)	BJP	81 (15.43)	275 (52.38)	BSP	36 (6.86)	52 (9.9)
88	SP	433 (69.06)	BJP	144 (22.97)	289 (46.09)	INC	14 (2.23)	36 (5.74)
89	SP	477 (74.18)	BJP	98 (15.24)	379 (58.94)	BSP	46 (7.15)	22 (3.42)
90	SP	454 (80.35)	BJP	84 (14.87)	370 (65.48)	BSP	13 (2.3)	14 (2.48)
91	BJP	324 (55.2)	SP	248 (42.25)	76 (12.95)	LD	3 (0.51)	12 (2.04)
92	SP	325 (67.99)	BJP	142 (29.71)	183 (38.28)	BSP	3 (0.63)	8 (1.67)
93	SP	250 (44.72)	BJP	223 (39.89)	27 (4.83)	BSP	56 (10.02)	30 (5.37)
94	SP	327 (83.42)	BJP	37 (9.44)	290 (73.98)	BSP	9 (2.3)	19 (4.85)
95	SP	267 (88.41)	BJP	21 (6.95)	246 (81.46)	BSP	7 (2.32)	7 (2.32)
96	SP	260 (50.98)	BJP	201 (39.41)	59 (11.57)	BSP	29 (5.69)	20 (3.92)
97	SP	335 (76.14)	BJP	82 (18.64)	253 (57.5)	BSP	7 (1.59)	16 (3.64)
98	SP	340 (47.03)	BJP	307 (42.46)	33 (4.57)	BSP	40 (5.53)	36 (4.98)
99	SP	499 (82.75)	BJP	65 (10.78)	434 (71.97)	BSP	26 (4.31)	13 (2.16)
100	SP	268 (50.85)	BJP	235 (44.59)	33 (6.26)	BSP	6 (1.14)	18 (3.42)
101	SP	203 (76.03)	BJP	28 (10.49)	175 (65.54)	INC	22 (8.24)	14 (5.24)
102	SP	279 (55.69)	BJP	195 (38.92)	84 (16.77)	INC	7 (1.4)	20 (3.99)
103	SP	171 (52.13)	BJP	132 (40.24)	39 (11.89)	INC	8 (2.44)	17 (5.18)
104	BJP	434 (63.27)	SP	199 (29.01)	235 (34.26)	BSP	31 (4.52)	22 (3.21)
105	SP	298 (57.31)	BJP	183 (35.19)	115 (22.12)	BSP	23 (4.42)	16 (3.08)

Contd....

Socio-Economic Amenities - Rural

Access to Education Facilities

Particulars	Number of Villages (% of Population)				
	Available	Not Available	If Not Available (Distance of Nearest Facility)		
			A	B	C
Govt. Primary School	193 (99)	13 (1)	9 (1)	0 (0)	0 (0)
Private Primary School	19 (20)	187 (80)	0 (0)	0 (0)	0 (0)
Govt. Middle School	131 (76)	75 (24)	46 (13)	6 (3)	6 (2)
Private Middle School	15 (18)	191 (82)	4 (2)	1 (0)	0 (0)
Govt. Secondary School	12 (8)	194 (92)	38 (15)	60 (28)	28 (13)
Private Secondary School	13 (16)	193 (84)	23 (8)	5 (2)	2 (1)
Govt. Senior Secondary School	6 (4)	200 (96)	0 (0)	0 (0)	0 (0)
Private Senior Secondary School	3 (4)	203 (96)	0 (0)	0 (0)	0 (0)
Govt. Arts and Science Degree College	1 (0)	205 (100)	24 (11)	64 (31)	57 (30)
Private Arts and Science Degree College	0 (0)	206 (100)	0 (0)	10 (5)	26 (11)
Govt. Engineering College	0 (0)	206 (100)	2 (0)	12 (5)	126 (60)
Private Engineering College	0 (0)	206 (100)	0 (0)	0 (0)	17 (10)
Govt. Medicine College	0 (0)	206 (100)	1 (0)	15 (8)	132 (62)
Private Medicine College	0 (0)	206 (100)	0 (0)	0 (0)	1 (0)
Govt. Management Institute	0 (0)	206 (100)	2 (1)	11 (5)	123 (58)
Private Management Institute	0 (0)	206 (100)	0 (0)	0 (0)	5 (3)
Govt. Polytechnic	0 (0)	206 (100)	0 (0)	26 (11)	143 (70)
Private Polytechnic	0 (0)	206 (100)	0 (0)	0 (0)	0 (0)
Govt. Vocational Training School/ITI	1 (1)	205 (99)	5 (1)	30 (14)	139 (68)
Private Vocational Training School/ITI	0 (0)	206 (100)	0 (0)	0 (0)	0 (0)
Govt. Non Formal Training Centre	0 (0)	206 (100)	13 (4)	27 (13)	101 (50)
Private Non Formal Training Centre	0 (0)	206 (100)	0 (0)	0 (0)	0 (0)
Govt. School For Disabled	0 (0)	206 (100)	4 (1)	14 (7)	80 (38)
Private School For Disabled	0 (0)	206 (100)	0 (0)	0 (0)	28 (16)
Government Others	1 (1)	205 (99)	0 (0)	1 (1)	0 (0)
Private Others	1 (1)	205 (99)	0 (0)	0 (0)	0 (0)

Note : Distance A : Less than 5 km; B : Between 5-10 km; C : 10+ km.; Source : Data Analysis is based on 2011 Census.

DISCLAIMER

The Terms of Use and Disclaimer of Datanet India Private Limited (hereinafter referred to as "Datanet") for use of this analysis report of **Matera Assembly Constituency (Matera Vidhan Sabha)** :-

1. **Assembly Factbook™** is a Registered Trade Mark owned by Datanet.
2. All the maps are sketched and graphical representation only and have not been drawn to the scale and also not to represent the actual geographical area or boundary of the unit.
3. The data for the aforesaid analysis is based on authentic sources and has been culled from the various publications of Census, CSO and NSSO for district and block level data, various central and state government departments, Central & State Elections Commissions and the concerned Returning Officers' releases, Electoral Rolls, Election results and allied publications, internal assessment, surveys, estimates and analysis. Therefore, certain adjustment of data at micro level may have been done to arrive closer to the macro data.
4. Data have been provided on an "As Is" and "As AVAILABLE" basis
5. The colours shown in the maps or diagram and charts of a particular party, alliance or AC are indicative and do not represent them.
6. This publication which includes maps, sheets, graphs and data would be the property under copyright of Datanet only. The user may use these for its internal study, analysis and research purposes. It's public display, re-selling or any commercial uses by the user are not allowed.
7. Datanet has taken due care and caution in compilation and processing of data and allied information, but does not guarantee the accuracy, adequacy or completeness of any information/analysis and will be not responsible for any errors or omissions or for the results obtained from the use of such information/analysis.
8. All the contents for the publication have been culled from various authentic sources and Datanet reasonably believes such sources to be reliable, but does not make any representations, express or implied as to the accuracy or fitness of use of such information. The information or contents of the information/analysis do not constitute advice and should not be relied upon in making (or refraining from making) any decision. Any reliance placed upon the information provided by Datanet is the sole responsibility and strictly at the user's risk.
9. In no event will Datanet be liable for any damages (including, without limitation, damages for loss of business projects, or loss of profits) arising in contract, tort or otherwise from the use of or inability to use any of its contents, or from any action taken (or refrained from being taken) as a result of using the analysis or any of its contents. Datanet its directors, owners, editors, officials, employees, distributor and agents or any associate will not be liable for any errors in the information contained or any consequences arising from the use of the contents of the provided information/analysis.
10. If any provision of these terms and conditions is held invalid or illegal or unenforceable for any reason by any court of competent jurisdiction, such provision shall be severed and the remainder of provisions of the terms and conditions shall continue in full force and effect as if the Term of Use had been executed with the invalid, illegal or unenforceable provision eliminated.
11. If there are any discrepancies in the information provided, please bring it to attention of Datanet for suitable rectification measures.

Buy Online This Complete Book At
Datanet India eBooks Store

www.indiastatpublications.com

or go directly at

[http://www.indiastatpublications.com/
Assembly_factbook/Uttar Pradesh/Bahraich/ Matera](http://www.indiastatpublications.com/Assembly_factbook/Uttar%20Pradesh/Bahraich/Matera)



i indiastat**elections**

ISBN : 978-93-5905-610-4



9 789359 056104