



Uttar Pradesh

Assembly Factbook™

Badaun Assembly Constituency



Key Electoral Data of Badaun
Assembly Constituency (Vidhan Sabha)

Uttar Pradesh

Assembly Factbook™

Badaun Assembly Constituency



Badaun Vidhan Sabha

Editor & Director

Dr. R.K. Thukral

Research Editor

Dr. Shafeeq Rahman

**Compiled, Researched and Published by
Datanet India Pvt. Ltd.**

D-100, 1st Floor,

Okhla Industrial Area, Phase-I,

New Delhi- 110020.

Ph.: 91-11- 43580781-84

Email : support@indiastatpublications.com

Website : www.indiastatelections.com

Online Book Store :

www.indiastatpublications.com

Report No. : AFB/UP-115-0123

ISBN : 978-93-5905-760-6

First Edition : January, 2018

Sixth Updated Edition : January, 2023

Price : Rs.11500/-

US\$ 310

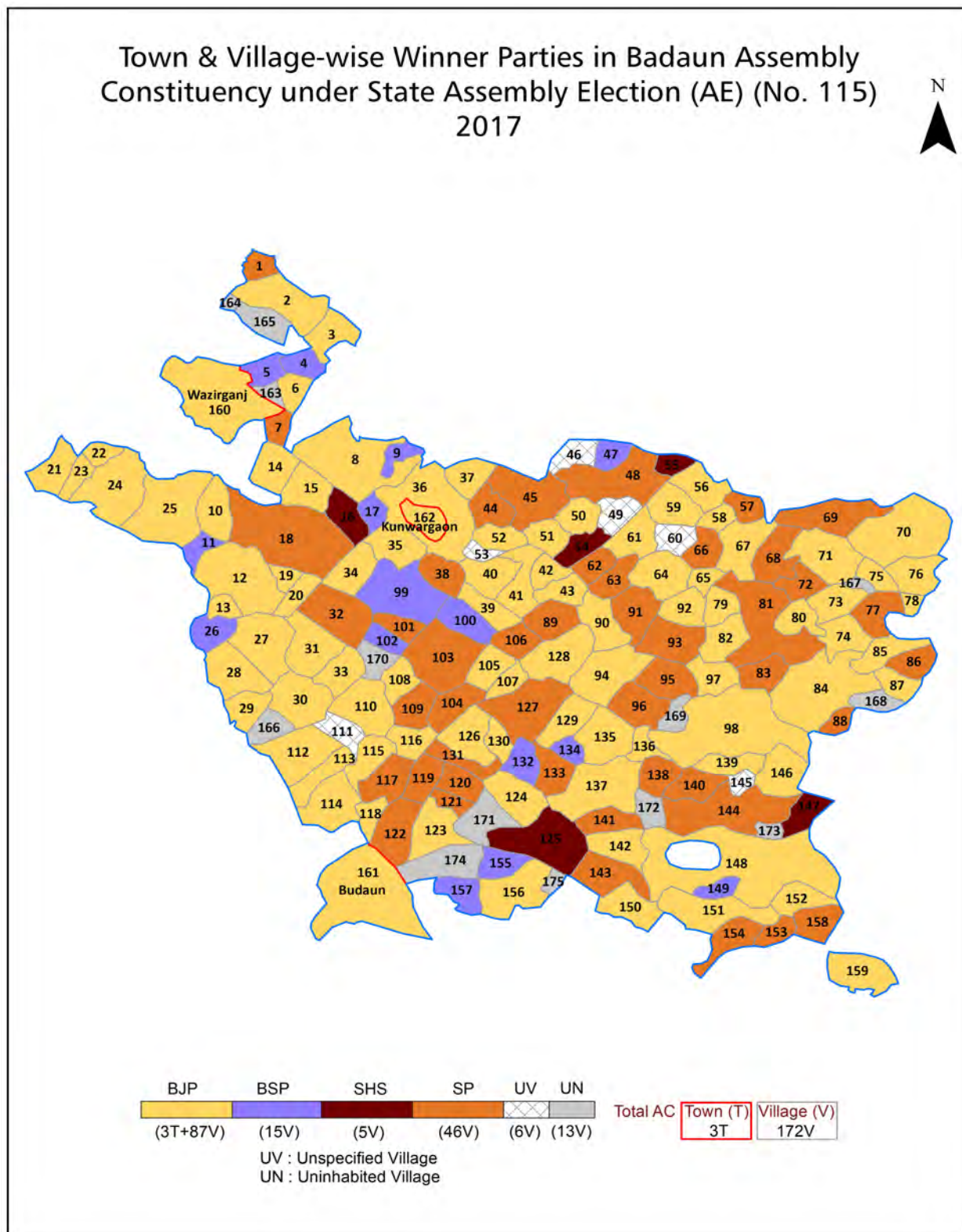
© Datanet India Pvt. Ltd.

All rights reserved. No part of this book may be reproduced, stored in a retrieval system or transmitted in any form or by any means, mechanical photocopying, photographing, scanning, recording or otherwise without the prior written permission of the publisher. Please refer to Disclaimer at page no. 313 for the use of this publication.

Printed in India

No.	Particulars	Page No.
	Introduction	
1	Assembly Constituency - (Vidhan Sabha) at a Glance Features of Assembly as per Delimitation Commission of India (2008)	1-2
	Location and Political Maps	
2	Location Map Boundaries of Assembly Constituency - (Vidhan Sabha) in District Boundaries of Assembly Constituency under Parliamentary Constituency - (Lok Sabha) Town & Village-wise Winner Parties-2022, 2019, 2017, 2014, 2012 and 2009	3-11
	Administrative Setup (2011)	
3	District Sub-district Towns Villages Inhabited Villages Uninhabited Villages Village Panchayat Intermediate Panchayat	12-20
	Demographics (2011)	
4	Population Households Rural/Urban Population Towns and Villages by Population Size Sex Ratio (Total & 0-6 Years) Religious Population Social Population Literacy Rate	21-22
	Electoral Features	
5	Important Dates of Last Elections Held Electors by Gender Service Electors Voters Voters Turnout Polling Stations & Average Number of Electors per Polling Station Electors by Age Group Present Elected Representatives	23-28
	Historical Summary Election Results	
6	Vote Share of Major Parties Winning Margin (Number & Percentage) Polarity of Parties Summary Result of Assembly Segment of Parliamentary Election 2019, 2014, 2009, 2004 and 1999 Summary Result of Assembly Elections 2022, 2017, 2012, 2007, 2002, 1996, 1993, 1991, 1989, 1985, 1980, 1977, 1974, 1969, 1967, 1962 and 1957	29-53
	Polling Station Level Election Results	
7	Name and Number of Polling Station 2022, 2019, 2017, 2014, 2012 and 2009 Polling Station-wise Electors, Voters & Voters Turnout 2022, 2019, 2017, 2014, 2012 and 2009 Polling Station wise Elections Results 2022, 2019, 2017, 2014, 2012 and 2009	54-275
8	Panchayat and Local Bodies Election Results Panchayat Result 2015 Urban Local Bodies Result 2012	276-291
	Share of Assembly Constituency	
9	Share of Assembly Constituency - (Vidhan Sabha) in State, District and Parliamentary Constituency - (Lok Sabha)	292
	Socio-Economic Amenities (2011)	
10	Access to Administrative Units Agricultural, Manufacturing and Industrial Commodities Demographic Indicators Education Health & Manpower Drinking Water Supply Sanitation Entertainment and Recreations Infrastructure Power Food Allocation Distribution and Marketing of Agriculture Commodities Infrastructure Transport and Road Infrastructure Communication Banking and Financial Services Land Use Irrigation Source	294-308
11	Abbreviation & Sources	309-312
12	Disclaimer	313

Location & Political Map



Administrative Setup

List of Village Panchayat & Intermediate Panchayat (Block) Name - 2011

Village Name	Village Panchayat Name	Intermediate Panchayat Name
Aam Ganv	Aamgaon	Jagat
Ahoramai	Ahora Mai	Jagat
Ahruiya	Aharuiya	Salarpur
Alampur	Bakarpur Khandhar	Jagat
Alinagar	Soi	Wazirganj
Ambiya Pur	Abiyapur	Salarpur
Amiliya	Imiliya	Salarpur
Anguiya	Anuguiya	Salarpur
Arangabad Mafi	Aurangabad Mafee	Salarpur
Arifpur Navada	Arifpur Nawada	Jagat
Asisa Barkhin	Asis Barrivan	Salarpur
Aurangabad Khalsa	Kuwargaon Dehat	Salarpur
Azamganj Mandhiya	Azamganj Mathiya	Salarpur
Babat	Babar	Salarpur
Badal	Lalai	Salarpur
Bagarpur	Bagartpur	Wazirganj
Bahorpura	Bahorpur	Salarpur
Bakarpur Khandhar	Bakarpur Khandaha	Jagat
Balliya	Balliya	Salarpur
Banei	Banei	Salarpur
Bankota	Bankota	Wazirganj
Barate Gadar	Barateshwar	Salarpur
Bari Samspur	Varishamaspur	Salarpur
Barikhera Urf Sitabnagar	Bari Khera	Jagat
Barkhera	Barkhera	Salarpur
Basia Kheda Lalbujhia	Basaiya Khera	Jagat
Bhagautipur	Bhagwatipur	Salarpur
Bhaisamai	Fakirabad	Salarpur
Bhajpura	Bhagwatipur	Salarpur

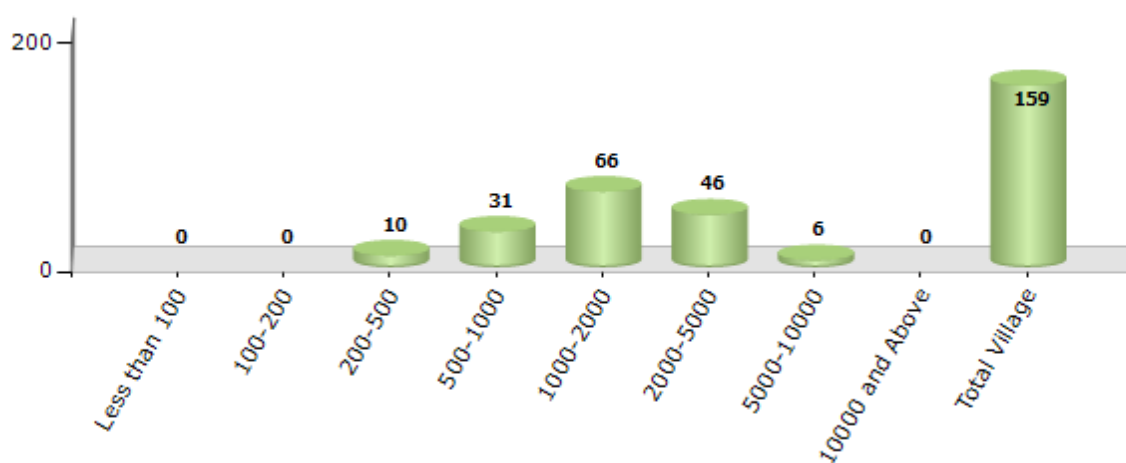
Contd....

Demographics

Number of Villages by Population Size - 2011

Less than 100	100-200	200-500	500-1000	1000-2000	2000-5000	5000-10000	10000 and Above	Total Village
0	0	10	31	66	46	6	0	159

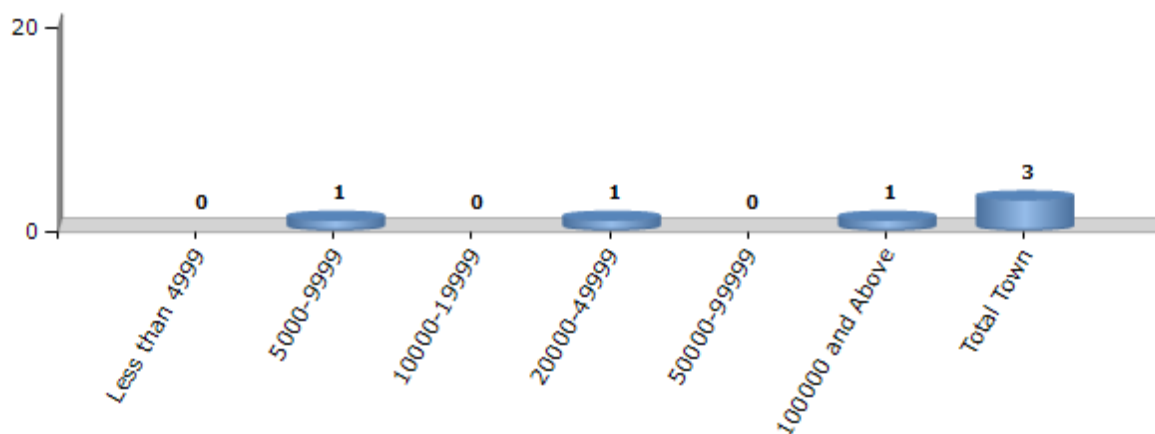
Number of Villages by Population Size - 2011



Number of Towns by Population Size - 2011

Less than 4999	5000-9999	10000-19999	20000-49999	50000-99999	100000 and Above	Total Town
0	1	0	1	0	1	3

Number of Towns by Population Size - 2011

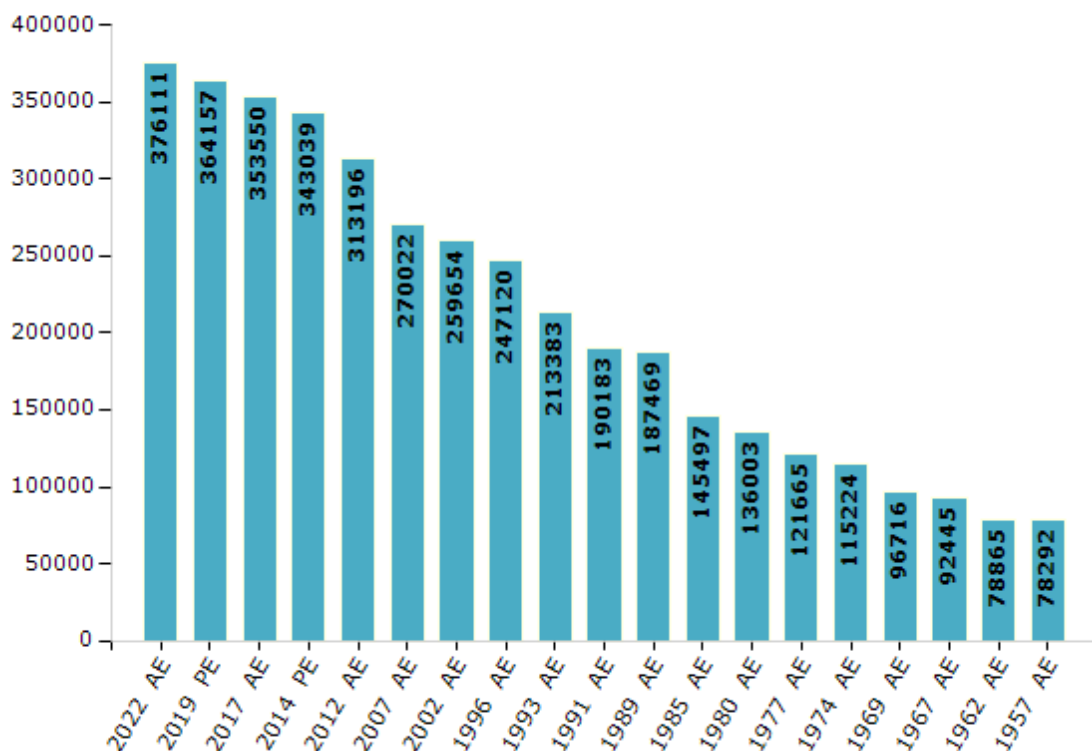


Electoral Features

Electors by Male & Female

Year	Male	Female	Others	Total	Year	Male	Female	Others	Total
2022 AE	200756	175339	16	376111	1991 AE	101774	88409	-	190183
2019 PE	197676	166459	22	364157	1989 AE	100148	87321	-	187469
2017 AE	193060	160469	21	353550	1985 AE	80571	64926	-	145497
2014 PE	188152	154873	14	343039	1980 AE	72791	63212	-	136003
2012 AE	173485	139711	0	313196	1977 AE	65979	55686	-	121665
2009 PE	-	-	-	-	1974 AE	62979	52245	-	115224
2007 AE	146780	123242	-	270022	1969 AE	52269	44447	-	96716
2004 PE	-	-	-	-	1967 AE	-	-	-	92445
2002 AE	141156	118498	-	259654	1962 AE	-	-	-	78865
1999 PE	-	-	-	-	1957 AE	-	-	-	78292
1996 AE	135024	112096	-	247120	1952 AE	-	-	-	-
1993 AE	116738	96645	-	213383					

Number of Electors



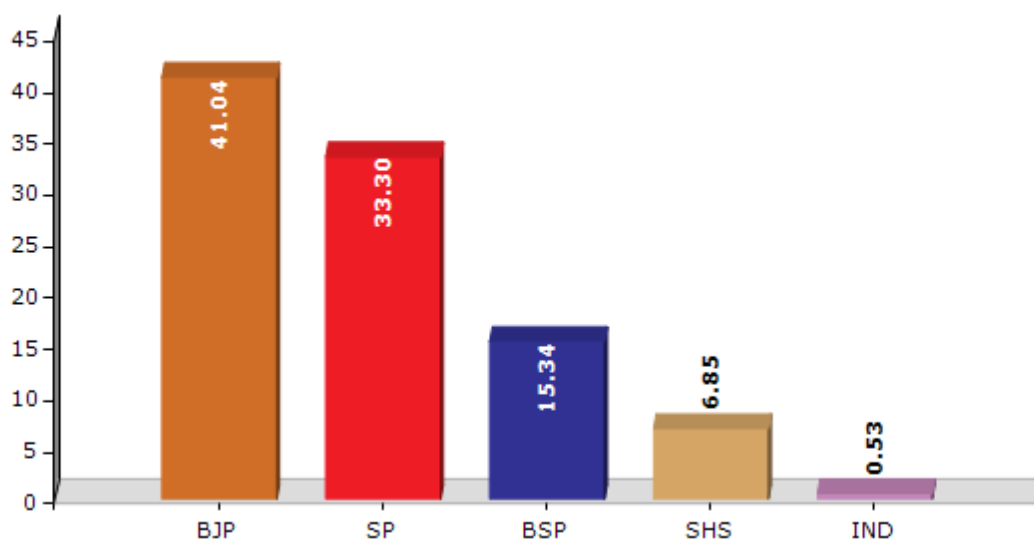
Note : AE : Assembly Election, PE : Assembly Segment of Parliamentary Election

Historical Summary Election Results

Summary Result of Assembly Election - 2017

Candidate Name	Party	Votes	Votes %
Mahesh Chandra Gupta	BJP	87314	41.04
Abid Raza Khan	SP	70847	33.3
Bhupendra Singh	BSP	32641	15.34
Ramsewak Singh Patel	SHS	14576	6.85
Satish Chandra	IND	1127	0.53
Khalid Pervaiz	AIMIM	883	0.42
Harindra Singh Yadav	IND	848	0.4
Amarjeet Singh	BHABHAPA	699	0.33
Sachin Pathak	PPS	619	0.29
Muzaffar Ali Khan	IND	490	0.23
Abinav Raj	IND	421	0.2
Arun Prakash Gupta	IND	273	0.13
Mahesh Kumar Shrivastava	KAJP	258	0.12
Krishan Pal	BSRD	240	0.11
	NOTA	1509	0.71

Votes Percentage of Top Parties - 2017



Polling Station Level Election Results

Number and Name of Polling Stations (PS) (2022)

Number of Polling Stations	Name of Polling Stations	Number of Polling Stations	Name of Polling Stations
1	Pr. School Doongo Room No.-1	22	Jr. High School Wazirganj Room No.-2
2	Pr. School Doongo Room No.-2	23	Nagar Panchayat Office Meeting Hall Wazirganj
3	Pr. School Lahraladpur East North Part Room No.-1	24	Nagar Panchayat Office New Bulding Wazirganj Room No 1
4	Pr. School Lahraladpur East North Part Room No.-2	25	Block Office Wazirganj Room No.-1
5	Pr. School Lahraladpur West North Part Room No.-3	26	Block Office Wazirganj Room No.-2
6	Pr. School Lahraladpur West North Part Room No.-4	27	Block Office Wazirganj Room No.-3
7	Pr. School Sursaina Room No.-1	28	Pr. School Baghaul Room No.-1
8	Pr. School Sursaina Room No.-2	29	Pr. School Nimtholi Room No.-1
9	Pr. School Chinjari Room No.-1	30	Pr. School Tikuri Room No.-1
10	Pr. School Meerapur Room No. 1	31	Pr. School Tikuri Room No.-2
11	Pr. School Ramadandi Room No. 1	32	Pr. School Kalliya Kazampur Room No.-1
12	Munnalal Inter College Wazirganj East Part Room No.1	33	Pr. School Kalliya Kazampur Room No.-2
13	Munnalal Inter College Wazirganj East Part Room No.2	34	Pr. School Kaser Panauta East Part Room No.-1
14	Munnalal Inter College Wazirganj East Part Room No.3	35	Pr. School Kaser Panauta East Part Room No.-2
15	Munnalal Inter College Wazirganj East Part Room No.4	36	Pr. School Kaser Panauta West Part Room No.-3
16	Munnalal Inter College Wazirganj West Part Room No.5	37	Pr. School Panauta Mazra Kaser Panauta Room No-1
17	Munnalal Inter College Wazirganj West Part Room No.6	38	Pr. School Harnathpur Mustkharja Room No.-1
18	Pr. School Wazirganj Room No.-1	39	Pr. School Bagarpur Room No.-1
19	Pr. School Wazirganj Room No.-2	40	Jr. High School Garruiya Room No.-1
20	Pr. School Wazirganj Room No.-3	41	Jr. High School Garruiya Room No.-2
21	Jr. High School Wazirganj Room No.-1	42	Pr. School Bankota Room No.-1

Contd....

Polling Station Level Election Results

Polling Station-wise Votes Secured by Overall Top Five Parties in Badaun Assembly in Assembly Election (AE) under Badaun Parliamentary Constituency in Uttar Pradesh (2022)

Number of Polling Station	Winner - Mahesh Chandra Gupta (BJP)	Runner-up - Rais Ahmad (SP)	3rd - Rajesh Kumar Singh (BSP)	4th - Rajni Singh (INC)	5th - Usman Gaddi (VIP)	NOTA	Other	Total Votes Secured
36	8	20	333	1	2	1	1	366
37	645	66	3	18	3	8	4	747
38	246	75	364	6	9	12	1	713
39	208	154	27	5	0	4	1	399
40	123	628	2	4	1	2	2	762
41	73	530	8	6	3	5	2	627
42	304	129	31	4	1	2	1	472
43	277	74	11	9	1	1	1	374
44	154	82	140	2	2	1	0	381
45	308	97	113	2	2	2	1	525
46	475	101	8	8	0	8	3	603
47	249	106	128	7	1	5	2	498
48	19	11	206	3	1	1	1	242
49	446	244	13	18	3	3	0	727
50	392	77	1	11	0	8	2	491
51	234	75	16	6	1	3	0	335
52	116	238	139	3	7	3	4	510
53	527	61	3	18	1	13	8	631
54	203	133	125	5	1	2	1	470
55	151	93	0	2	0	1	0	247
56	11	59	118	4	3	2	3	200
57	211	113	53	7	3	4	3	394
58	53	13	378	11	8	1	0	464
59	353	27	2	3	0	4	0	389
60	116	198	16	1	0	3	4	338
61	95	66	129	2	1	1	0	294
62	280	40	211	3	3	3	2	542
63	397	252	12	8	3	9	1	682
64	339	275	6	12	0	4	4	640
65	344	71	143	24	2	2	3	589
66	326	231	51	3	3	4	4	622
67	293	155	97	8	5	3	2	563
68	281	161	227	7	8	4	4	692
69	261	300	2	5	0	8	4	580
70	388	26	10	2	0	4	0	430

Contd....

Polling Station Level Election Results

Winner, Runner-up and 3rd Party Position & Winning Margin According to Polling Stations in Badaun Assembly in Assembly Election (AE) under Badaun Parliamentary Constituency in Uttar Pradesh (2022)

Polling Station Number	Winner Party	Winner Votes (%)	Runner-up Party	Runner-up Votes (%)	Winning Margin Votes (%)	Third Party	Third Party Votes (%)	Other Votes (%)
71	SP	282 (60.52)	BJP	122 (26.18)	160 (34.34)	BSP	52 (11.16)	10 (2.15)
72	SP	175 (41.08)	BJP	150 (35.21)	25 (5.87)	BSP	94 (22.07)	7 (1.64)
73	BJP	241 (61.32)	SP	102 (25.95)	139 (35.37)	BSP	34 (8.65)	16 (4.07)
74	BJP	244 (64.89)	SP	66 (17.55)	178 (47.34)	BSP	56 (14.89)	10 (2.66)
75	BJP	285 (49.57)	SP	232 (40.35)	53 (9.22)	BSP	37 (6.43)	21 (3.65)
76	BJP	271 (53.03)	SP	226 (44.23)	45 (8.8)	BSP	3 (0.59)	11 (2.15)
77	SP	347 (49.78)	BJP	256 (36.73)	91 (13.05)	BSP	57 (8.18)	37 (5.31)
78	BJP	287 (46.74)	SP	268 (43.65)	19 (3.09)	BSP	39 (6.35)	20 (3.26)
79	SP	287 (45.85)	BSP	204 (32.59)	83 (13.26)	BJP	123 (19.65)	12 (1.92)
80	BJP	386 (61.17)	BSP	148 (23.45)	238 (37.72)	SP	73 (11.57)	24 (3.8)
81	BJP	284 (84.27)	SP	35 (10.39)	249 (73.88)	BSP	6 (1.78)	12 (3.56)
82	BJP	226 (71.52)	SP	68 (21.52)	158 (50)	BSP	12 (3.8)	10 (3.16)
83	SP	458 (81.06)	BJP	55 (9.73)	403 (71.33)	BSP	34 (6.02)	18 (3.19)
84	SP	414 (85.36)	BJP	31 (6.39)	383 (78.97)	BSP	26 (5.36)	14 (2.89)
85	BJP	622 (82.38)	SP	73 (9.67)	549 (72.71)	BSP	46 (6.09)	14 (1.85)
86	BJP	353 (64.89)	BSP	130 (23.9)	223 (40.99)	SP	49 (9.01)	12 (2.21)
87	BJP	549 (72.72)	SP	193 (25.56)	356 (47.16)	BSP	4 (0.53)	9 (1.19)
88	BJP	305 (56.59)	BSP	124 (23.01)	181 (33.58)	SP	99 (18.37)	11 (2.04)
89	SP	264 (53.55)	BJP	210 (42.6)	54 (10.95)	BSP	8 (1.62)	11 (2.23)
90	BJP	275 (60.31)	SP	139 (30.48)	136 (29.83)	BSP	40 (8.77)	2 (0.44)
91	BJP	512 (84.91)	SP	73 (12.11)	439 (72.8)	BSP	9 (1.49)	9 (1.49)
92	BJP	531 (89.7)	SP	53 (8.95)	478 (80.75)	VIP	3 (0.51)	5 (0.84)
93	BJP	483 (76.79)	SP	118 (18.76)	365 (58.03)	BSP	10 (1.59)	18 (2.86)
94	BJP	361 (82.23)	SP	69 (15.72)	292 (66.51)	BSP	4 (0.91)	5 (1.14)
95	BJP	234 (81.82)	SP	36 (12.59)	198 (69.23)	INC	8 (2.8)	8 (2.8)
96	BJP	324 (90.5)	SP	24 (6.7)	300 (83.8)	BSP	7 (1.96)	3 (0.84)
97	BJP	421 (90.93)	SP	29 (6.26)	392 (84.67)	BSP	4 (0.86)	9 (1.94)
98	BJP	322 (85.41)	SP	48 (12.73)	274 (72.68)	BSP	2 (0.53)	5 (1.33)
99	SP	377 (69.17)	BJP	147 (26.97)	230 (42.2)	BSP	12 (2.2)	9 (1.65)
100	SP	156 (35.21)	BSP	141 (31.83)	15 (3.38)	BJP	133 (30.02)	13 (2.93)
101	SP	252 (44.6)	BJP	179 (31.68)	73 (12.92)	BSP	108 (19.12)	26 (4.6)
102	SP	227 (39.48)	BSP	186 (32.35)	41 (7.13)	BJP	151 (26.26)	11 (1.91)
103	SP	523 (82.1)	BJP	80 (12.56)	443 (69.54)	BSP	26 (4.08)	8 (1.26)
104	BSP	412 (56.98)	BJP	153 (21.16)	259 (35.82)	SP	146 (20.19)	12 (1.66)
105	BJP	373 (52.91)	SP	282 (40)	91 (12.91)	BSP	42 (5.96)	8 (1.13)

Contd....

Socio-Economic Amenities - Rural

Access to Education Facilities

Particulars	Number of Villages (% of Population)				
	Available	Not Available	If Not Available (Distance of Nearest Facility)		
			A	B	C
Govt. Primary School	144 (94)	15 (6)	2 (1)	0 (0)	0 (0)
Private Primary School	20 (20)	139 (80)	0 (0)	0 (0)	0 (0)
Govt. Middle School	64 (56)	95 (44)	35 (16)	3 (1)	5 (3)
Private Middle School	20 (19)	139 (81)	8 (3)	3 (2)	0 (0)
Govt. Secondary School	0 (0)	159 (100)	23 (15)	20 (13)	17 (12)
Private Secondary School	10 (10)	149 (90)	22 (13)	29 (14)	2 (1)
Govt. Senior Secondary School	0 (0)	159 (100)	17 (12)	25 (15)	25 (18)
Private Senior Secondary School	9 (8)	150 (92)	17 (11)	31 (16)	7 (3)
Govt. Arts and Science Degree College	0 (0)	159 (100)	2 (2)	23 (12)	51 (32)
Private Arts and Science Degree College	0 (0)	159 (100)	1 (2)	11 (6)	35 (22)
Govt. Engineering College	0 (0)	159 (100)	1 (2)	4 (2)	61 (38)
Private Engineering College	0 (0)	159 (100)	0 (0)	6 (3)	52 (30)
Govt. Medicine College	0 (0)	159 (100)	1 (0)	2 (1)	56 (41)
Private Medicine College	0 (0)	159 (100)	0 (0)	3 (2)	59 (33)
Govt. Management Institute	0 (0)	159 (100)	2 (2)	8 (5)	57 (37)
Private Management Institute	0 (0)	159 (100)	0 (0)	3 (1)	47 (30)
Govt. Polytechnic	4 (2)	155 (98)	7 (6)	24 (15)	79 (51)
Private Polytechnic	0 (0)	159 (100)	0 (0)	1 (0)	13 (7)
Govt. Vocational Training School/ITI	3 (2)	156 (98)	6 (6)	23 (16)	94 (59)
Private Vocational Training School/ITI	0 (0)	159 (100)	0 (0)	0 (0)	5 (2)
Govt. Non Formal Training Centre	2 (1)	157 (99)	2 (1)	22 (13)	69 (45)
Private Non Formal Training Centre	0 (0)	159 (100)	0 (0)	0 (0)	3 (1)
Govt. School For Disabled	0 (0)	159 (100)	0 (0)	10 (6)	75 (49)
Private School For Disabled	0 (0)	159 (100)	0 (0)	0 (0)	5 (2)
Government Others	0 (0)	159 (100)	0 (0)	1 (1)	13 (8)
Private Others	0 (0)	159 (100)	0 (0)	0 (0)	3 (1)

Note : Distance A : Less than 5 km; B : Between 5-10 km; C : 10+ km.; Source : Data Analysis is based on 2011 Census.

DISCLAIMER

The Terms of Use and Disclaimer of Datanet India Private Limited (hereinafter referred to as "Datanet") for use of this analysis report of **Badaun Assembly Constituency (Badaun Vidhan Sabha)** :-

1. **Assembly Factbook™** is a Registered Trade Mark owned by Datanet.
2. All the maps are sketched and graphical representation only and have not been drawn to the scale and also not to represent the actual geographical area or boundary of the unit.
3. The data for the aforesaid analysis is based on authentic sources and has been culled from the various publications of Census, CSO and NSSO for district and block level data, various central and state government departments, Central & State Elections Commissions and the concerned Returning Officers' releases, Electoral Rolls, Election results and allied publications, internal assessment, surveys, estimates and analysis. Therefore, certain adjustment of data at micro level may have been done to arrive closer to the macro data.
4. Data have been provided on an "As Is" and "As AVAILABLE" basis
5. The colours shown in the maps or diagram and charts of a particular party, alliance or AC are indicative and do not represent them.
6. This publication which includes maps, sheets, graphs and data would be the property under copyright of Datanet only. The user may use these for its internal study, analysis and research purposes. It's public display, re-selling or any commercial uses by the user are not allowed.
7. Datanet has taken due care and caution in compilation and processing of data and allied information, but does not guarantee the accuracy, adequacy or completeness of any information/analysis and will be not responsible for any errors or omissions or for the results obtained from the use of such information/analysis.
8. All the contents for the publication have been culled from various authentic sources and Datanet reasonably believes such sources to be reliable, but does not make any representations, express or implied as to the accuracy or fitness of use of such information. The information or contents of the information/analysis do not constitute advice and should not be relied upon in making (or refraining from making) any decision. Any reliance placed upon the information provided by Datanet is the sole responsibility and strictly at the user's risk.
9. In no event will Datanet be liable for any damages (including, without limitation, damages for loss of business projects, or loss of profits) arising in contract, tort or otherwise from the use of or inability to use any of its contents, or from any action taken (or refrained from being taken) as a result of using the analysis or any of its contents. Datanet its directors, owners, editors, officials, employees, distributor and agents or any associate will not be liable for any errors in the information contained or any consequences arising from the use of the contents of the provided information/analysis.
10. If any provision of these terms and conditions is held invalid or illegal or unenforceable for any reason by any court of competent jurisdiction, such provision shall be severed and the remainder of provisions of the terms and conditions shall continue in full force and effect as if the Term of Use had been executed with the invalid, illegal or unenforceable provision eliminated.
11. If there are any discrepancies in the information provided, please bring it to attention of Datanet for suitable rectification measures.

**Buy Online This Complete Book At
Datanet India eBooks Store**

www.indiastatpublications.com

or go directly at

**[http://www.indiastatpublications.com/
Assembly_factbook/Uttar Pradesh/Badaun/ Badaun](http://www.indiastatpublications.com/Assembly_factbook/Uttar%20Pradesh/Badaun/Badaun)**

 **indiastat**elections

ISBN : 978-93-5905-760-6



9 789359 057606