



Uttar Pradesh

Assembly Factbook™

Gopalpur Assembly Constituency



Key Electoral Data of Gopalpur
Assembly Constituency (Vidhan Sabha)

Uttar Pradesh

Assembly Factbook™

Gopalpur Assembly Constituency



Gopalpur Vidhan Sabha

Editor & Director

Dr. R.K. Thukral

Research Editor

Dr. Shafeeq Rahman

**Compiled, Researched and Published by
Datanet India Pvt. Ltd.**

D-100, 1st Floor,

Okhla Industrial Area, Phase-I,

New Delhi- 110020.

Ph.: 91-11- 43580781-84

Email : support@indiastatpublications.com

Website : www.indiastatelections.com

Online Book Store :

www.indiastatpublications.com

Report No. : AFB/UP-344-0123

ISBN : 978-93-5905-869-6

First Edition : January, 2018

Sixth Updated Edition : January, 2023

Price : Rs.11500/-

US\$ 310

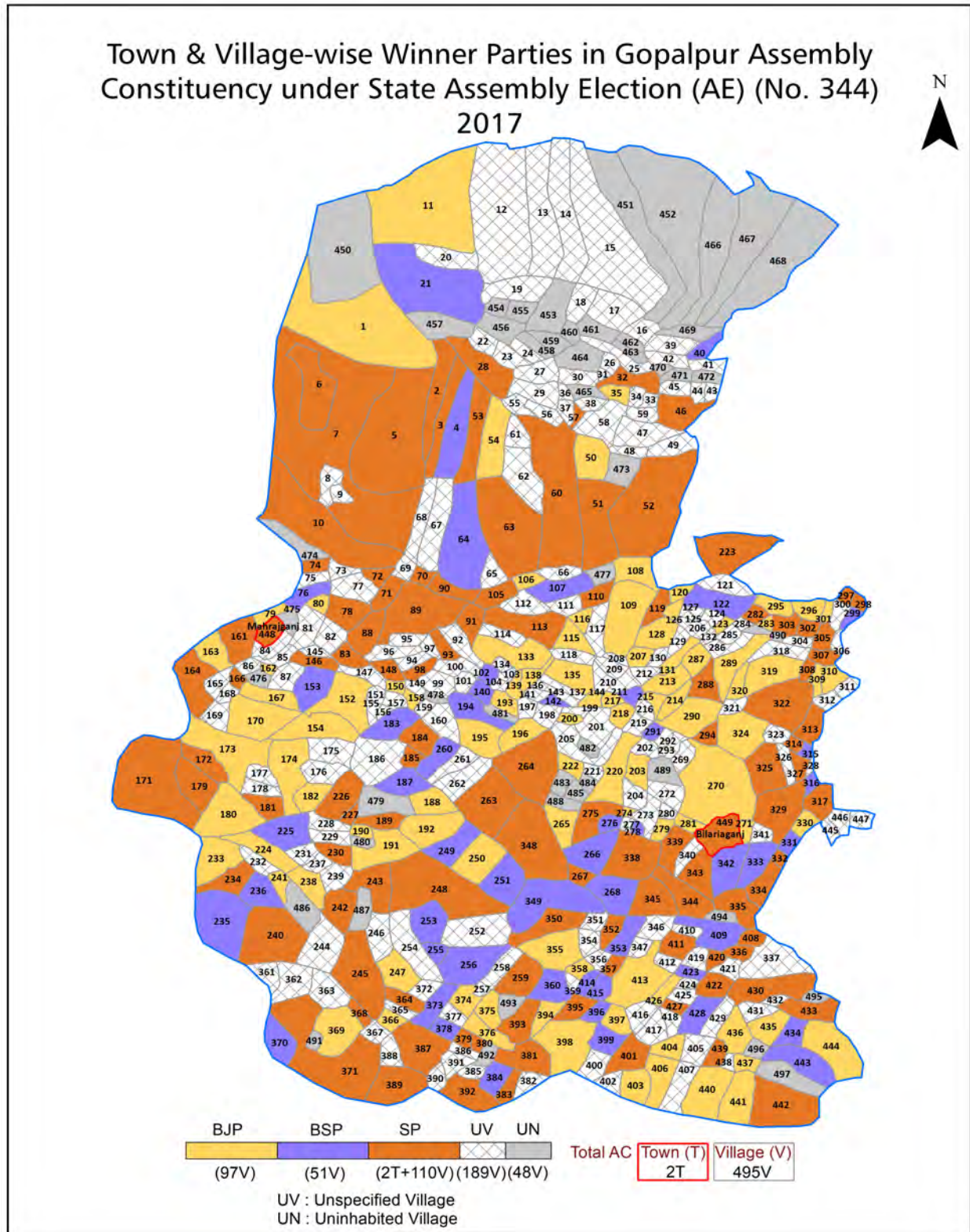
© Datanet India Pvt. Ltd.

All rights reserved. No part of this book may be reproduced, stored in a retrieval system or transmitted in any form or by any means, mechanical photocopying, photographing, scanning, recording or otherwise without the prior written permission of the publisher. Please refer to Disclaimer at page no. 336 for the use of this publication.

Printed in India

No.	Particulars	Page No.
	Introduction	
1	Assembly Constituency - (Vidhan Sabha) at a Glance Features of Assembly as per Delimitation Commission of India (2008)	1-2
	Location and Political Maps	
2	Location Map Boundaries of Assembly Constituency - (Vidhan Sabha) in District Boundaries of Assembly Constituency under Parliamentary Constituency - (Lok Sabha) Town & Village-wise Winner Parties-2022, 2019, 2017, 2014, 2012 and 2009	3-11
	Administrative Setup (2011)	
3	District Sub-district Towns Villages Inhabited Villages Uninhabited Villages Village Panchayat Intermediate Panchayat	12-34
	Demographics (2011)	
4	Population Households Rural/Urban Population Towns and Villages by Population Size Sex Ratio (Total & 0-6 Years) Religious Population Social Population Literacy Rate	35-36
	Electoral Features	
5	Important Dates of Last Elections Held Electors by Gender Service Electors Voters Voters Turnout Polling Stations & Average Number of Electors per Polling Station Electors by Age Group Present Elected Representatives	37-42
	Historical Summary Election Results	
6	Vote Share of Major Parties Winning Margin (Number & Percentage) Polarity of Parties Summary Result of Assembly Segment of Parliamentary Election 2019, 2014, 2009, 2004 and 1999 Summary Result of Assembly Elections 2022, 2017, 2012, 2007, 2002, 1996, 1993, 1991, 1989, 1985, 1980, 1977, 1974, 1969, 1967, 1962 and 1957	43-67
	Polling Station Level Election Results	
7	Name and Number of Polling Station 2022, 2019, 2017, 2014, 2012 and 2009 Polling Station-wise Electors, Voters & Voters Turnout 2022, 2019, 2017, 2014, 2012 and 2009 Polling Station wise Elections Results 2022, 2019, 2017, 2014, 2012 and 2009	68-291
8	Panchayat and Local Bodies Election Results Panchayat Result 2015 Urban Local Bodies Result 2012	292-314
9	Share of Assembly Constituency Share of Assembly Constituency - (Vidhan Sabha) in State, District and Parliamentary Constituency - (Lok Sabha)	315
10	Socio-Economic Amenities (2011) Access to Administrative Units Agricultural, Manufacturing and Industrial Commodities Demographic Indicators Education Health & Manpower Drinking Water Supply Sanitation Entertainment and Recreations Infrastructure Power Food Allocation Distribution and Marketing of Agriculture Commodities Infrastructure Transport and Road Infrastructure Communication Banking and Financial Services Land Use Irrigation Source	317-331
11	Abbreviation & Sources	332-335
12	Disclaimer	336

Location & Political Map



Administrative Setup

List of Village Panchayat & Intermediate Panchayat (Block) Name - 2011

Village Name	Village Panchayat Name	Intermediate Panchayat Name
Ahankaripur	Mahrupur	Mahrajganj
Akbalpur	Govardhanpur	Mahrajganj
Akbarpur	Akbarpur	Bilariyaganj
Akhaipur	Tandwa Akhaipur	Bilariyaganj
Akhapur	Aajapur	Bilariyaganj
Akharchanda	Chandpur Akharchanda	Mahrajganj
Akshaibat	Pratappur	Mahrajganj
Alauddin Patti	Azamgarh	Bilariyaganj
Amkolhi	Pakhaura	Bilariyaganj
Amraula Deh	Amraula Deh	Bilariyaganj
Andakhor	Anda Khor	Bilariyaganj
Arazi Amani	Amani	Mahrajganj
Arazi Atanagar	Badhiya Chak	Mahrajganj
Arazi Bagahwa	Arazi Jajmanjot	Mahrajganj
Arazi Bairiya	Ibrahimpur	Mahrajganj
Arazi Bargadahawa	Badhiya Chak	Mahrajganj
Arazi Barhiya Chak	Badhiyanpur	Mahrajganj
Arazi Basantpur	Shankarpur	Mahrajganj
Arazi Bibipur	Badhiya Chak	Mahrajganj
Arazi Chandraha	Arazi Hathiyagarh	Mahrajganj
Arazi Chera Katghara	Badhiya Chak	Mahrajganj
Arazi Chhathiya Bhaiya	Ibrahimpur	Mahrajganj
Arazi Dewara	Mau Bararturk Chara	Mahrajganj
Arazi Durgaya Patti	Arazi Hathiyagarh	Mahrajganj
Arazi Gangapur	Arazi Mabahpurwa	Mahrajganj
Arazi Ganichak	Badhiya Chak	Mahrajganj
Arazi Godiya	Badhiya Chak	Mahrajganj
Arazi Gulamrasul	Arazi Jajman Jot	Mahrajganj
Arazi Gulariya	Badhiya Chak	Mahrajganj

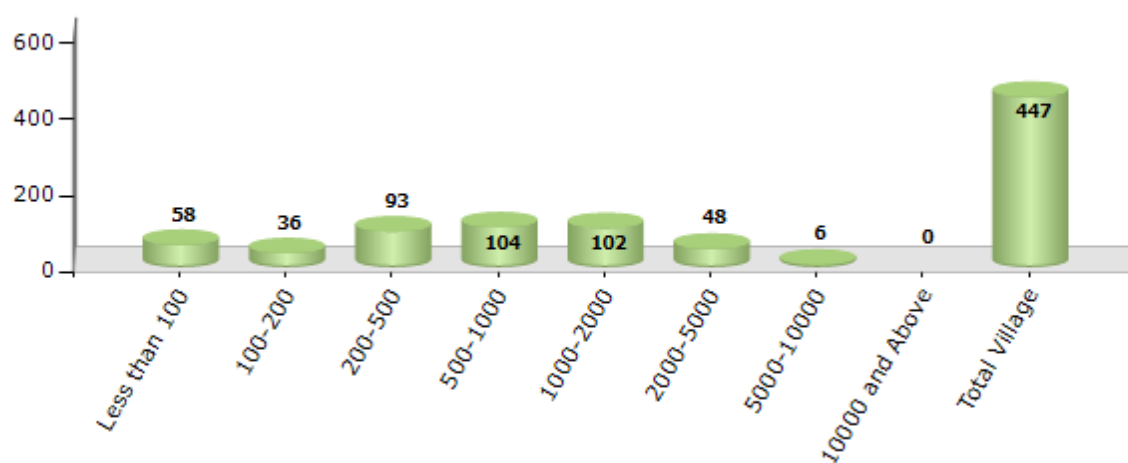
Contd....

Demographics

Number of Villages by Population Size - 2011

Less than 100	100-200	200-500	500-1000	1000-2000	2000-5000	5000-10000	10000 and Above	Total Village
58	36	93	104	102	48	6	0	447

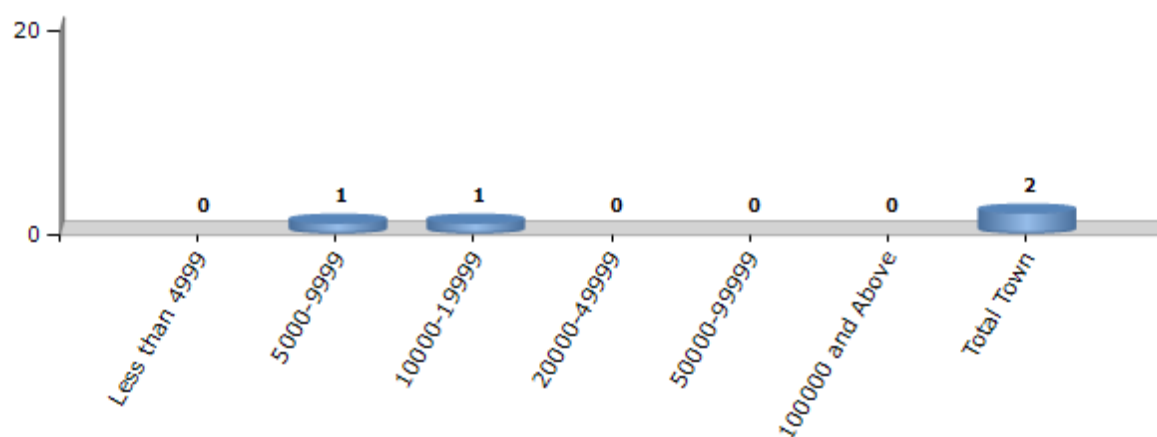
Number of Villages by Population Size - 2011



Number of Towns by Population Size - 2011

Less than 4999	5000-9999	10000-19999	20000-49999	50000-99999	100000 and Above	Total Town
0	1	1	0	0	0	2

Number of Towns by Population Size - 2011



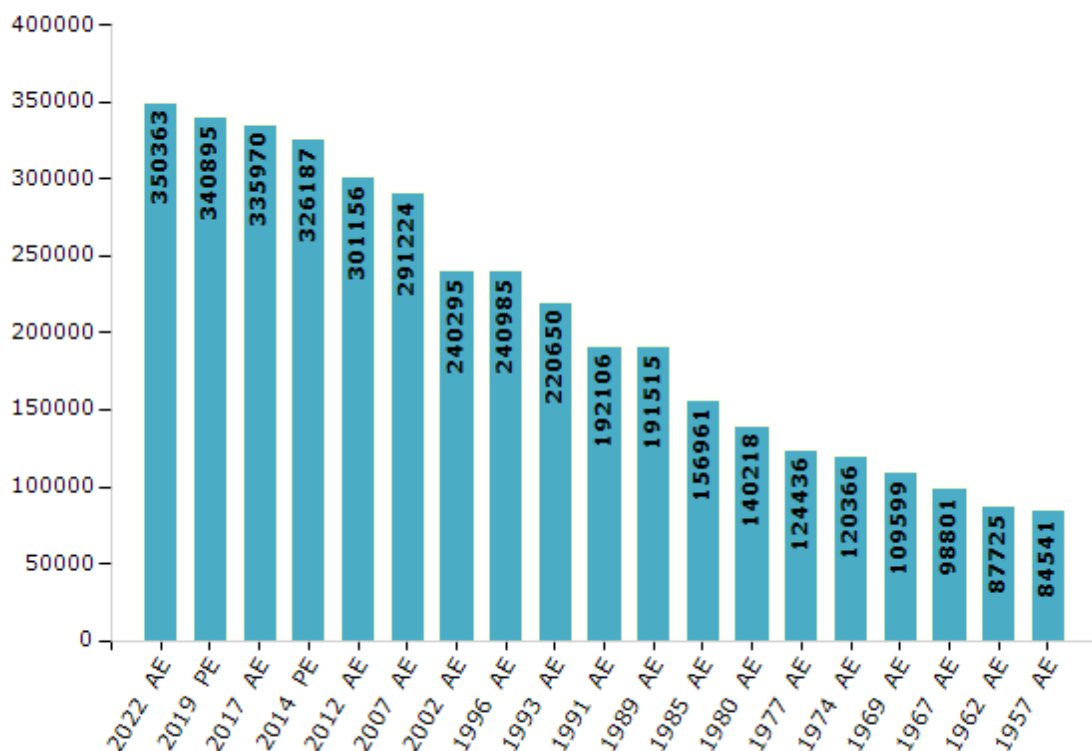
Electoral Features

Electors by Male & Female

Year	Male	Female	Others	Total
2022 AE	187029	163326	8	350363
2019 PE	187471	153417	7	340895
2017 AE	186972	148975	23	335970
2014 PE	181051	145118	18	326187
2012 AE	165742	135396	18	301156
2009 PE	-	-	-	-
2007 AE	157275	133949	-	291224
2004 PE	-	-	-	-
2002 AE	130354	109941	-	240295
1999 PE	-	-	-	-
1996 AE	132876	108109	-	240985
1993 AE	121700	98950	-	220650

Year	Male	Female	Others	Total
1991 AE	106818	85288	-	192106
1989 AE	114914	76601	-	191515
1985 AE	86379	70582	-	156961
1980 AE	76636	63582	-	140218
1977 AE	67943	56493	-	124436
1974 AE	65854	54512	-	120366
1969 AE	58356	51243	-	109599
1967 AE	-	-	-	98801
1962 AE	-	-	-	87725
1957 AE	-	-	-	84541
1952 AE	-	-	-	-

Number of Electors



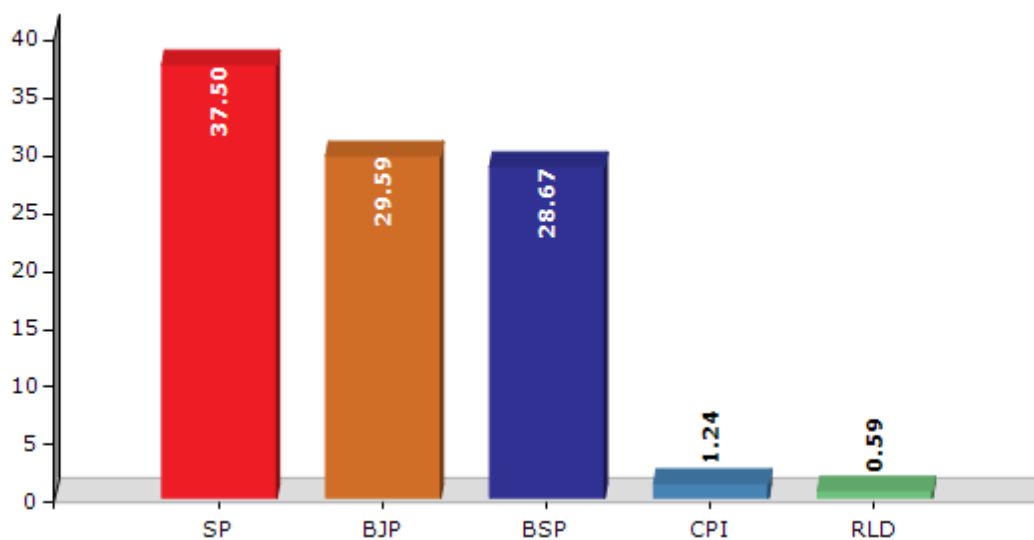
Note : AE : Assembly Election, PE : Assembly Segment of Parliamentary Election

Historical Summary Election Results

Summary Result of Assembly Election - 2017

Candidate Name	Party	Votes	Votes %
Nafees Ahmad	SP	70980	37.5
Shrikrishna Pal	BJP	56020	29.59
Kamla Prasad Yadav	BSP	54271	28.67
Imteyaz Beg	CPI	2351	1.24
Chandrmohan	RLD	1117	0.59
Aniruddha Ram Pasi	ASSP	742	0.39
Munna Lal	IND	592	0.31
Rajaram Yadav	BMUP	529	0.28
Haushila	PMHP	442	0.23
Veena	BBPP	385	0.2
Harihar Prasad Pandey	FDDP	350	0.18
	NOTA	1521	0.8

Votes Percentage of Top Parties - 2017



Polling Station Level Election Results

Number and Name of Polling Stations (PS) (2022)

Number of Polling Stations	Name of Polling Stations	Number of Polling Stations	Name of Polling Stations
1	P.V. Mahaji Devara Jadid (R.N.-1)	22	P. V. Saidpur (R.N.-1)
2	P.V. Mahaji Devara Jadid (R.N.-2)	23	P.V. Saidpur (R.N.-2)
3	P.V. Naubar Devara Jadid Kita Doyam (R.N. - 1)	24	Gurga H.S.S. Shivpur
4	P.V. Naubar Devara Jadid Kita Doyam (R.N. - 2)	25	P. V. Shivpur (R.N.-1)
5	P.V. Araj Mahapurava (R.N.1)	26	P. V. Shivpur (R.N.-2)
6	P.V. Araj Mahapurava (R.N.2)	27	P. V. Shivpur (R.N.-3)
7	P.B. Semari	28	P. V. Naubar Harakhpura
8	P.V. Araj Shankarpur (R.N.-1)	29	P. V. Naubar Turkchara
9	P.V. Araj Shankarpur (R.N.-2)	30	P.V. Naubar Tripurarpur Khalsa (R.N.-1)
10	P.V. Araj Shankarpur (R.N.-3)	31	P.V. Naubar Tripurarpur Khalsa (R.N.-2)
11	J.H.S. Ibarhimpur (R.N.-1)	32	P.V. Naubar Tripurarpur Khalsa (R.N.-3)
12	J.H.S. Ibarhimpur (R.N.-2)	33	P.V. Naubar Devara Jadid Kita -I Aughargang (R.N.-1)
13	P.V. Rashulpur Bhaiya (R.N.-1)	34	P.V. Naubar Devara Jadid Kita -I Aughargang (R.N.-2)
14	P.V. Rashulpur Bhaiya (R.N.-2)	35	P.V. Naubar Devara Jadid Kita -I Aughargang (R.N.-3)
15	P.V. Kudhie (R.N.-1)	36	P.V. Naubar Devara Jadid Kita -I Mathura Ka Pura (R.N.-1)
16	P.V. Kudhie (R.N.-2)	37	P. V. Naubar Devara Jadid Kita -I Mathura Ka Pura (R.N.-2)
17	P .V. Araj Amani (R.N.-1)	38	P.V. Naubar Devara Jadid Kita -I Mathura Ka Pura (R.N.-3)
18	P.V. Araj Amani (R.N.-2)	39	P. V. Totahava Devara Jadid (R.N.-1)
19	P.V. Araj Amani (R.N.-3)	40	P.V. Totahava Devara Jadid (R.N.-2)
20	J.H.S. Araj Amani (R.N.-1)	41	Mini Sachivalay Devara Jadid (R.N.-1)
21	J.H.S. Araj Amani (R.N.-2)	42	Mini Sachivalay Devara Jadid (R.N.-2)

Contd....

Polling Station Level Election Results

Polling Station-wise Votes Secured by Overall Top Five Parties in Gopalpur Assembly in Assembly Election (AE) under Azamgarh Parliamentary Constituency in Uttar Pradesh (2022)

Number of Polling Station	Winner - Nafees Ahmad (SP)	Runner-up - Satyendra Rai (BJP)	3rd - Ramesh Chand Yadav (BSP)	4th - Abdula (AIMIM)	5th - Yogendra Yadav (VSIP)	NOTA	Other	Total Votes Secured
36	257	70	171	6	50	1	15	570
37	423	25	57	0	12	6	8	531
38	212	59	173	2	35	3	18	502
39	202	204	51	2	4	4	7	474
40	214	154	55	4	6	6	13	452
41	107	259	55	11	56	1	15	504
42	271	109	53	0	17	1	10	461
43	196	104	103	2	64	5	8	482
44	213	38	234	3	36	5	11	540
45	107	175	5	4	1	0	6	298
46	135	58	116	0	5	0	6	320
47	229	132	164	3	37	5	18	588
48	197	48	152	0	5	3	10	415
49	320	75	74	1	7	7	17	501
50	255	52	201	0	8	3	14	533
51	349	50	284	1	3	6	14	707
52	346	38	20	1	3	4	6	418
53	363	6	70	0	3	2	10	454
54	358	215	115	5	9	4	15	721
55	228	109	128	4	4	6	6	485
56	338	74	219	1	2	2	10	646
57	97	95	290	2	2	4	19	509
58	113	120	161	0	5	6	8	413
59	444	82	8	2	2	3	4	545
60	423	55	116	1	6	4	12	617
61	422	39	213	1	2	4	10	691
62	209	135	195	2	1	5	10	557
63	114	26	403	1	2	6	22	574
64	399	16	28	0	0	8	12	463
65	507	86	54	2	17	5	26	697
66	71	235	163	2	11	3	27	512
67	19	9	248	0	0	2	4	282
68	6	197	116	0	0	2	2	323
69	259	52	62	2	1	4	10	390
70	261	68	198	0	3	8	24	562

Contd....

Polling Station Level Election Results

Winner, Runner-up and 3rd Party Position & Winning Margin According to Polling Stations in Gopalpur Assembly in Assembly Election (AE) under Azamgarh Parliamentary Constituency in Uttar Pradesh (2022)

Polling Station Number	Winner Party	Winner Votes (%)	Runner-up Party	Runner-up Votes (%)	Winning Margin Votes (%)	Third Party	Third Party Votes (%)	Other Votes (%)
71	SP	203 (39.57)	BJP	165 (32.16)	38 (7.41)	BSP	134 (26.12)	11 (2.14)
72	SP	293 (59.43)	BJP	129 (26.17)	164 (33.26)	AIMIM	51 (10.34)	20 (4.06)
73	BSP	241 (48.69)	BJP	174 (35.15)	67 (13.54)	SP	60 (12.12)	20 (4.04)
74	SP	260 (60.75)	BJP	124 (28.97)	136 (31.78)	BSP	21 (4.91)	23 (5.37)
75	SP	410 (64.77)	BJP	107 (16.9)	303 (47.87)	BSP	80 (12.64)	36 (5.69)
76	BJP	189 (53.85)	BSP	90 (25.64)	99 (28.21)	SP	60 (17.09)	12 (3.42)
77	BJP	306 (80.1)	SP	50 (13.09)	256 (67.01)	BSP	22 (5.76)	4 (1.05)
78	BJP	230 (68.45)	SP	77 (22.92)	153 (45.53)	BSP	11 (3.27)	18 (5.36)
79	SP	312 (60.94)	BJP	157 (30.66)	155 (30.28)	BSP	22 (4.3)	21 (4.1)
80	SP	162 (33.06)	BSP	159 (32.45)	3 (0.61)	BJP	142 (28.98)	27 (5.51)
81	BSP	109 (36.09)	BJP	99 (32.78)	10 (3.31)	SP	92 (30.46)	2 (0.66)
82	BJP	219 (59.35)	SP	135 (36.59)	84 (22.76)	BSP	4 (1.08)	11 (2.98)
83	BJP	268 (49.72)	BSP	190 (35.25)	78 (14.47)	SP	54 (10.02)	27 (5.01)
84	BJP	244 (44.28)	SP	219 (39.75)	25 (4.53)	BSP	35 (6.35)	53 (9.62)
85	BJP	285 (47.74)	BSP	200 (33.5)	85 (14.24)	SP	90 (15.08)	22 (3.69)
86	SP	192 (34.04)	BJP	187 (33.16)	5 (0.88)	BSP	150 (26.6)	35 (6.21)
87	BJP	197 (58.98)	SP	120 (35.93)	77 (23.05)	BSP	5 (1.5)	12 (3.59)
88	SP	159 (35.02)	BSP	130 (28.63)	29 (6.39)	AIMIM	90 (19.82)	75 (16.52)
89	SP	222 (41.26)	AIMIM	160 (29.74)	62 (11.52)	BJP	84 (15.61)	72 (13.38)
90	BJP	329 (79.85)	SP	57 (13.83)	272 (66.02)	BSP	11 (2.67)	15 (3.64)
91	BJP	240 (71.22)	SP	75 (22.26)	165 (48.96)	BSP	8 (2.37)	14 (4.15)
92	BJP	208 (46.33)	SP	175 (38.98)	33 (7.35)	BSP	38 (8.46)	28 (6.24)
93	SP	251 (43.13)	BJP	218 (37.46)	33 (5.67)	BSP	84 (14.43)	29 (4.98)
94	SP	481 (92.32)	BSP	20 (3.84)	461 (88.48)	AAP	8 (1.54)	12 (2.3)
95	SP	480 (92.13)	BJP	21 (4.03)	459 (88.1)	BSP	15 (2.88)	5 (0.96)
96	BJP	242 (48.3)	BSP	126 (25.15)	116 (23.15)	SP	77 (15.37)	56 (11.18)
97	BSP	261 (51.68)	SP	133 (26.34)	128 (25.34)	BJP	98 (19.41)	13 (2.57)
98	BJP	330 (72.05)	SP	69 (15.07)	261 (56.98)	BSP	39 (8.52)	20 (4.37)
99	BJP	298 (64.5)	BSP	92 (19.91)	206 (44.59)	SP	51 (11.04)	21 (4.55)
100	BJP	187 (54.05)	BSP	88 (25.43)	99 (28.62)	SP	53 (15.32)	18 (5.2)
101	BJP	130 (43.77)	SP	80 (26.94)	50 (16.83)	BSP	67 (22.56)	20 (6.73)
102	BSP	252 (36.21)	SP	229 (32.9)	23 (3.31)	BJP	188 (27.01)	27 (3.88)
103	BJP	72 (52.55)	BSP	46 (33.58)	26 (18.97)	SP	14 (10.22)	5 (3.65)
104	BSP	268 (43.65)	BJP	225 (36.64)	43 (7.01)	SP	93 (15.15)	28 (4.56)
105	BJP	172 (43.54)	SP	170 (43.04)	2 (0.5)	BSP	42 (10.63)	11 (2.78)

Contd....

Socio-Economic Amenities - Rural

Access to Education Facilities

Particulars	Number of Villages (% of Population)				
	Available	Not Available	If Not Available (Distance of Nearest Facility)		
			A	B	C
Govt. Primary School	203 (73)	244 (27)	150 (14)	8 (0)	2 (0)
Private Primary School	58 (26)	389 (74)	20 (2)	2 (0)	0 (0)
Govt. Middle School	107 (48)	340 (52)	167 (24)	10 (1)	3 (0)
Private Middle School	46 (21)	401 (79)	64 (8)	16 (1)	1 (0)
Govt. Secondary School	12 (5)	435 (95)	137 (29)	30 (7)	5 (1)
Private Secondary School	25 (16)	422 (84)	152 (26)	39 (5)	2 (1)
Govt. Senior Secondary School	1 (0)	446 (100)	134 (29)	28 (8)	20 (5)
Private Senior Secondary School	6 (9)	441 (91)	139 (25)	46 (6)	4 (1)
Govt. Arts and Science Degree College	0 (0)	447 (100)	10 (1)	57 (16)	186 (49)
Private Arts and Science Degree College	1 (1)	446 (99)	46 (8)	45 (10)	72 (8)
Govt. Engineering College	0 (0)	447 (100)	1 (0)	33 (9)	205 (51)
Private Engineering College	0 (0)	447 (100)	1 (0)	7 (2)	88 (16)
Govt. Medicine College	0 (0)	447 (100)	26 (4)	58 (15)	239 (52)
Private Medicine College	0 (0)	447 (100)	1 (0)	2 (0)	64 (17)
Govt. Management Institute	0 (0)	447 (100)	4 (1)	36 (10)	214 (52)
Private Management Institute	0 (0)	447 (100)	2 (0)	4 (1)	50 (7)
Govt. Polytechnic	0 (0)	447 (100)	1 (0)	42 (12)	376 (82)
Private Polytechnic	0 (0)	447 (100)	4 (1)	1 (0)	2 (0)
Govt. Vocational Training School/ITI	0 (0)	447 (100)	0 (0)	41 (12)	369 (82)
Private Vocational Training School/ITI	0 (0)	447 (100)	0 (0)	0 (0)	10 (1)
Govt. Non Formal Training Centre	5 (3)	442 (97)	8 (1)	39 (12)	198 (49)
Private Non Formal Training Centre	0 (0)	447 (100)	0 (0)	0 (0)	13 (3)
Govt. School For Disabled	0 (0)	447 (100)	7 (1)	36 (10)	197 (52)
Private School For Disabled	0 (0)	447 (100)	0 (0)	1 (0)	92 (12)
Government Others	0 (0)	447 (100)	0 (0)	6 (3)	25 (6)
Private Others	0 (0)	447 (100)	0 (0)	1 (0)	2 (0)

Note : Distance A : Less than 5 km; B : Between 5-10 km; C : 10+ km.; Source : Data Analysis is based on 2011 Census.

DISCLAIMER

The Terms of Use and Disclaimer of Datanet India Private Limited (hereinafter referred to as "Datanet") for use of this analysis report of **Gopalpur Assembly Constituency (Gopalpur Vidhan Sabha)** :-

1. **Assembly Factbook™** is a Registered Trade Mark owned by Datanet.
2. All the maps are sketched and graphical representation only and have not been drawn to the scale and also not to represent the actual geographical area or boundary of the unit.
3. The data for the aforesaid analysis is based on authentic sources and has been culled from the various publications of Census, CSO and NSSO for district and block level data, various central and state government departments, Central & State Elections Commissions and the concerned Returning Officers' releases, Electoral Rolls, Election results and allied publications, internal assessment, surveys, estimates and analysis. Therefore, certain adjustment of data at micro level may have been done to arrive closer to the macro data.
4. Data have been provided on an "As Is" and "As AVAILABLE" basis
5. The colours shown in the maps or diagram and charts of a particular party, alliance or AC are indicative and do not represent them.
6. This publication which includes maps, sheets, graphs and data would be the property under copyright of Datanet only. The user may use these for its internal study, analysis and research purposes. It's public display, re-selling or any commercial uses by the user are not allowed.
7. Datanet has taken due care and caution in compilation and processing of data and allied information, but does not guarantee the accuracy, adequacy or completeness of any information/analysis and will be not responsible for any errors or omissions or for the results obtained from the use of such information/analysis.
8. All the contents for the publication have been culled from various authentic sources and Datanet reasonably believes such sources to be reliable, but does not make any representations, express or implied as to the accuracy or fitness of use of such information. The information or contents of the information/analysis do not constitute advice and should not be relied upon in making (or refraining from making) any decision. Any reliance placed upon the information provided by Datanet is the sole responsibility and strictly at the user's risk.
9. In no event will Datanet be liable for any damages (including, without limitation, damages for loss of business projects, or loss of profits) arising in contract, tort or otherwise from the use of or inability to use any of its contents, or from any action taken (or refrained from being taken) as a result of using the analysis or any of its contents. Datanet its directors, owners, editors, officials, employees, distributor and agents or any associate will not be liable for any errors in the information contained or any consequences arising from the use of the contents of the provided information/analysis.
10. If any provision of these terms and conditions is held invalid or illegal or unenforceable for any reason by any court of competent jurisdiction, such provision shall be severed and the remainder of provisions of the terms and conditions shall continue in full force and effect as if the Term of Use had been executed with the invalid, illegal or unenforceable provision eliminated.
11. If there are any discrepancies in the information provided, please bring it to attention of Datanet for suitable rectification measures.

**Buy Online This Complete Book At
Datanet India eBooks Store**

www.indiastatpublications.com

or go directly at

**[http://www.indiastatpublications.com/
Assembly_factbook/Uttar Pradesh/Azamgarh/ Gopalpur](http://www.indiastatpublications.com/Assembly_factbook/Uttar%20Pradesh/Azamgarh/Gopalpur)**



i indiastat**elections**

ISBN : 978-93-5905-869-6

