



Uttar Pradesh

Assembly Factbook™

Aonla Assembly Constituency



Key Electoral Data of Aonla
Assembly Constituency (Vidhan Sabha)

Uttar Pradesh

Assembly Factbook™

Aonla Assembly Constituency



Aonla Vidhan Sabha

Editor & Director

Dr. R.K. Thukral

Research Editor

Dr. Shafeeq Rahman

**Compiled, Researched and Published by
Datanet India Pvt. Ltd.**

D-100, 1st Floor,

Okhla Industrial Area, Phase-I,

New Delhi- 110020.

Ph.: 91-11- 43580781-84

Email : support@indiastatpublications.com

Website : www.indiastatelections.com

Online Book Store :

www.indiastatpublications.com

Report No. : AFB/UP-126-0123

ISBN : 978-93-5905-842-9

First Edition : January, 2018

Sixth Updated Edition : January, 2023

Price : Rs.11500/-

US\$ 310

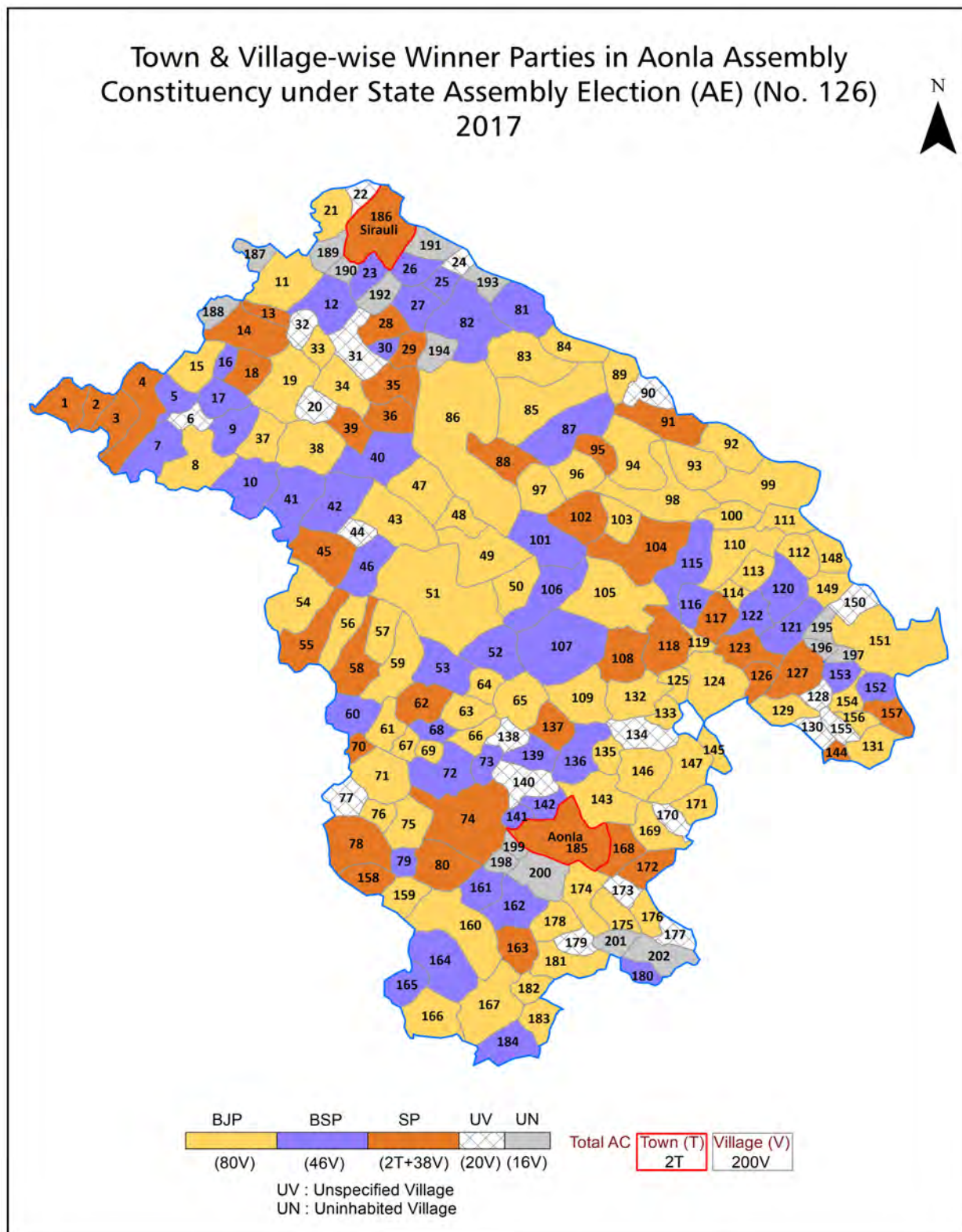
© Datanet India Pvt. Ltd.

All rights reserved. No part of this book may be reproduced, stored in a retrieval system or transmitted in any form or by any means, mechanical photocopying, photographing, scanning, recording or otherwise without the prior written permission of the publisher. Please refer to Disclaimer at page no. 289 for the use of this publication.

Printed in India

No.	Particulars	Page No.
	Introduction	
1	Assembly Constituency - (Vidhan Sabha) at a Glance Features of Assembly as per Delimitation Commission of India (2008)	1-2
	Location and Political Maps	
2	Location Map Boundaries of Assembly Constituency - (Vidhan Sabha) in District Boundaries of Assembly Constituency under Parliamentary Constituency - (Lok Sabha) Town & Village-wise Winner Parties-2022, 2019, 2017, 2014, 2012 and 2009	3-11
	Administrative Setup (2011)	
3	District Sub-district Towns Villages Inhabited Villages Uninhabited Villages Village Panchayat Intermediate Panchayat	12-22
	Demographics (2011)	
4	Population Households Rural/Urban Population Towns and Villages by Population Size Sex Ratio (Total & 0-6 Years) Religious Population Social Population Literacy Rate	23-24
	Electoral Features	
5	Important Dates of Last Elections Held Electors by Gender Service Electors Voters Voters Turnout Polling Stations & Average Number of Electors per Polling Station Electors by Age Group Present Elected Representatives	25-30
	Historical Summary Election Results	
6	Vote Share of Major Parties Winning Margin (Number & Percentage) Polarity of Parties Summary Result of Assembly Segment of Parliamentary Election 2019, 2014, 2009, 2004 and 1999 Summary Result of Assembly Elections 2022, 2017, 2012, 2007, 2002, 1996, 1993, 1991, 1989, 1985, 1980, 1977, 1974, 1969, 1967, 1962, 1957 and 1952	31-56
	Polling Station Level Election Results	
7	Name and Number of Polling Station 2022, 2019, 2017, 2014, 2012 and 2009 Polling Station-wise Electors, Voters & Voters Turnout 2022, 2019, 2017, 2014, 2012 and 2009 Polling Station wise Elections Results 2022, 2019, 2017, 2014, 2012 and 2009	57-250
8	Panchayat and Local Bodies Election Results Panchayat Result 2015 Urban Local Bodies Result 2012	251-267
	Share of Assembly Constituency	
9	Share of Assembly Constituency - (Vidhan Sabha) in State, District and Parliamentary Constituency - (Lok Sabha)	268
	Socio-Economic Amenities (2011)	
10	Access to Administrative Units Agricultural, Manufacturing and Industrial Commodities Demographic Indicators Education Health & Manpower Drinking Water Supply Sanitation Entertainment and Recreations Infrastructure Power Food Allocation Distribution and Marketing of Agriculture Commodities Infrastructure Transport and Road Infrastructure Communication Banking and Financial Services Land Use Irrigation Source	270-284
11	Abbreviation & Sources	285-288
12	Disclaimer	289

Location & Political Map



Administrative Setup

List of Village Panchayat & Intermediate Panchayat (Block) Name - 2011

Village Name	Village Panchayat Name	Intermediate Panchayat Name
Abadanpur	Behta Junu	Majhgawan
Ajmer	Azmer	Ramnagar
Alampur Kot	Almanpura	Ramnagar
Alinagar	Bihat	Aalampur Jafarabad
Amrauli	Amrohi	Majhgawan
Anjani Mustkil	Anjani	Ramnagar
Antpur	Anatpur	Majhgawan
Anurudhpur	Anurudh	Majhgawan
Arazi Be;Dhan Buzurg	Loghan	Ramnagar
Aspur	Aspur	Aalampur Jafarabad
Aurangabad	Paltha	Ramnagar
Bachera	Bachera	Majhgawan
Bahodakhera	Bhora	Ramnagar
Bajhera	Bajhera	Majhgawan
Bara Sirsa	Barra Sirsha	Majhgawan
Baragaon	Baragaown	Majhgawan
Barathanpur	Barathanpur	Ramnagar
Bari Khera	Bari Khera	Ramnagar
Barsera Sikandarpur	Barser	Ramnagar
Basantpur	Bhura	Majhgawan
Bebni	Bibni	Majhgawan
Behari Pur	Biharipur	Ramnagar
Behta Chauhan	Bahjuia	Aalampur Jafarabad
Behta Janu	Behta Junu	Majhgawan
Beudhan Buzurg	Loghan	Ramnagar
Beudhan Khurd	Bughan	Ramnagar
Bhajnai	Khetta	Majhgawan
Bhajuia	Bahjuia	Aalampur Jafarabad
Bheekampur	Bhikampur	Majhgawan

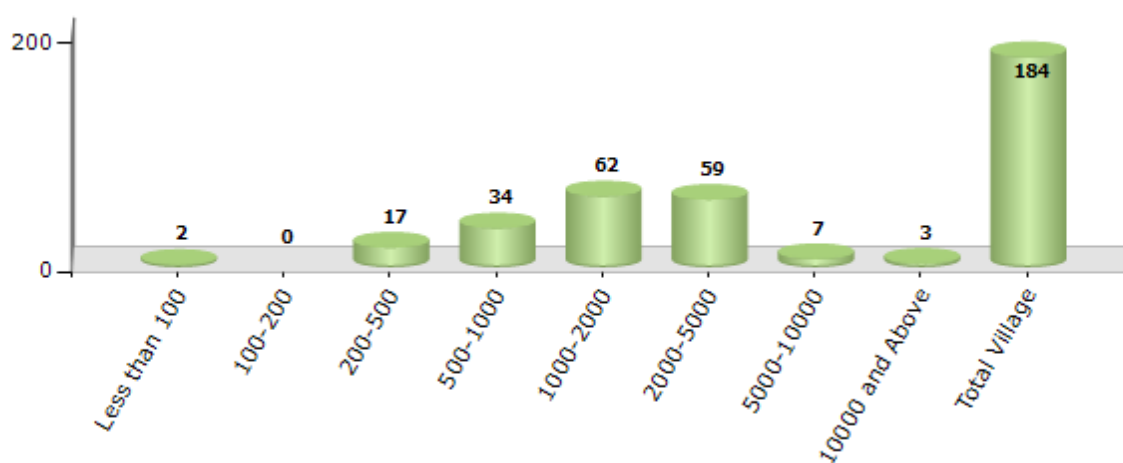
Contd....

Demographics

Number of Villages by Population Size - 2011

Less than 100	100-200	200-500	500-1000	1000-2000	2000-5000	5000-10000	10000 and Above	Total Village
2	0	17	34	62	59	7	3	184

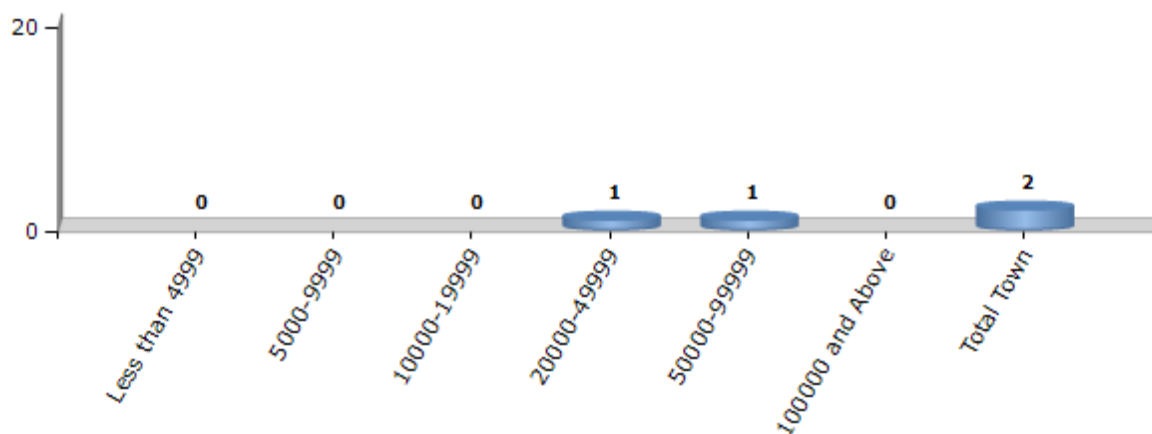
Number of Villages by Population Size - 2011



Number of Towns by Population Size - 2011

Less than 4999	5000-9999	10000-19999	20000-49999	50000-99999	100000 and Above	Total Town
0	0	0	1	1	0	2

Number of Towns by Population Size - 2011



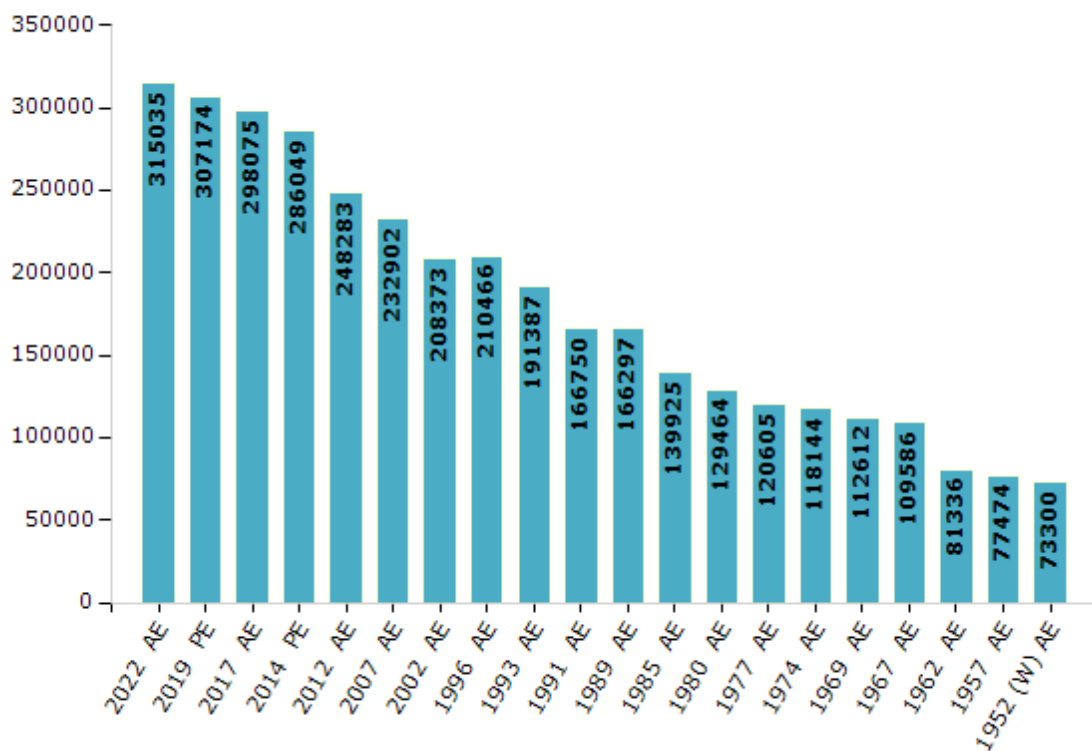
Electoral Features

Electors by Male & Female

Year	Male	Female	Others	Total
2022 AE	170410	144615	10	315035
2019 PE	167625	139543	6	307174
2017 AE	163247	134822	6	298075
2014 PE	156958	129086	5	286049
2012 AE	139353	108926	4	248283
2009 PE	-	-	-	-
2007 AE	128045	104857	-	232902
2004 PE	-	-	-	-
2002 AE	114607	93766	-	208373
1999 PE	-	-	-	-
1996 AE	115703	94763	-	210466
1993 AE	105263	86124	-	191387

Year	Male	Female	Others	Total
1991 AE	91728	75022	-	166750
1989 AE	91478	74819	-	166297
1985 AE	76975	62950	-	139925
1980 AE	68237	61227	-	129464
1977 AE	66382	54223	-	120605
1974 AE	64979	53165	-	118144
1969 AE	61737	50875	-	112612
1967 AE	-	-	-	109586
1962 AE	-	-	-	81336
1957 AE	-	-	-	77474
1952 (W) AE	-	-	-	73300

Number of Electors



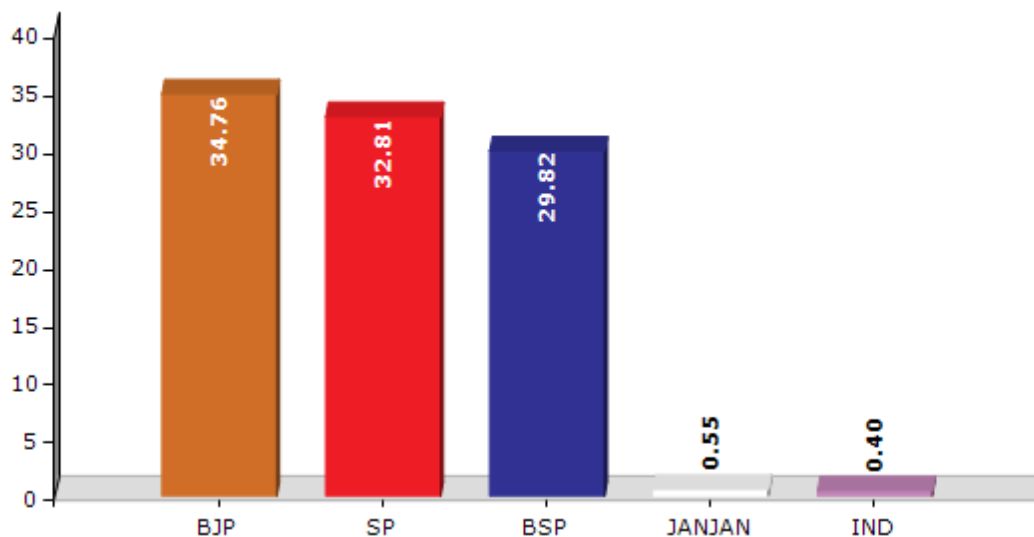
Note : AE : Assembly Election, PE : Assembly Segment of Parliamentary Election, (W) : Aonla West

Historical Summary Election Results

Summary Result of Assembly Election - 2017

Candidate Name	Party	Votes	Votes %
Dharm Pal Singh	BJP	63165	34.76
Sidhraj Singh	SP	59619	32.81
Agam Kumar Maurya	BSP	54192	29.82
Pradeep Saxena	JANJAN	1005	0.55
Rakhi Rani	IND	735	0.4
Hari Om Singh	IND	730	0.4
Raj Pal	BSRD	469	0.26
	NOTA	1794	0.99

Votes Percentage of Top Parties - 2017



Polling Station Level Election Results

Number and Name of Polling Stations (PS) (2022)

Number of Polling Stations	Name of Polling Stations	Number of Polling Stations	Name of Polling Stations
1	Pri.Pat. Shahapur Mu.	22	Pri. Path. Shivpuri R.No.1
2	Pri.Pat. Sirauli	23	Pri. Path. Shivpuri R.No.2
3	K.J.H.School R.N.2 Sirauli	24	Pri. Path. Shivpuri R.No.3
4	K.J.H.School R.N.1 Sirauli	25	J. H. School Shivpur R.N. 1
5	K.J.H.School R.N.3 Sirauli	26	J. H. School Shivpur R.N. 2
6	K.J.H.School R.N.4 Sirauli	27	J. H. School Shivpur R.N. 3
7	Ra. Kr.U.I.C. Sirauli R.N.1	28	Pri. Kanya Path. Shivpur
8	Ra. Kr.U.I.C. Sirauli R.N.2	29	Pri. Path. Hajipur
9	Ra. Kr.U.I.C. Sirauli R.N.3	30	Pri. Path. Namdarganj
10	Ra.Kr.U.I.C. Sirauli R.N.4	31	Pri. Path Gurwa
11	Ra.Kr.U.I.C. Sirauli R.N.5	32	Pri. Path. Dhanaura Gauri R. No. 1
12	Ra.Kr.U.I.C. Sirauli R.N.6	33	Pri. Path. Dhanaura Gauri R. No. 2
13	Kr.U.I.C. Sirauli R.N.7	34	Pri. Path. Sona R.No.1
14	Pri. Path. Pyas R. No. 4	35	Pri. Path. Sona R.No.2
15	Pri. Path. Pyas Room. No. 5	36	Pri. Path. Khargapur
16	Pri. Path. Pyas R. No. 1	37	Pri. Path. Kalyanpur Gaivatpur R. No. 1
17	Pri. Path. Pyas R. No. 2	38	Pri. Path. Kalyanpur Gaivatpur R. No. 2
18	Pri. Path. Pyas R. No. 3	39	Pri. Path. Aurangabad
19	Pri. Path. Anjani Mu. R. No. 1	40	Pri. Path. Paltha R. N. 1
20	Pri. Path. Anjani Mu. R. No. 2	41	Pri. Path. Paltha R. N. 2
21	Pri. Path. Dhaurela Mu0 R. No. 1	42	Pri. Path. Kesarpur R. No. 1

Contd....

Polling Station Level Election Results

Polling Station-wise Votes Secured by Overall Top Five Parties in Aonla Assembly in Assembly Election (AE) under Aonla Parliamentary Constituency in Uttar Pradesh (2022)

Number of Polling Station	Winner - Dharmpal Singh (BJP)	Runner-up - Pt. Radha Krishan Sharma (SP)	3rd - Laxman Prasad (BSP)	4th - Jeeraj Singh (IND)	5th - Omveer (INC)	NOTA	Other	Total Votes Secured
36	241	208	46	14	5	2	57	573
37	73	518	7	7	21	7	11	644
38	86	418	4	2	14	9	12	545
39	NV	NV	NV	NV	NV	NV	NV	NV
40	36	281	16	25	1	0	2	361
41	142	231	5	34	2	0	2	416
42	64	316	110	5	2	2	5	504
43	199	425	1	9	9	3	16	662
44	254	367	1	11	17	3	25	678
45	NV	NV	NV	NV	NV	NV	NV	NV
46	173	239	21	7	5	8	3	456
47	59	375	8	5	1	3	3	454
48	35	366	2	9	3	3	3	421
49	389	95	54	2	5	8	20	573
50	263	90	56	5	2	3	16	435
51	412	130	17	6	6	10	7	588
52	347	308	8	7	14	6	33	723
53	282	140	127	11	3	6	20	589
54	145	290	6	12	7	0	8	468
55	357	64	60	0	8	1	4	494
56	326	124	4	1	6	1	3	465
57	234	132	1	1	3	3	3	377
58	60	359	28	6	21	7	11	492
59	215	58	139	1	12	2	14	441
60	64	13	298	1	10	3	10	399
61	311	109	18	5	1	3	17	464
62	48	266	5	3	7	1	1	331
63	47	452	4	27	6	10	15	561
64	141	364	8	16	6	10	12	557
65	51	337	68	8	12	5	9	490
66	151	423	84	19	9	12	15	713
67	84	174	252	2	0	3	4	519
68	264	112	3	1	5	7	28	420
69	258	172	6	1	8	3	16	464
70	292	114	33	2	3	2	42	488

Contd....

Polling Station Level Election Results

Winner, Runner-up and 3rd Party Position & Winning Margin According to Polling Stations in Aonla Assembly in Assembly Election (AE) under Aonla Parliamentary Constituency in Uttar Pradesh (2022)

Polling Station Number	Winner Party	Winner Votes (%)	Runner-up Party	Runner-up Votes (%)	Winning Margin Votes (%)	Third Party	Third Party Votes (%)	Other Votes (%)
71	BSP	196 (36.98)	SP	143 (26.98)	53 (10)	BJP	141 (26.6)	50 (9.43)
72	BSP	322 (57.09)	BJP	169 (29.96)	153 (27.13)	SP	46 (8.16)	27 (4.79)
73	BJP	336 (67.88)	SP	138 (27.88)	198 (40)	INC	7 (1.41)	14 (2.83)
74	BJP	312 (83.2)	SP	35 (9.33)	277 (73.87)	BSP	16 (4.27)	12 (3.2)
75	SP	342 (56.34)	BJP	215 (35.42)	127 (20.92)	BSP	16 (2.64)	34 (5.6)
76	BSP	263 (51.57)	SP	148 (29.02)	115 (22.55)	BJP	63 (12.35)	36 (7.06)
77	BJP	403 (64.38)	IND (JS)	74 (11.82)	329 (52.56)	SP	61 (9.74)	88 (14.06)
78	SP	203 (39.19)	BJP	188 (36.29)	15 (2.9)	BSP	69 (13.32)	58 (11.2)
79	SP	193 (49.74)	BJP	156 (40.21)	37 (9.53)	BSP	20 (5.15)	19 (4.9)
80	SP	309 (59.54)	BJP	171 (32.95)	138 (26.59)	BSP	13 (2.5)	26 (5.01)
81	BJP	261 (47.28)	SP	259 (46.92)	2 (0.36)	BSP	8 (1.45)	24 (4.35)
82	SP	257 (37.3)	BJP	240 (34.83)	17 (2.47)	BSP	85 (12.34)	107 (15.53)
83	SP	354 (65.31)	BJP	159 (29.34)	195 (35.97)	IND (JS)	8 (1.48)	21 (3.87)
84	BJP	400 (75.61)	SP	101 (19.09)	299 (56.52)	BSP	9 (1.7)	19 (3.59)
85	BJP	448 (75.68)	SP	111 (18.75)	337 (56.93)	BSP	14 (2.36)	19 (3.21)
86	SP	285 (56.89)	BJP	183 (36.53)	102 (20.36)	BSP	13 (2.59)	20 (3.99)
87	BJP	310 (65.26)	SP	140 (29.47)	170 (35.79)	IND (JS)	7 (1.47)	18 (3.79)
88	BSP	250 (39.43)	BJP	217 (34.23)	33 (5.2)	SP	124 (19.56)	43 (6.78)
89	BSP	341 (47.83)	BJP	206 (28.89)	135 (18.94)	SP	130 (18.23)	36 (5.05)
90	SP	328 (62.96)	BJP	149 (28.6)	179 (34.36)	IND (JS)	23 (4.41)	21 (4.03)
91	BJP	382 (56.76)	SP	235 (34.92)	147 (21.84)	INC	16 (2.38)	40 (5.94)
92	BJP	383 (53.34)	SP	306 (42.62)	77 (10.72)	IND (JS)	9 (1.25)	20 (2.79)
93	BJP	518 (68.61)	SP	139 (18.41)	379 (50.2)	VSIP	36 (4.77)	62 (8.21)
94	BJP	321 (86.06)	SP	39 (10.46)	282 (75.6)	IND (JS)	5 (1.34)	8 (2.14)
95	BJP	289 (69.81)	SP	70 (16.91)	219 (52.9)	BSP	21 (5.07)	34 (8.21)
96	BJP	240 (51.95)	SP	103 (22.29)	137 (29.66)	BSP	83 (17.97)	36 (7.79)
97	SP	142 (43.16)	BJP	136 (41.34)	6 (1.82)	IND (DM)	18 (5.47)	33 (10.03)
98	BJP	401 (75.38)	BSP	88 (16.54)	313 (58.84)	SP	33 (6.2)	10 (1.88)
99	NV	NV (NV)	NV	NV (NV)	NV (NV)	NV	NV (NV)	NV (NV)
100	BJP	122 (61.93)	SP	26 (13.2)	96 (48.73)	BSP	18 (9.14)	31 (15.74)
101	BJP	218 (61.41)	BSP	77 (21.69)	141 (39.72)	SP	36 (10.14)	24 (6.76)
102	BSP	334 (67.61)	SP	90 (18.22)	244 (49.39)	BJP	56 (11.34)	14 (2.83)
103	SP	209 (46.24)	BJP	197 (43.58)	12 (2.66)	BSP	20 (4.42)	26 (5.75)
104	SP	365 (64.15)	BJP	153 (26.89)	212 (37.26)	IND (JS)	15 (2.64)	36 (6.33)
105	BJP	455 (67.61)	BSP	115 (17.09)	340 (50.52)	SP	66 (9.81)	37 (5.5)

Contd....

Socio-Economic Amenities - Rural

Access to Education Facilities

Particulars	Number of Villages (% of Population)				
	Available	Not Available	If Not Available (Distance of Nearest Facility)		
			A	B	C
Govt. Primary School	147 (89)	37 (11)	14 (2)	3 (1)	0 (0)
Private Primary School	11 (9)	173 (91)	3 (0)	0 (0)	0 (0)
Govt. Middle School	79 (59)	105 (41)	42 (13)	13 (5)	2 (0)
Private Middle School	2 (3)	182 (97)	25 (11)	10 (4)	3 (1)
Govt. Secondary School	15 (15)	169 (85)	26 (15)	39 (17)	4 (1)
Private Secondary School	2 (3)	182 (97)	57 (31)	26 (11)	11 (5)
Govt. Senior Secondary School	8 (9)	176 (91)	28 (16)	51 (22)	16 (8)
Private Senior Secondary School	1 (2)	183 (98)	43 (27)	25 (11)	10 (4)
Govt. Arts and Science Degree College	3 (2)	181 (98)	10 (5)	47 (21)	77 (49)
Private Arts and Science Degree College	0 (0)	184 (100)	10 (6)	11 (5)	18 (9)
Govt. Engineering College	0 (0)	184 (100)	5 (4)	7 (3)	76 (40)
Private Engineering College	0 (0)	184 (100)	0 (0)	0 (0)	87 (49)
Govt. Medicine College	0 (0)	184 (100)	0 (0)	6 (3)	77 (39)
Private Medicine College	0 (0)	184 (100)	0 (0)	1 (0)	89 (53)
Govt. Management Institute	0 (0)	184 (100)	0 (0)	0 (0)	77 (42)
Private Management Institute	0 (0)	184 (100)	1 (1)	0 (0)	91 (50)
Govt. Polytechnic	0 (0)	184 (100)	0 (0)	2 (1)	153 (83)
Private Polytechnic	0 (0)	184 (100)	0 (0)	0 (0)	19 (10)
Govt. Vocational Training School/ITI	0 (0)	184 (100)	13 (6)	41 (17)	107 (61)
Private Vocational Training School/ITI	0 (0)	184 (100)	0 (0)	0 (0)	13 (6)
Govt. Non Formal Training Centre	0 (0)	184 (100)	2 (1)	5 (3)	60 (32)
Private Non Formal Training Centre	0 (0)	184 (100)	0 (0)	0 (0)	12 (6)
Govt. School For Disabled	0 (0)	184 (100)	0 (0)	1 (1)	64 (37)
Private School For Disabled	0 (0)	184 (100)	0 (0)	0 (0)	17 (8)
Government Others	0 (0)	184 (100)	0 (0)	0 (0)	2 (1)
Private Others	0 (0)	184 (100)	0 (0)	0 (0)	0 (0)

Note : Distance A : Less than 5 km; B : Between 5-10 km; C : 10+ km.; Source : Data Analysis is based on 2011 Census.

DISCLAIMER

The Terms of Use and Disclaimer of Datanet India Private Limited (hereinafter referred to as "Datanet") for use of this analysis report of **Aonla Assembly Constituency (Aonla Vidhan Sabha)** :-

1. **Assembly Factbook™** is a Registered Trade Mark owned by Datanet.
2. All the maps are sketched and graphical representation only and have not been drawn to the scale and also not to represent the actual geographical area or boundary of the unit.
3. The data for the aforesaid analysis is based on authentic sources and has been culled from the various publications of Census, CSO and NSSO for district and block level data, various central and state government departments, Central & State Elections Commissions and the concerned Returning Officers' releases, Electoral Rolls, Election results and allied publications, internal assessment, surveys, estimates and analysis. Therefore, certain adjustment of data at micro level may have been done to arrive closer to the macro data.
4. Data have been provided on an "As Is" and "As AVAILABLE" basis
5. The colours shown in the maps or diagram and charts of a particular party, alliance or AC are indicative and do not represent them.
6. This publication which includes maps, sheets, graphs and data would be the property under copyright of Datanet only. The user may use these for its internal study, analysis and research purposes. It's public display, re-selling or any commercial uses by the user are not allowed.
7. Datanet has taken due care and caution in compilation and processing of data and allied information, but does not guarantee the accuracy, adequacy or completeness of any information/analysis and will be not responsible for any errors or omissions or for the results obtained from the use of such information/analysis.
8. All the contents for the publication have been culled from various authentic sources and Datanet reasonably believes such sources to be reliable, but does not make any representations, express or implied as to the accuracy or fitness of use of such information. The information or contents of the information/analysis do not constitute advice and should not be relied upon in making (or refraining from making) any decision. Any reliance placed upon the information provided by Datanet is the sole responsibility and strictly at the user's risk.
9. In no event will Datanet be liable for any damages (including, without limitation, damages for loss of business projects, or loss of profits) arising in contract, tort or otherwise from the use of or inability to use any of its contents, or from any action taken (or refrained from being taken) as a result of using the analysis or any of its contents. Datanet its directors, owners, editors, officials, employees, distributor and agents or any associate will not be liable for any errors in the information contained or any consequences arising from the use of the contents of the provided information/analysis.
10. If any provision of these terms and conditions is held invalid or illegal or unenforceable for any reason by any court of competent jurisdiction, such provision shall be severed and the remainder of provisions of the terms and conditions shall continue in full force and effect as if the Term of Use had been executed with the invalid, illegal or unenforceable provision eliminated.
11. If there are any discrepancies in the information provided, please bring it to attention of Datanet for suitable rectification measures.

**Buy Online This Complete Book At
Datanet India eBooks Store**

www.indiastatpublications.com

or go directly at

**[http://www.indiastatpublications.com/
Assembly_factbook/Uttar Pradesh/Aonla/ Aonla](http://www.indiastatpublications.com/Assembly_factbook/Uttar%20Pradesh/Aonla/Aonla)**

 **india**stat**elections**

ISBN : 978-93-5905-842-9



9 789359 058429