



Uttar Pradesh

Assembly Factbook™

Amroha Assembly Constituency



Key Electoral Data of Amroha
Assembly Constituency (Vidhan Sabha)

Uttar Pradesh

Assembly Factbook™

Amroha Assembly Constituency



Amroha Vidhan Sabha

Editor & Director

Dr. R.K. Thukral

Research Editor

Dr. Shafeeq Rahman

**Compiled, Researched and Published by
Datanet India Pvt. Ltd.**

D-100, 1st Floor,

Okhla Industrial Area, Phase-I,

New Delhi- 110020.

Ph.: 91-11- 43580781-84

Email : support@indiastatpublications.com

Website : www.indiastatelections.com

Online Book Store :

www.indiastatpublications.com

Report No. : AFB/UP-041-0123

ISBN : 978-93-5905-754-5

First Edition : January, 2018

Sixth Updated Edition : January, 2023

Price : Rs.11500/-

US\$ 310

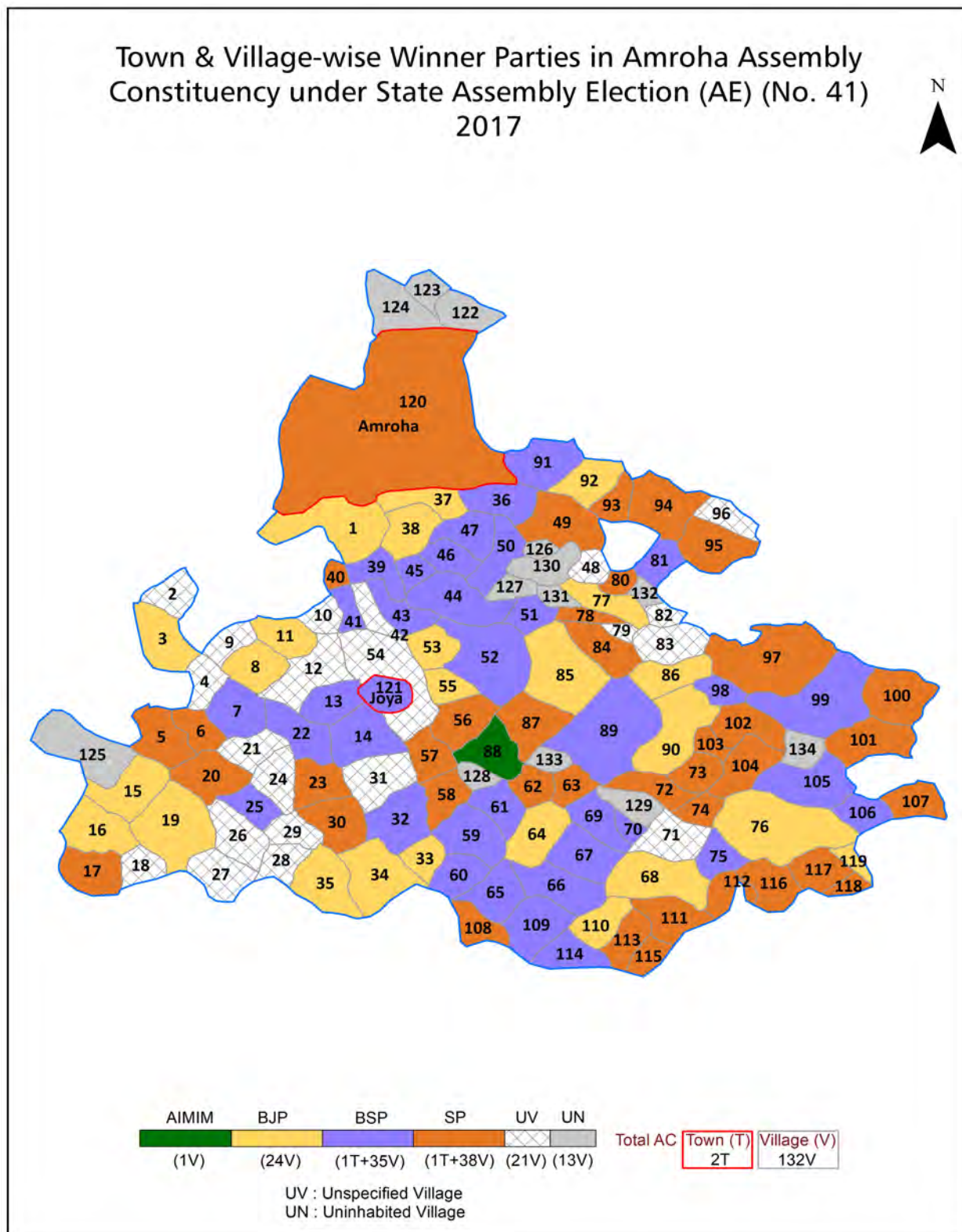
© Datanet India Pvt. Ltd.

All rights reserved. No part of this book may be reproduced, stored in a retrieval system or transmitted in any form or by any means, mechanical photocopying, photographing, scanning, recording or otherwise without the prior written permission of the publisher. Please refer to Disclaimer at page no. 264 for the use of this publication.

Printed in India

No.	Particulars	Page No.
	Introduction	
1	Assembly Constituency - (Vidhan Sabha) at a Glance Features of Assembly as per Delimitation Commission of India (2008)	1-2
	Location and Political Maps	
2	Location Map Boundaries of Assembly Constituency - (Vidhan Sabha) in District Boundaries of Assembly Constituency under Parliamentary Constituency - (Lok Sabha) Town & Village-wise Winner Parties-2022, 2019, 2017, 2014, 2012 and 2009	3-11
	Administrative Setup (2011)	
3	District Sub-district Towns Villages Inhabited Villages Uninhabited Villages Village Panchayat Intermediate Panchayat	12-19
	Demographics (2011)	
4	Population Households Rural/Urban Population Towns and Villages by Population Size Sex Ratio (Total & 0-6 Years) Religious Population Social Population Literacy Rate	20-21
	Electoral Features	
5	Important Dates of Last Elections Held Electors by Gender Service Electors Voters Voters Turnout Polling Stations & Average Number of Electors per Polling Station Electors by Age Group Present Elected Representatives	22-27
	Historical Summary Election Results	
6	Vote Share of Major Parties Winning Margin (Number & Percentage) Polarity of Parties Summary Result of Assembly Segment of Parliamentary Election 2019, 2014, 2009, 2004 and 1999 Summary Result of Assembly Elections 2022, 2017, 2012, 2007, 2002, 1996, 1993, 1991, 1989, 1985, 1980, 1977, 1974, 1969, 1967, 1962, 1957 and 1952	28-56
	Polling Station Level Election Results	
7	Name and Number of Polling Station 2022, 2019, 2017, 2014, 2012 and 2009 Polling Station-wise Electors, Voters & Voters Turnout 2022, 2019, 2017, 2014, 2012 and 2009 Polling Station wise Elections Results 2022, 2019, 2017, 2014, 2012 and 2009	57-232
8	Panchayat and Local Bodies Election Results Panchayat Result 2015 Urban Local Bodies Result 2012	233-242
	Share of Assembly Constituency	
9	Share of Assembly Constituency - (Vidhan Sabha) in State, District and Parliamentary Constituency - (Lok Sabha)	243
	Socio-Economic Amenities (2011)	
10	Access to Administrative Units Agricultural, Manufacturing and Industrial Commodities Demographic Indicators Education Health & Manpower Drinking Water Supply Sanitation Entertainment and Recreations Infrastructure Power Food Allocation Distribution and Marketing of Agriculture Commodities Infrastructure Transport and Road Infrastructure Communication Banking and Financial Services Land Use Irrigation Source	245-259
11	Abbreviation & Sources	260-263
12	Disclaimer	264

Location & Political Map



Administrative Setup

List of Village Panchayat & Intermediate Panchayat (Block) Name - 2011

Village Name	Village Panchayat Name	Intermediate Panchayat Name
Adalpur Taj	Adalpur Taj	Joya
Alimohammadpur	Malikhera	Joya
Amroha (Khas)	Amroha (Khas)	Joya
Asawar	Gajraula Prabhuwan	Joya
Asgaripur Joya	Asgaripur Joya	Joya
Ashafpur Faizganj	Ashafpur Faizganj	Joya
Badoniya	Badoniya	Joya
Barkhera Rajput	Barkhera Rajput	Joya
Basipur	Nizam Nagala	Joya
Bhawalapur Mafi	Bhawalapur Mafi	Joya
Bhikampur Munda	Bhikampur Munda	Joya
Budhanpur Sarak	Budhanpur Sarak	Joya
Chak Dhanaura Urf Muradnagar	Dhanaura	Joya
Chak Rustampur Badohiya	Badaumiya	Joya
Chak Suratpur	Chak Suratpur	Joya
Chakpandki	Pandki	Joya
Chaubakih Kamalpur	Salamatpur	Joya
Chubka	Daunara	Joya
Danpur	Nizam Naglan	Joya
Dasipur	Dasipur	Joya
Deeppur	Deeppur	Joya
Dhakia	Dhakia	Joya
Dhanaura Aheer	Dhanaura Aheer	Joya
Dhanora Urf Murad Nagar	Dhanora Urf Murad Nagar	Joya
Didauli	Didauli	Joya
Doolapur Sant Prasad	Khata	Joya
Ebrahimpur Urf Bhabanipur	Tolapur	Joya
Fairdabad Urf Nasirpur	Fairdabad Urf Nasirpur	Joya
Faridpur Afzalpur	Shyampur	Joya

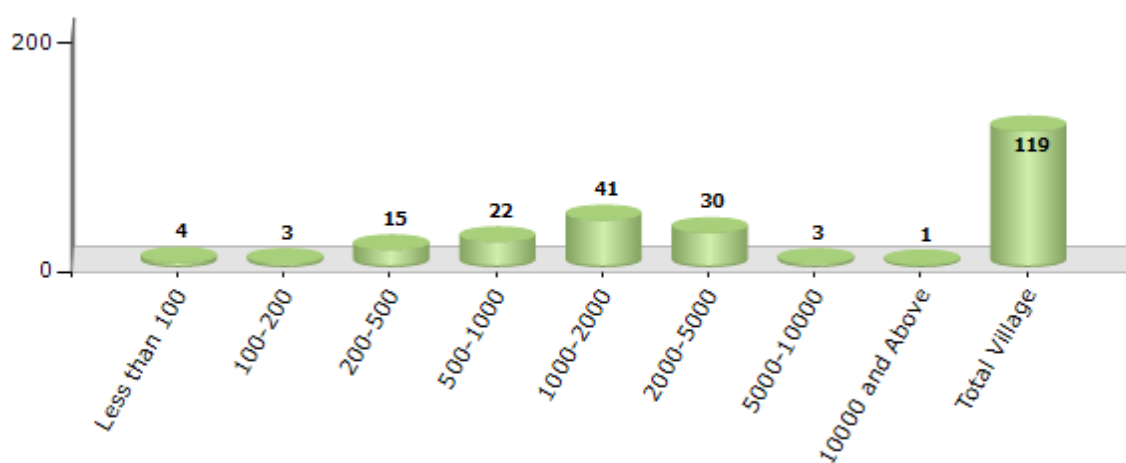
Contd....

Demographics

Number of Villages by Population Size - 2011

Less than 100	100-200	200-500	500-1000	1000-2000	2000-5000	5000-10000	10000 and Above	Total Village
4	3	15	22	41	30	3	1	119

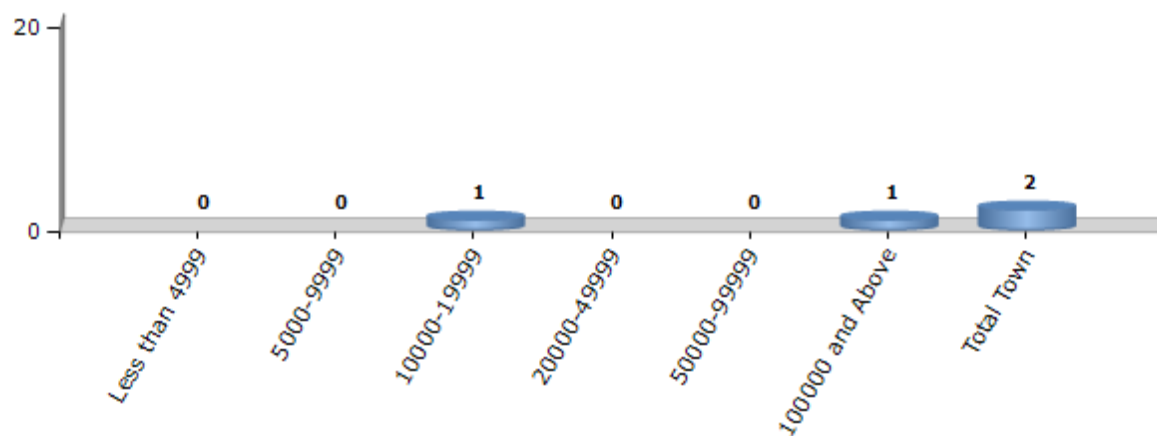
Number of Villages by Population Size - 2011



Number of Towns by Population Size - 2011

Less than 4999	5000-9999	10000-19999	20000-49999	50000-99999	100000 and Above	Total Town
0	0	1	0	0	1	2

Number of Towns by Population Size - 2011



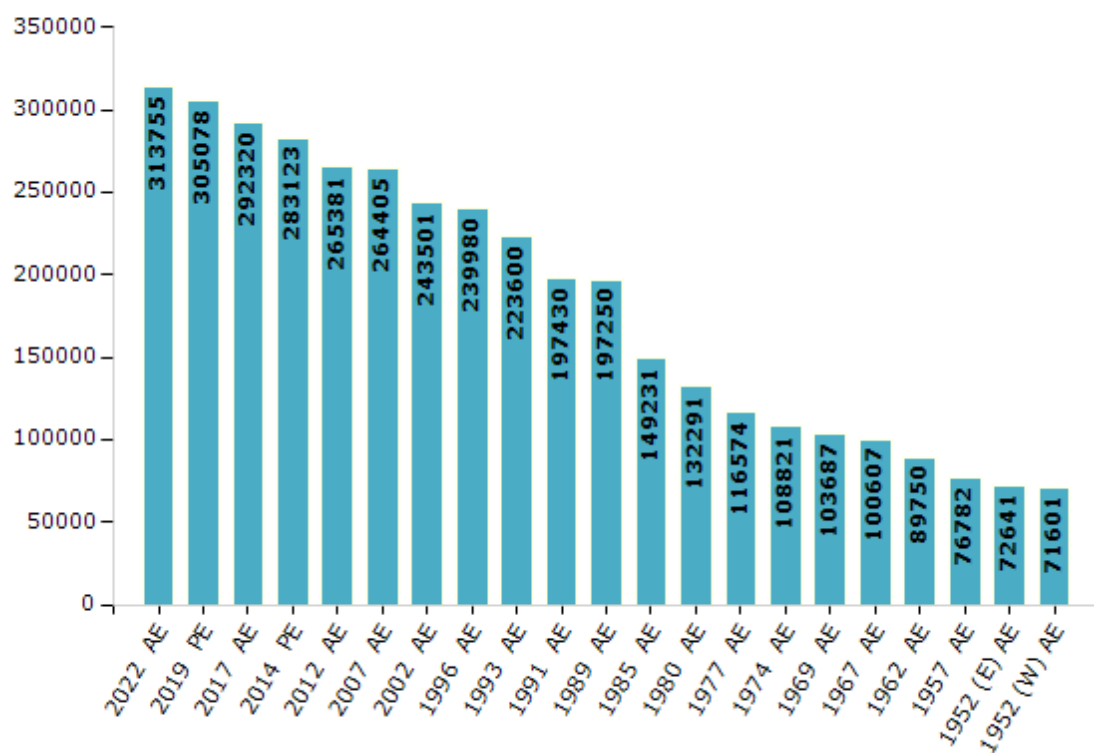
Electoral Features

Electors by Male & Female

Year	Male	Female	Others	Total
2022 AE	164096	149640	19	313755
2019 PE	161081	143984	13	305078
2017 AE	155377	136932	11	292320
2014 PE	151146	131967	10	283123
2012 AE	143115	122255	11	265381
2009 PE	-	-	-	-
2007 AE	141170	123235	-	264405
2004 PE	-	-	-	-
2002 AE	138770	104731	-	243501
1999 PE	-	-	-	-
1996 AE	127214	112766	-	239980
1993 AE	113380	110220	-	223600

Year	Male	Female	Others	Total
1991 AE	108606	88824	-	197430
1989 AE	108498	88752	-	197250
1985 AE	80432	68799	-	149231
1980 AE	71856	60435	-	132291
1977 AE	64147	52427	-	116574
1974 AE	59709	49112	-	108821
1969 AE	62298	41389	-	103687
1967 AE	-	-	-	100607
1962 AE	-	-	-	89750
1957 AE	-	-	-	76782
1952 (E) AE	-	-	-	72641
1952 (W) AE	-	-	-	71601

Number of Electors



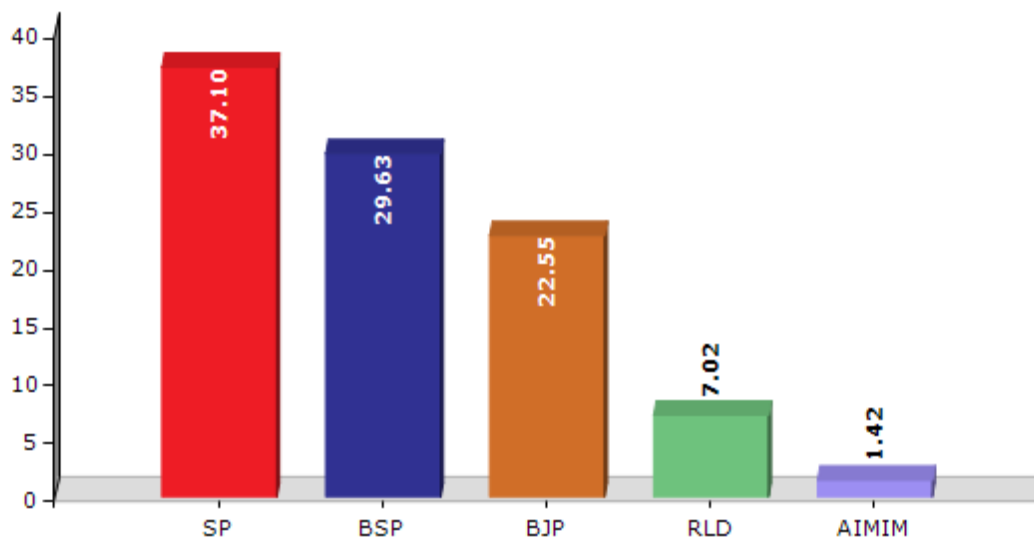
Note : AE : Assembly Election, PE : Assembly Segment of Parliamentary Election, (E) : Amroha East, (W) : Amroha West

Historical Summary Election Results

Summary Result of Assembly Election - 2017

Candidate Name	Party	Votes	Votes %
Mehboob Ali	SP	74713	37.1
Naushad Ali	BSP	59671	29.63
Dr. Kunwar Sain Saini	BJP	45420	22.55
Saleem Khan	RLD	14132	7.02
Shameem Ahmad	AIMIM	2861	1.42
Mohd Shoeb	RKMP	1050	0.52
Mohd Haseen	IND	786	0.39
Shashi	IND	497	0.25
Mohd Rizwan	PECP	384	0.19
Yasir Abdulla	IND	235	0.12
Bholey	IND	149	0.07
Dharmveer Singh Saini	IND	144	0.07
Khushreed Ahmad	IND	116	0.06
	NOTA	1219	0.61

Votes Percentage of Top Parties - 2017



Polling Station Level Election Results

Number and Name of Polling Stations (PS) (2022)

Number of Polling Stations	Name of Polling Stations	Number of Polling Stations	Name of Polling Stations
1	Prakash Inter College Kishangarh Amroha Room-1	22	Abdul Karim Khan Inter College Amroha Room-6
2	Prakash Inter College Kishangarh Amroha Room-2	23	Jatav Dharmshala Qureshi Amroha Room-1
3	R.N. Inter College Amroha Room-1	24	Jatav Dharmshala Qureshi Amroha Room-2
4	R.N. Inter College Amroha Room-2	25	Modern Children Public Jr High School Moh. Qureshi Akbarpur Patti Road Amroha Room-1
5	R.N. Inter College Amroha Room-3	26	Modern Children Public Jr High School Moh. Qureshi Akbarpur Patti Road Amroha Room-2
6	R.N. Inter College Amroha Room-4	27	Modern Children Public Jr High School Moh. Qureshi Akbarpur Patti Road Amroha Room-3
7	M.M.Jannat Nisha Girls High School Gher Pachhaiyya Amroha Room-1	28	Shri Baba Bateshwar Nath Junior High School Vasudevthirth Sthal Amroha Room-1
8	M.M.Jannat Nisha Girls High School Gher Pachhaiyya Amroha Room-2	29	Shri Baba Bateshwar Nath Junior High School Vasudevthirth Sthal Amroha Room-2
9	M.M.Jannat Nisha Girls High School Gher Pachhaiyya Amroha Room-3	30	Shri Baba Bateshwar Nath Junior High School Vasudevthirth Sthal Amroha Room-3
10	Primary School Lakda Amroha Room-1	31	Shri Baba Bateshwar Nath Junior High School Vasudevthirth Sthal Amroha Room-4
11	Primary School Lakda Amroha Room-2	32	Shri Baba Bateshwar Nath Junior High School Wasudevthirth Sthal Amroha Room-5
12	Primary School Lakda Amroha Room-3	33	Shri Baba Bateshwar Nath Junior High School Wasudevthirth Sthal Amroha Room-6
13	Madarsa Kasim Uloom Faridiya Lakda Dhanaura Road Amroha Room-1	34	Primary School Balak Chowk Amroha Room-1
14	Madarsa Kasim Uloom Faridiya Lakda Dhanaura Road Amroha Room-2	35	Primary School Balak Chowk Amroha Room-2
15	Madarsa Kasim Uloom Faridiya Lakda Dhanaura Road Amroha Room-3	36	Primary School Balak Chowk Amroha Room-3
16	Madarsa Kasim Uloom Faridiya Lakda Dhanaura Road Amroha Room-4	37	Primary School Balak Chowk Amroha Room-4
17	Abdul Karim Khan Inter College Amroha Room-1	38	Purv Madhyamik Vidyalaya Shivdwara Amroha Room-1
18	Abdul Karim Khan Inter College Amroha Room-2	39	Purv Madhyamik Vidyalaya Shivdwara Amroha Room-2
19	Abdul Karim Khan Inter College Amroha Room-3	40	Uchch Prathmik Vidyalaya Chowk Amroha Room-1
20	Abdul Karim Khan Inter College Amroha Room-4	41	Uchch Prathmik Vidyalaya Chowk Amroha Room-2
21	Abdul Karim Khan Inter College Amroha Room-5	42	Uchch Prathmik Vidyalaya Chowk Amroha Room-3

Contd....

Polling Station Level Election Results

Polling Station-wise Votes Secured by Overall Top Five Parties in Amroha Assembly in Assembly Election (AE) under Amroha Parliamentary Constituency in Uttar Pradesh (2022)

Number of Polling Station	Winner - Mehboob Ali (SP)	Runner-up - Ram Singh (BJP)	3rd - Mohammed Naved Ayaz (BSP)	4th - Saleem Khan (INC)	5th - Islam (AAP)	NOTA	Other	Total Votes Secured
36	303	88	58	1	0	3	0	453
37	70	313	15	3	0	0	1	402
38	436	43	126	0	1	5	4	615
39	645	20	51	0	0	6	1	723
40	275	99	29	0	0	0	0	403
41	522	48	56	4	0	2	3	635
42	338	25	177	3	2	2	8	555
43	447	50	115	1	1	7	2	623
44	206	186	18	1	5	0	2	418
45	421	17	51	0	1	4	1	495
46	477	9	51	0	6	2	0	545
47	459	6	127	2	1	4	3	602
48	391	9	68	0	0	4	1	473
49	381	47	214	1	1	4	4	652
50	219	364	267	7	0	6	7	870
51	127	248	212	7	1	4	4	603
52	129	263	72	2	1	2	4	473
53	182	238	6	3	2	2	1	434
54	170	238	15	5	1	1	2	432
55	778	10	88	1	0	7	1	885
56	320	38	30	1	1	7	1	398
57	220	3	25	0	0	1	1	250
58	223	168	38	3	1	1	0	434
59	135	691	42	6	0	6	5	885
60	496	13	44	0	0	3	1	557
61	90	367	20	1	0	1	1	480
62	522	41	41	1	1	5	1	612
63	237	88	65	5	1	2	3	401
64	649	14	37	0	2	0	1	703
65	355	130	16	0	1	5	2	509
66	626	27	38	2	0	3	0	696
67	149	684	11	2	0	4	2	852
68	290	281	23	2	0	1	3	600
69	486	6	25	0	0	5	1	523
70	489	64	33	0	2	5	1	594

Contd....

Polling Station Level Election Results

Winner, Runner-up and 3rd Party Position & Winning Margin According to Polling Stations in Amroha Assembly in Assembly Election (AE) under Amroha Parliamentary Constituency in Uttar Pradesh (2022)

Polling Station Number	Winner Party	Winner Votes (%)	Runner-up Party	Runner-up Votes (%)	Winning Margin Votes (%)	Third Party	Third Party Votes (%)	Other Votes (%)
71	SP	459 (88.95)	BJP	29 (5.62)	430 (83.33)	BSP	21 (4.07)	7 (1.36)
72	SP	335 (92.29)	BSP	19 (5.23)	316 (87.06)	BJP	5 (1.38)	4 (1.1)
73	BJP	158 (49.69)	SP	141 (44.34)	17 (5.35)	BSP	16 (5.03)	3 (0.94)
74	SP	455 (90.28)	BSP	37 (7.34)	418 (82.94)	BJP	5 (0.99)	7 (1.39)
75	SP	372 (92.31)	BSP	18 (4.47)	354 (87.84)	BJP	7 (1.74)	6 (1.49)
76	SP	410 (89.52)	BSP	27 (5.9)	383 (83.62)	BJP	12 (2.62)	9 (1.97)
77	BJP	406 (81.69)	SP	80 (16.1)	326 (65.59)	BSP	9 (1.81)	2 (0.4)
78	SP	212 (61.27)	BSP	68 (19.65)	144 (41.62)	BJP	61 (17.63)	5 (1.45)
79	SP	591 (83.71)	BJP	60 (8.5)	531 (75.21)	BSP	45 (6.37)	10 (1.42)
80	SP	312 (52.79)	BJP	256 (43.32)	56 (9.47)	BSP	14 (2.37)	9 (1.52)
81	SP	582 (81.28)	BSP	122 (17.04)	460 (64.24)	BJP	5 (0.7)	7 (0.98)
82	BJP	363 (81.57)	SP	76 (17.08)	287 (64.49)	BSP	3 (0.67)	3 (0.67)
83	SP	555 (95.36)	BSP	18 (3.09)	537 (92.27)	BJP	2 (0.34)	7 (1.2)
84	SP	567 (83.38)	BSP	94 (13.82)	473 (69.56)	BJP	11 (1.62)	8 (1.18)
85	SP	320 (44.69)	BJP	226 (31.56)	94 (13.13)	BSP	159 (22.21)	11 (1.54)
86	SP	210 (40.08)	BSP	186 (35.5)	24 (4.58)	BJP	120 (22.9)	8 (1.53)
87	SP	456 (55.68)	BJP	206 (25.15)	250 (30.53)	BSP	144 (17.58)	13 (1.59)
88	SP	577 (89.18)	BJP	51 (7.88)	526 (81.3)	BSP	12 (1.85)	7 (1.08)
89	SP	487 (82.54)	BJP	87 (14.75)	400 (67.79)	BSP	8 (1.36)	8 (1.36)
90	BJP	434 (63.54)	SP	224 (32.8)	210 (30.74)	BSP	21 (3.07)	4 (0.59)
91	SP	269 (57.97)	BJP	172 (37.07)	97 (20.9)	BSP	16 (3.45)	7 (1.51)
92	SP	421 (63.12)	BJP	200 (29.99)	221 (33.13)	BSP	33 (4.95)	13 (1.95)
93	SP	471 (63.73)	BJP	198 (26.79)	273 (36.94)	BSP	66 (8.93)	4 (0.54)
94	SP	558 (81.1)	BSP	80 (11.63)	478 (69.47)	BJP	41 (5.96)	9 (1.31)
95	SP	479 (74.61)	BJP	94 (14.64)	385 (59.97)	BSP	65 (10.12)	4 (0.62)
96	SP	504 (81.55)	BSP	99 (16.02)	405 (65.53)	BJP	10 (1.62)	5 (0.81)
97	SP	416 (73.24)	BJP	98 (17.25)	318 (55.99)	BSP	30 (5.28)	24 (4.23)
98	SP	503 (91.62)	BSP	38 (6.92)	465 (84.7)	BJP	4 (0.73)	4 (0.73)
99	SP	534 (73.86)	BSP	117 (16.18)	417 (57.68)	BJP	59 (8.16)	13 (1.8)
100	SP	311 (40.87)	BSP	311 (40.87)	0 (0)	BJP	123 (16.16)	16 (2.1)
101	SP	689 (89.02)	BSP	63 (8.14)	626 (80.88)	BJP	17 (2.2)	5 (0.65)
102	SP	673 (94.13)	BSP	33 (4.62)	640 (89.51)	BJP	5 (0.7)	4 (0.56)
103	SP	615 (79.87)	BJP	96 (12.47)	519 (67.4)	BSP	51 (6.62)	8 (1.04)
104	SP	387 (56.33)	BJP	211 (30.71)	176 (25.62)	BSP	83 (12.08)	6 (0.87)
105	SP	409 (56.96)	BJP	202 (28.13)	207 (28.83)	BSP	90 (12.53)	17 (2.37)

Contd....

Socio-Economic Amenities - Rural

Access to Education Facilities

Particulars	Number of Villages (% of Population)				
	Available	Not Available	If Not Available (Distance of Nearest Facility)		
			A	B	C
Govt. Primary School	90 (94)	29 (6)	15 (3)	0 (0)	1 (0)
Private Primary School	25 (34)	94 (66)	2 (1)	0 (0)	0 (0)
Govt. Middle School	55 (63)	64 (37)	33 (15)	2 (2)	1 (0)
Private Middle School	19 (31)	100 (69)	8 (4)	3 (2)	0 (0)
Govt. Secondary School	2 (1)	117 (99)	28 (24)	9 (7)	0 (0)
Private Secondary School	12 (22)	107 (78)	53 (34)	5 (5)	0 (0)
Govt. Senior Secondary School	0 (0)	119 (100)	25 (22)	14 (10)	5 (3)
Private Senior Secondary School	9 (21)	110 (79)	52 (34)	7 (6)	1 (0)
Govt. Arts and Science Degree College	0 (0)	119 (100)	6 (5)	14 (8)	31 (23)
Private Arts and Science Degree College	2 (2)	117 (98)	17 (13)	36 (33)	8 (7)
Govt. Engineering College	0 (0)	119 (100)	0 (0)	0 (0)	3 (6)
Private Engineering College	1 (4)	118 (96)	15 (12)	56 (40)	13 (10)
Govt. Medicine College	0 (0)	119 (100)	0 (0)	1 (0)	0 (0)
Private Medicine College	0 (0)	119 (100)	0 (0)	10 (8)	24 (13)
Govt. Management Institute	0 (0)	119 (100)	0 (0)	2 (2)	2 (1)
Private Management Institute	2 (6)	117 (94)	24 (22)	31 (25)	18 (12)
Govt. Polytechnic	0 (0)	119 (100)	1 (0)	6 (2)	35 (26)
Private Polytechnic	0 (0)	119 (100)	2 (1)	24 (20)	7 (8)
Govt. Vocational Training School/ITI	0 (0)	119 (100)	5 (8)	20 (15)	20 (21)
Private Vocational Training School/ITI	1 (1)	118 (99)	18 (10)	17 (9)	28 (29)
Govt. Non Formal Training Centre	2 (2)	117 (98)	2 (2)	4 (3)	5 (7)
Private Non Formal Training Centre	0 (0)	119 (100)	1 (0)	10 (6)	2 (2)
Govt. School For Disabled	0 (0)	119 (100)	1 (1)	7 (4)	16 (17)
Private School For Disabled	0 (0)	119 (100)	1 (0)	18 (11)	21 (19)
Government Others	0 (0)	119 (100)	0 (0)	0 (0)	0 (0)
Private Others	0 (0)	119 (100)	0 (0)	0 (0)	0 (0)

Note : Distance A : Less than 5 km; B : Between 5-10 km; C : 10+ km.; Source : Data Analysis is based on 2011 Census.

DISCLAIMER

The Terms of Use and Disclaimer of Datanet India Private Limited (hereinafter referred to as "Datanet") for use of this analysis report of **Amroha Assembly Constituency (Amroha Vidhan Sabha)** :-

1. **Assembly Factbook™** is a Registered Trade Mark owned by Datanet.
2. All the maps are sketched and graphical representation only and have not been drawn to the scale and also not to represent the actual geographical area or boundary of the unit.
3. The data for the aforesaid analysis is based on authentic sources and has been culled from the various publications of Census, CSO and NSSO for district and block level data, various central and state government departments, Central & State Elections Commissions and the concerned Returning Officers' releases, Electoral Rolls, Election results and allied publications, internal assessment, surveys, estimates and analysis. Therefore, certain adjustment of data at micro level may have been done to arrive closer to the macro data.
4. Data have been provided on an "As Is" and "As AVAILABLE" basis
5. The colours shown in the maps or diagram and charts of a particular party, alliance or AC are indicative and do not represent them.
6. This publication which includes maps, sheets, graphs and data would be the property under copyright of Datanet only. The user may use these for its internal study, analysis and research purposes. It's public display, re-selling or any commercial uses by the user are not allowed.
7. Datanet has taken due care and caution in compilation and processing of data and allied information, but does not guarantee the accuracy, adequacy or completeness of any information/analysis and will be not responsible for any errors or omissions or for the results obtained from the use of such information/analysis.
8. All the contents for the publication have been culled from various authentic sources and Datanet reasonably believes such sources to be reliable, but does not make any representations, express or implied as to the accuracy or fitness of use of such information. The information or contents of the information/analysis do not constitute advice and should not be relied upon in making (or refraining from making) any decision. Any reliance placed upon the information provided by Datanet is the sole responsibility and strictly at the user's risk.
9. In no event will Datanet be liable for any damages (including, without limitation, damages for loss of business projects, or loss of profits) arising in contract, tort or otherwise from the use of or inability to use any of its contents, or from any action taken (or refrained from being taken) as a result of using the analysis or any of its contents. Datanet its directors, owners, editors, officials, employees, distributor and agents or any associate will not be liable for any errors in the information contained or any consequences arising from the use of the contents of the provided information/analysis.
10. If any provision of these terms and conditions is held invalid or illegal or unenforceable for any reason by any court of competent jurisdiction, such provision shall be severed and the remainder of provisions of the terms and conditions shall continue in full force and effect as if the Term of Use had been executed with the invalid, illegal or unenforceable provision eliminated.
11. If there are any discrepancies in the information provided, please bring it to attention of Datanet for suitable rectification measures.

**Buy Online This Complete Book At
Datenet India eBooks Store**

www.indiastatpublications.com

or go directly at

**[http://www.indiastatpublications.com/
Assembly_factbook/Uttar Pradesh/Amroha/ Amroha](http://www.indiastatpublications.com/Assembly_factbook/Uttar%20Pradesh/Amroha/Amroha)**

 **india**stat**elections**

ISBN : 978-93-5905-754-5



9 789359 057545