



Uttar Pradesh

Assembly Factbook™

Karachhana Assembly Constituency



Key Electoral Data of Karachhana
Assembly Constituency (Vidhan Sabha)

Uttar Pradesh

Assembly Factbook™

Karachhana Assembly Constituency



Karachhana Vidhan Sabha

Editor & Director

Dr. R.K. Thukral

Research Editor

Dr. Shafeeq Rahman

**Compiled, Researched and Published by
Datanet India Pvt. Ltd.**

D-100, 1st Floor,

Okhla Industrial Area, Phase-I,

New Delhi- 110020.

Ph.: 91-11- 43580781-84

Email : support@indiastatpublications.com

Website : www.indiastatelections.com

Online Book Store :

www.indiastatpublications.com

Report No. : AFB/UP-260-0123

ISBN : 978-93-5905-587-9

First Edition : January, 2018

Sixth Updated Edition : January, 2023

Price : Rs.11500/-

US\$ 310

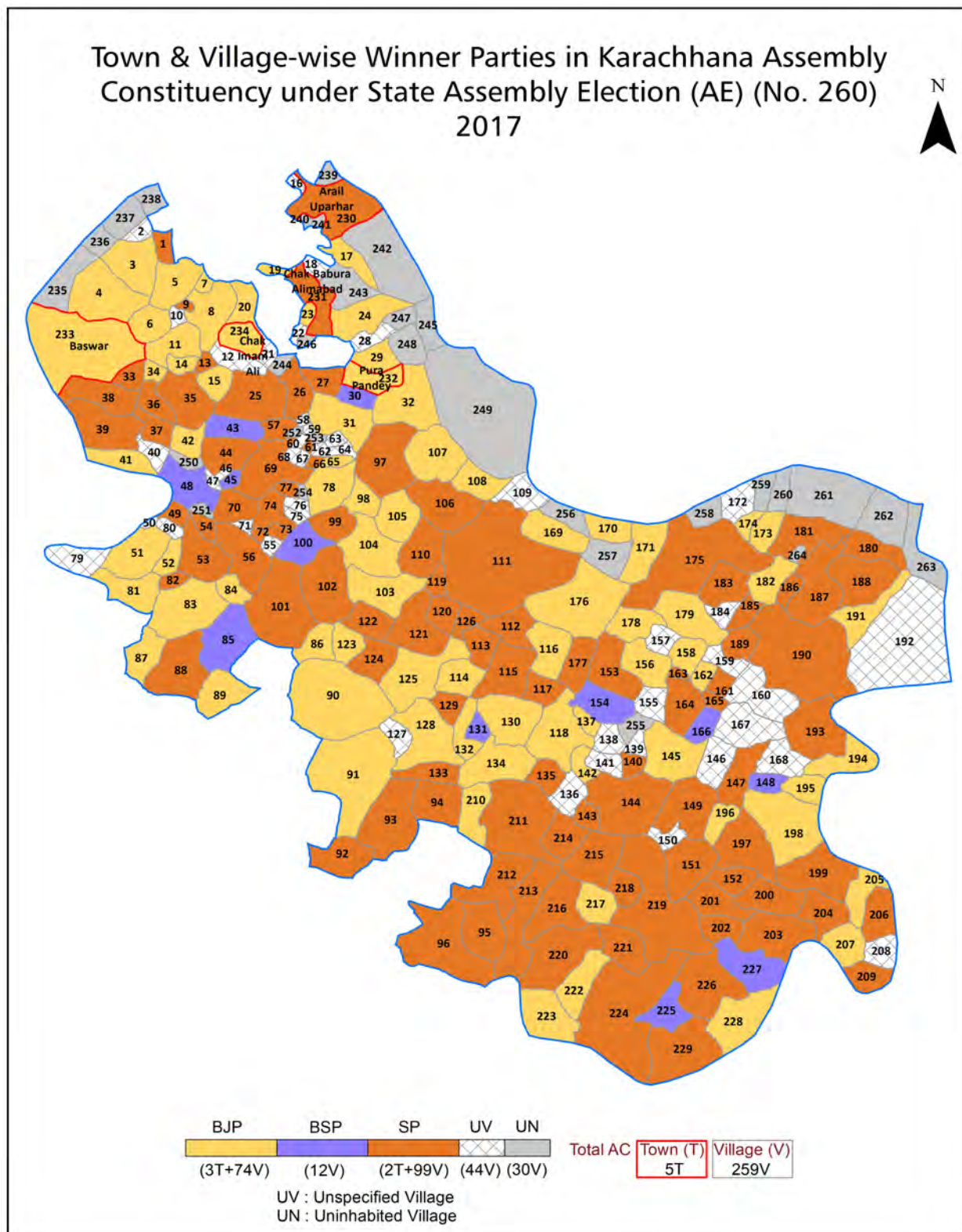
© Datanet India Pvt. Ltd.

All rights reserved. No part of this book may be reproduced, stored in a retrieval system or transmitted in any form or by any means, mechanical photocopying, photographing, scanning, recording or otherwise without the prior written permission of the publisher. Please refer to Disclaimer at page no. 293 for the use of this publication.

Printed in India

No.	Particulars	Page No.
	Introduction	
1	Assembly Constituency - (Vidhan Sabha) at a Glance Features of Assembly as per Delimitation Commission of India (2008)	1-2
	Location and Political Maps	
2	Location Map Boundaries of Assembly Constituency - (Vidhan Sabha) in District Boundaries of Assembly Constituency under Parliamentary Constituency - (Lok Sabha) Town & Village-wise Winner Parties-2022, 2019, 2017, 2014, 2012 and 2009	3-11
	Administrative Setup (2011)	
3	District Sub-district Towns Villages Inhabited Villages Uninhabited Villages Village Panchayat Intermediate Panchayat	12-23
	Demographics (2011)	
4	Population Households Rural/Urban Population Towns and Villages by Population Size Sex Ratio (Total & 0-6 Years) Religious Population Social Population Literacy Rate	24-25
	Electoral Features	
5	Important Dates of Last Elections Held Electors by Gender Service Electors Voters Voters Turnout Polling Stations & Average Number of Electors per Polling Station Electors by Age Group Present Elected Representatives	26-31
	Historical Summary Election Results	
6	Vote Share of Major Parties Winning Margin (Number & Percentage) Polarity of Parties Summary Result of Assembly Segment of Parliamentary Election 2019, 2014, 2009, 2004 and 1999 Summary Result of Assembly Elections 2022, 2017, 2012, 2007, 2002, 1996, 1993, 1991, 1989, 1985, 1980, 1977, 1974, 1969, 1967, 1962, 1957 and 1952	32-58
	Polling Station Level Election Results	
7	Name and Number of Polling Station 2022, 2019, 2017, 2014, 2012 and 2009 Polling Station-wise Electors, Voters & Voters Turnout 2022, 2019, 2017, 2014, 2012 and 2009 Polling Station wise Elections Results 2022, 2019, 2017, 2014, 2012 and 2009	59-257
8	Panchayat and Local Bodies Election Results Panchayat Result 2015 Urban Local Bodies Result 2012	258-271
	Share of Assembly Constituency	
9	Share of Assembly Constituency - (Vidhan Sabha) in State, District and Parliamentary Constituency - (Lok Sabha)	272
	Socio-Economic Amenities (2011)	
10	Access to Administrative Units Agricultural, Manufacturing and Industrial Commodities Demographic Indicators Education Health & Manpower Drinking Water Supply Sanitation Entertainment and Recreations Infrastructure Power Food Allocation Distribution and Marketing of Agriculture Commodities Infrastructure Transport and Road Infrastructure Communication Banking and Financial Services Land Use Irrigation Source	274-288
11	Abbreviation & Sources	289-292
12	Disclaimer	293

Location & Political Map



Administrative Setup

List of Village Panchayat & Intermediate Panchayat (Block) Name - 2011

Village Name	Village Panchayat Name	Intermediate Panchayat Name
Akodha	Akodha	Kaudhiyara
Amiliya	Amiliya	Chaka
Amilo	Amilo	Karchhana
Antahi	Taktaiya	Karchhana
Antahiya	Antahiya	Karchhana
Arai	Dharwara	Karchhana
Babupur	Dadupur	Chaka
Babura	Babura	Karchhana
Bagbana	Bagbana	Chaka
Baghera	Baghera	Karchhana
Baikunthpur	Antahiya	Karchhana
Bajaha	Bohara	Chaka
Balapur	Bagbana	Chaka
Bali Pur	Hariharpur	Chaka
Baramar	Baramar	Chaka
Barauli	Barauli	Kaudhiyara
Barawan	Baraub	Karchhana
Bardaha	Bardaha	Karchhana
Bargohana Khurd	Badgohana Khurd	Kaudhiyara
Barika	Mahuwari	Chaka
Basadila	Ghodedeesh	Karchhana
Basahi	Basahi	Karchhana
Basariya	Karchhana	Karchhana
Bastar	Bastar	Karchhana
Bayohara	Byohara	Chaka
Beerpur Ta. Bhunda	Berpur Ta. Muda	Karchhana
Beerpur Ta. Panasa	Thaprav Ta. Panasa	Karchhana
Belwat	Pura Pandey	Chaka
Bendo	Bendo	Karchhana

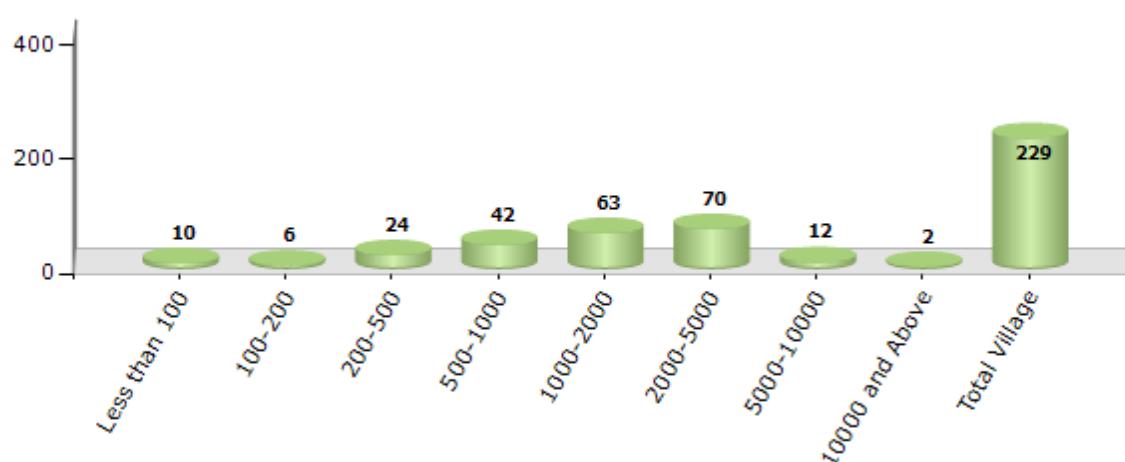
Contd....

Demographics

Number of Villages by Population Size - 2011

Less than 100	100-200	200-500	500-1000	1000-2000	2000-5000	5000-10000	10000 and Above	Total Village
10	6	24	42	63	70	12	2	229

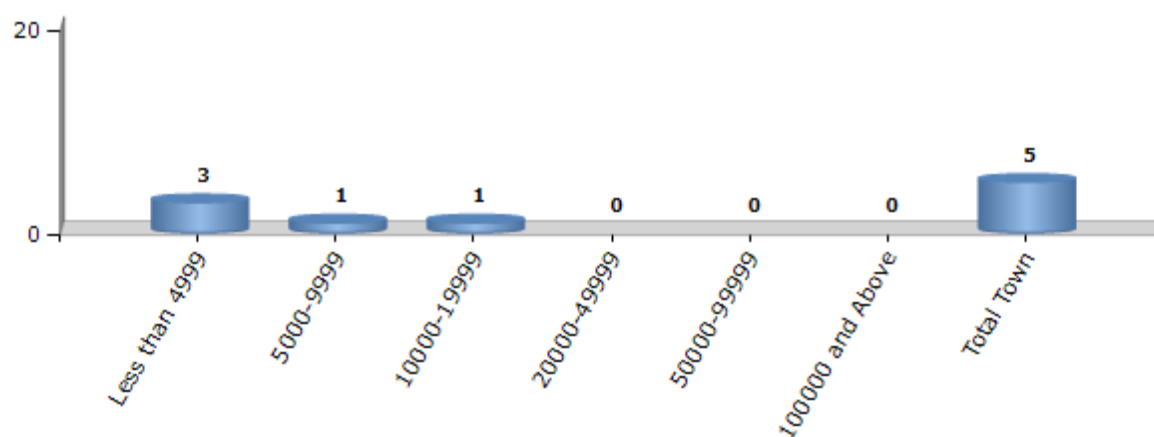
Number of Villages by Population Size - 2011



Number of Towns by Population Size - 2011

Less than 4999	5000-9999	10000-19999	20000-49999	50000-99999	100000 and Above	Total Town
3	1	1	0	0	0	5

Number of Towns by Population Size - 2011



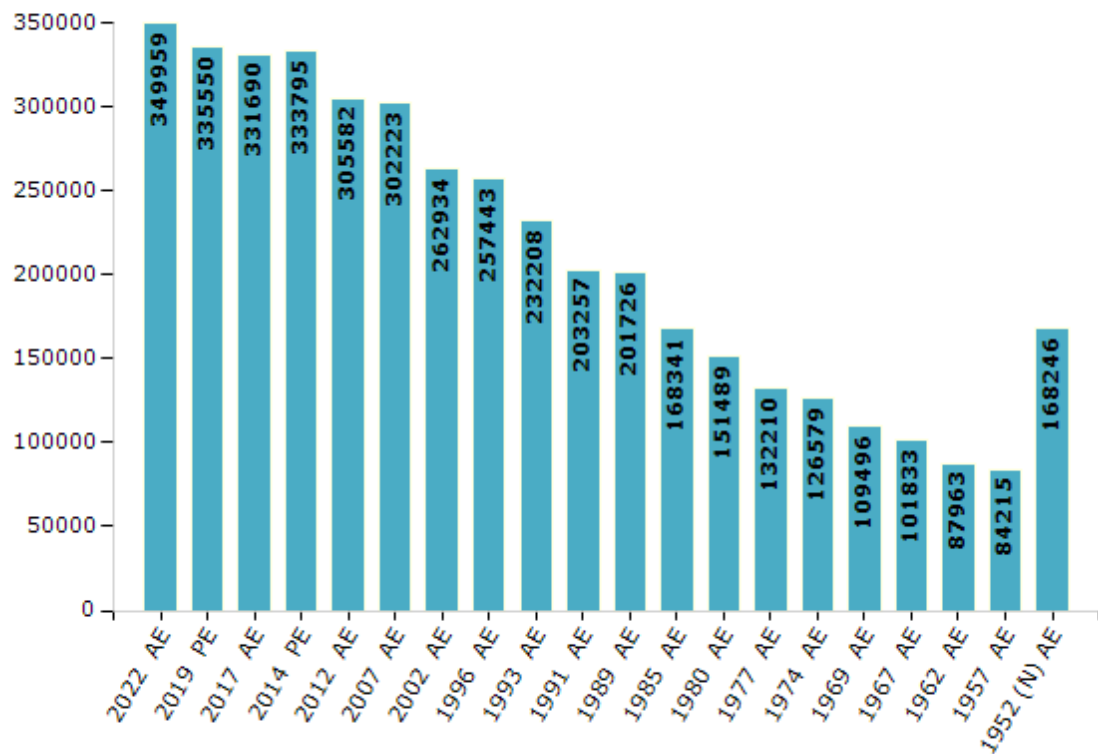
Electoral Features

Electors by Male & Female

Year	Male	Female	Others	Total
2022 AE	191420	158491	48	349959
2019 PE	185594	149930	26	335550
2017 AE	-	-	-	331690
2014 PE	184949	148824	22	333795
2012 AE	168660	136913	9	305582
2009 PE	-	-	-	-
2007 AE	165685	136538	-	302223
2004 PE	-	-	-	-
2002 AE	143707	119227	-	262934
1999 PE	-	-	-	-
1996 AE	141594	115849	-	257443
1993 AE	127781	104427	-	232208

Year	Male	Female	Others	Total
1991 AE	112174	91083	-	203257
1989 AE	110950	90776	-	201726
1985 AE	92588	75753	-	168341
1980 AE	84827	66662	-	151489
1977 AE	72746	59464	-	132210
1974 AE	69620	56959	-	126579
1969 AE	60334	49162	-	109496
1967 AE	-	-	-	101833
1962 AE	-	-	-	87963
1957 AE	-	-	-	84215
1952 (N) AE	-	-	-	168246

Number of Electors



Note : AE : Assembly Election, PE : Assembly Segment of Parliamentary Election, (N) : Karchana North Cum Chail South

Historical Summary Election Results

Summary Result of Assembly Election - 2017

Candidate Name	Party	Votes	Votes %
Ujjwal Raman Singh	SP	80806	40.66
Piyush Ranjan Nishad Sonu	BJP	65782	33.1
Deepak Patel	BSP	40998	20.63
Babita Patel	IND	1522	0.77
Rajendra Bahadur Singh	RLD	1170	0.59
Suvedar	IND	1095	0.55
Sujeet	IND	1094	0.55
Rajesh Maurya	BMUP	786	0.4
Pramod Singh Singh	IND	729	0.37
Vimal Ji Shastri	IND	716	0.36
Ajeet Kumar Patel	IND	547	0.28
Manoj Kumar Singh	IND	357	0.18
Jai Prakesh Mishra	RPI	304	0.15
Kanchan Devi	BKSL	292	0.15
Ajay Kumar	IND	228	0.11
	NOTA	2308	1.16

Polling Station Level Election Results

Number and Name of Polling Stations (PS) (2022)

Number of Polling Stations	Name of Polling Stations	Number of Polling Stations	Name of Polling Stations
1	Prathmik Vidyalaya Arail Room No. 1	22	Purv Madhyamik Vidyalaya Kanaila Devrakh Room No. 2
2	Prathmik Vidyalaya Arail Room No. 2	23	Prathmik Vidyalaya Mavaiya Ta. Lavayan Room No. 1
3	Prathmik Vidyalaya Arail Room No. 3	24	Prathmik Vidyalaya Mavaiya Ta. Lavayan Room No.2
4	Uccach Prathmik Vidyalaya Arail Room No .1	25	Prathmik Vidyalaya Mavaiya Ta. Lavayan Room No.3
5	Uccach Prathmik Vidyalaya Arail Room No. 2	26	Ranjeet Pandit Inter College Naini Room No. 1
6	Prathmik Vidyalaya Sodhia Bheet Room No. 1	27	Ranjeet Pandit Inter College Naini Room No. 2
7	Prathmik Vidyalaya Sodhia Bheet Room No.2	28	Ranjeet Pandit Inter College Naini Room No.3
8	Prathmik Vidyalaya Sodhia Bheet Room 3	29	Ranjeet Pandit Inter College Naini Room No.4
9	Prathmik Vidyalaya Sodhiya Bheet Room No. 4	30	Ranjeet Pandit Inter College Naini Room No.5
10	Prathmik Vidyalaya Sodhiya Bheet Room No. 5	31	Ranjeet Pandit Inter College Naini Room No.6
11	Prathmik Vidyalaya Avantika Ada Colony Naini Room No. 1	32	Prathmik Vidyalaya Madauka Room No.1
12	Prathmik Vidyalaya Avantika Ada Colony Naini Room No. 2	33	Prathmik Vidyalaya Madauka Room No. 2
13	Prathmik Vidyalaya Avantika Ada Colony Naini Room No. 3	34	Prathmik Vidyalaya Tignauta Room No.1
14	Prathmik Vidyalaya Avantika Ada Colony Naini Room No. 4	35	Prathmik Vidyalaya Tignauta Room No.2
15	Prathmik Vidyalaya Chakbabura Alimabad Room No. 1	36	Prathmik Vidyalaya Tignauta Room No.3
16	Prathmik Vidyalaya Chakbabura Alimabad Room No. 2	37	Prathmik Vidyalaya Tignauta Room No.4
17	Prathmik Vidyalaya Chakbabura Alimabad Room No.3	38	Prathmik Vidyalaya Mohabbatganj Room No.1
18	Prathmik Vidyalaya Chakbabura Alimabad Room No.4	39	Prathmik Vidyalaya Mohabbatganj Room No. 2
19	Prathmik Vidyalaya Chakbabura Alimabad Room No. 5	40	Prathmik Vidyalaya Mohabbatganj Room No.3
20	Prathmik Vidyalaya Devrakh Room No. 1	41	Prathmik Vidyalaya Dabhav Room No. 1
21	Purv Madhyamik Vidyalaya Kanaila Devrakh Room No. 1	42	Prathmik Vidyalaya Dabhav Room No.2

Contd....

Polling Station Level Election Results

Polling Station-wise Votes Secured by Overall Top Five Parties in Karachhana Assembly in Assembly Election (AE) under Allahabad Parliamentary Constituency in Uttar Pradesh (2022)

Number of Polling Station	Winner - Piyush Ranjan Nishad (BJP)	Runner-up - Ujjwal Raman Singh (SP)	3rd - Arvind Kumar Shukla (BSP)	4th - Rinki Patel (INC)	5th - Vinay Kumar (IND)	NOTA	Other	Total Votes Secured
36	113	536	1	5	2	4	4	665
37	248	330	3	5	1	6	5	598
38	378	163	13	4	4	6	16	584
39	411	132	12	9	3	11	22	600
40	506	111	71	31	6	8	15	748
41	361	240	48	9	4	8	19	689
42	329	163	21	12	0	6	14	545
43	297	142	10	14	1	2	13	479
44	359	232	50	5	1	6	8	661
45	243	211	34	3	1	4	7	503
46	267	234	64	12	5	6	21	609
47	116	120	28	4	1	1	10	280
47A	207	184	47	8	1	1	11	459
48	365	207	49	7	4	4	18	654
49	295	141	42	12	0	6	5	501
50	297	192	34	2	0	1	5	531
51	207	271	167	2	2	2	6	657
52	121	398	37	2	0	1	1	560
53	181	235	172	6	1	6	12	613
54	276	195	144	4	4	5	17	645
55	268	127	202	10	2	7	12	628
56	222	151	75	1	1	3	2	455
57	123	400	239	1	4	15	9	791
58	562	55	7	10	3	14	16	667
59	619	141	52	14	3	8	9	846
60	467	100	17	5	1	15	29	634
61	445	156	57	9	1	4	6	678
62	251	125	92	7	1	2	9	487
63	187	75	50	6	0	4	7	329
64	405	111	16	8	2	6	15	563
65	315	106	22	7	2	1	9	462
66	411	95	55	7	2	0	6	576
67	287	119	71	16	2	4	12	511
68	286	117	28	2	0	8	6	447
69	414	136	70	10	0	3	18	651

Contd....

Polling Station Level Election Results

Winner, Runner-up and 3rd Party Position & Winning Margin According to Polling Stations in Karachhana Assembly in Assembly Election (AE) under Allahabad Parliamentary Constituency in Uttar Pradesh (2022)

Polling Station Number	Winner Party	Winner Votes (%)	Runner-up Party	Runner-up Votes (%)	Winning Margin Votes (%)	Third Party	Third Party Votes (%)	Other Votes (%)
70	BJP	184 (50.69)	SP	134 (36.91)	50 (13.78)	BSP	34 (9.37)	11 (3.03)
71	BJP	130 (41.27)	BSP	92 (29.21)	38 (12.06)	SP	76 (24.13)	17 (5.4)
72	BJP	264 (60)	SP	120 (27.27)	144 (32.73)	BSP	46 (10.45)	10 (2.27)
73	SP	310 (48.44)	BJP	233 (36.41)	77 (12.03)	BSP	51 (7.97)	46 (7.19)
74	BJP	369 (66.49)	SP	151 (27.21)	218 (39.28)	INC	9 (1.62)	26 (4.68)
75	BJP	300 (43.48)	SP	206 (29.86)	94 (13.62)	BSP	74 (10.72)	110 (15.94)
76	BJP	287 (51.53)	SP	180 (32.32)	107 (19.21)	BSP	34 (6.1)	56 (10.05)
77	BJP	526 (65.75)	SP	170 (21.25)	356 (44.5)	BSP	44 (5.5)	60 (7.5)
78	SP	498 (95.22)	BJP	13 (2.49)	485 (92.73)	BSP	5 (0.96)	7 (1.34)
79	SP	321 (65.38)	BSP	106 (21.59)	215 (43.79)	BJP	52 (10.59)	12 (2.44)
80	SP	387 (77.56)	BJP	84 (16.83)	303 (60.73)	BSP	11 (2.2)	17 (3.41)
81	SP	502 (85.81)	BJP	50 (8.55)	452 (77.26)	BSP	12 (2.05)	21 (3.59)
82	SP	447 (77.87)	BJP	87 (15.16)	360 (62.71)	BSP	27 (4.7)	13 (2.26)
83	BJP	189 (52.94)	SP	134 (37.54)	55 (15.4)	BSP	12 (3.36)	22 (6.16)
84	SP	410 (62.98)	BJP	173 (26.57)	237 (36.41)	BSP	41 (6.3)	27 (4.15)
85	BJP	379 (48.9)	SP	266 (34.32)	113 (14.58)	BSP	65 (8.39)	65 (8.39)
86	SP	163 (39.18)	BJP	162 (38.94)	1 (0.24)	BSP	65 (15.63)	26 (6.25)
87	SP	129 (49.24)	BJP	105 (40.08)	24 (9.16)	BSP	10 (3.82)	18 (6.87)
88	SP	241 (36.68)	BJP	237 (36.07)	4 (0.61)	BSP	152 (23.14)	27 (4.11)
89	BSP	186 (45.15)	BJP	178 (43.2)	8 (1.95)	SP	37 (8.98)	11 (2.67)
90	BJP	149 (41.5)	SP	111 (30.92)	38 (10.58)	BSP	76 (21.17)	23 (6.41)
91	BJP	254 (41.17)	SP	220 (35.66)	34 (5.51)	BSP	108 (17.5)	35 (5.67)
92	BJP	436 (78.28)	SP	55 (9.87)	381 (68.41)	BSP	48 (8.62)	18 (3.23)
93	BJP	114 (54.29)	SP	78 (37.14)	36 (17.15)	INC	7 (3.33)	11 (5.24)
94	BSP	249 (45.27)	BJP	183 (33.27)	66 (12)	SP	84 (15.27)	34 (6.18)
95	BSP	249 (47.07)	BJP	180 (34.03)	69 (13.04)	SP	86 (16.26)	14 (2.65)
96	BJP	264 (49.16)	SP	188 (35.01)	76 (14.15)	BSP	69 (12.85)	16 (2.98)
97	BJP	246 (56.29)	SP	139 (31.81)	107 (24.48)	BSP	31 (7.09)	21 (4.81)
98	BJP	283 (50)	SP	193 (34.1)	90 (15.9)	BSP	71 (12.54)	19 (3.36)
99	SP	265 (38.69)	BJP	259 (37.81)	6 (0.88)	BSP	135 (19.71)	26 (3.8)
100	BJP	206 (41.53)	SP	201 (40.52)	5 (1.01)	BSP	48 (9.68)	41 (8.27)
101	BJP	137 (46.76)	SP	114 (38.91)	23 (7.85)	BSP	17 (5.8)	25 (8.53)
102	BJP	302 (60.28)	SP	156 (31.14)	146 (29.14)	INC	16 (3.19)	27 (5.39)
103	BJP	365 (50.98)	SP	182 (25.42)	183 (25.56)	BSP	128 (17.88)	41 (5.73)
104	BJP	255 (56.29)	SP	135 (29.8)	120 (26.49)	BSP	42 (9.27)	21 (4.64)

Contd....

Socio-Economic Amenities - Rural

Access to Education Facilities

Particulars	Number of Villages (% of Population)				
	Available	Not Available	If Not Available (Distance of Nearest Facility)		
			A	B	C
Govt. Primary School	165 (90)	64 (10)	37 (4)	0 (0)	0 (0)
Private Primary School	39 (37)	190 (63)	2 (0)	0 (0)	0 (0)
Govt. Middle School	78 (58)	151 (42)	63 (15)	4 (1)	1 (0)
Private Middle School	47 (39)	182 (61)	13 (5)	10 (4)	0 (0)
Govt. Secondary School	22 (28)	207 (72)	44 (14)	9 (3)	4 (1)
Private Secondary School	41 (36)	188 (64)	38 (12)	13 (4)	1 (1)
Govt. Senior Secondary School	20 (27)	209 (73)	44 (16)	14 (4)	7 (2)
Private Senior Secondary School	35 (32)	194 (68)	39 (14)	19 (6)	3 (1)
Govt. Arts and Science Degree College	1 (1)	228 (99)	10 (3)	32 (11)	39 (22)
Private Arts and Science Degree College	5 (4)	224 (96)	30 (15)	28 (14)	10 (3)
Govt. Engineering College	0 (0)	229 (100)	3 (1)	38 (18)	49 (24)
Private Engineering College	4 (3)	225 (97)	22 (9)	17 (9)	24 (11)
Govt. Medicine College	0 (0)	229 (100)	4 (0)	23 (9)	113 (54)
Private Medicine College	0 (0)	229 (100)	7 (4)	3 (2)	4 (1)
Govt. Management Institute	0 (0)	229 (100)	1 (0)	20 (7)	73 (37)
Private Management Institute	0 (0)	229 (100)	11 (3)	15 (9)	19 (7)
Govt. Polytechnic	0 (0)	229 (100)	4 (4)	23 (7)	105 (52)
Private Polytechnic	0 (0)	229 (100)	6 (2)	12 (6)	12 (5)
Govt. Vocational Training School/ITI	0 (0)	229 (100)	14 (6)	50 (17)	97 (51)
Private Vocational Training School/ITI	0 (0)	229 (100)	1 (1)	10 (5)	5 (2)
Govt. Non Formal Training Centre	5 (3)	224 (97)	1 (0)	36 (10)	56 (30)
Private Non Formal Training Centre	0 (0)	229 (100)	2 (1)	3 (3)	3 (3)
Govt. School For Disabled	0 (0)	229 (100)	1 (1)	30 (8)	76 (36)
Private School For Disabled	0 (0)	229 (100)	1 (1)	4 (3)	6 (4)
Government Others	0 (0)	229 (100)	0 (0)	4 (1)	7 (4)
Private Others	0 (0)	229 (100)	0 (0)	0 (0)	0 (0)

Note : Distance A : Less than 5 km; B : Between 5-10 km; C : 10+ km.; Source : Data Analysis is based on 2011 Census.

DISCLAIMER

The Terms of Use and Disclaimer of Datanet India Private Limited (hereinafter referred to as "Datanet") for use of this analysis report of **Karachhana Assembly Constituency (Karachhana Vidhan Sabha)** :-

1. **Assembly Factbook™** is a Registered Trade Mark owned by Datanet.
2. All the maps are sketched and graphical representation only and have not been drawn to the scale and also not to represent the actual geographical area or boundary of the unit.
3. The data for the aforesaid analysis is based on authentic sources and has been culled from the various publications of Census, CSO and NSSO for district and block level data, various central and state government departments, Central & State Elections Commissions and the concerned Returning Officers' releases, Electoral Rolls, Election results and allied publications, internal assessment, surveys, estimates and analysis. Therefore, certain adjustment of data at micro level may have been done to arrive closer to the macro data.
4. Data have been provided on an "As Is" and "As AVAILABLE" basis
5. The colours shown in the maps or diagram and charts of a particular party, alliance or AC are indicative and do not represent them.
6. This publication which includes maps, sheets, graphs and data would be the property under copyright of Datanet only. The user may use these for its internal study, analysis and research purposes. It's public display, re-selling or any commercial uses by the user are not allowed.
7. Datanet has taken due care and caution in compilation and processing of data and allied information, but does not guarantee the accuracy, adequacy or completeness of any information/analysis and will be not responsible for any errors or omissions or for the results obtained from the use of such information/analysis.
8. All the contents for the publication have been culled from various authentic sources and Datanet reasonably believes such sources to be reliable, but does not make any representations, express or implied as to the accuracy or fitness of use of such information. The information or contents of the information/analysis do not constitute advice and should not be relied upon in making (or refraining from making) any decision. Any reliance placed upon the information provided by Datanet is the sole responsibility and strictly at the user's risk.
9. In no event will Datanet be liable for any damages (including, without limitation, damages for loss of business projects, or loss of profits) arising in contract, tort or otherwise from the use of or inability to use any of its contents, or from any action taken (or refrained from being taken) as a result of using the analysis or any of its contents. Datanet its directors, owners, editors, officials, employees, distributor and agents or any associate will not be liable for any errors in the information contained or any consequences arising from the use of the contents of the provided information/analysis.
10. If any provision of these terms and conditions is held invalid or illegal or unenforceable for any reason by any court of competent jurisdiction, such provision shall be severed and the remainder of provisions of the terms and conditions shall continue in full force and effect as if the Term of Use had been executed with the invalid, illegal or unenforceable provision eliminated.
11. If there are any discrepancies in the information provided, please bring it to attention of Datanet for suitable rectification measures.

**Buy Online This Complete Book At
Datanet India eBooks Store**

www.indiastatpublications.com

or go directly at

**[http://www.indiastatpublications.com/
Assembly_factbook/Uttar Pradesh/Allahabad/ Karachhana](http://www.indiastatpublications.com/Assembly_factbook/Uttar%20Pradesh/Allahabad/Karachhana)**

 **indiastat**elections

ISBN : 978-93-5905-587-9



9 789359 055879