



Uttar Pradesh

Assembly Factbook™

Allahabad South Assembly Constituency



Key Electoral Data of Allahabad South
Assembly Constituency (Vidhan Sabha)

Uttar Pradesh

Assembly Factbook™

Allahabad South Assembly Constituency



Allahabad South Vidhan Sabha

Editor & Director

Dr. R.K. Thukral

Research Editor

Dr. Shafeeq Rahman

**Compiled, Researched and Published by
Datanet India Pvt. Ltd.**

D-100, 1st Floor,
Okhla Industrial Area, Phase-I,
New Delhi- 110020.
Ph.: 91-11- 43580781-84
Email : support@indiastatpublications.com
Website : www.indiastatelections.com

Online Book Store :

www.indiastatpublications.com

Report No. : AFB/UP-263-0123

ISBN : 978-93-5802-623-8

First Edition : January, 2018

Sixth Updated Edition : January, 2023

Price : Rs.11500/-

US\$ 310

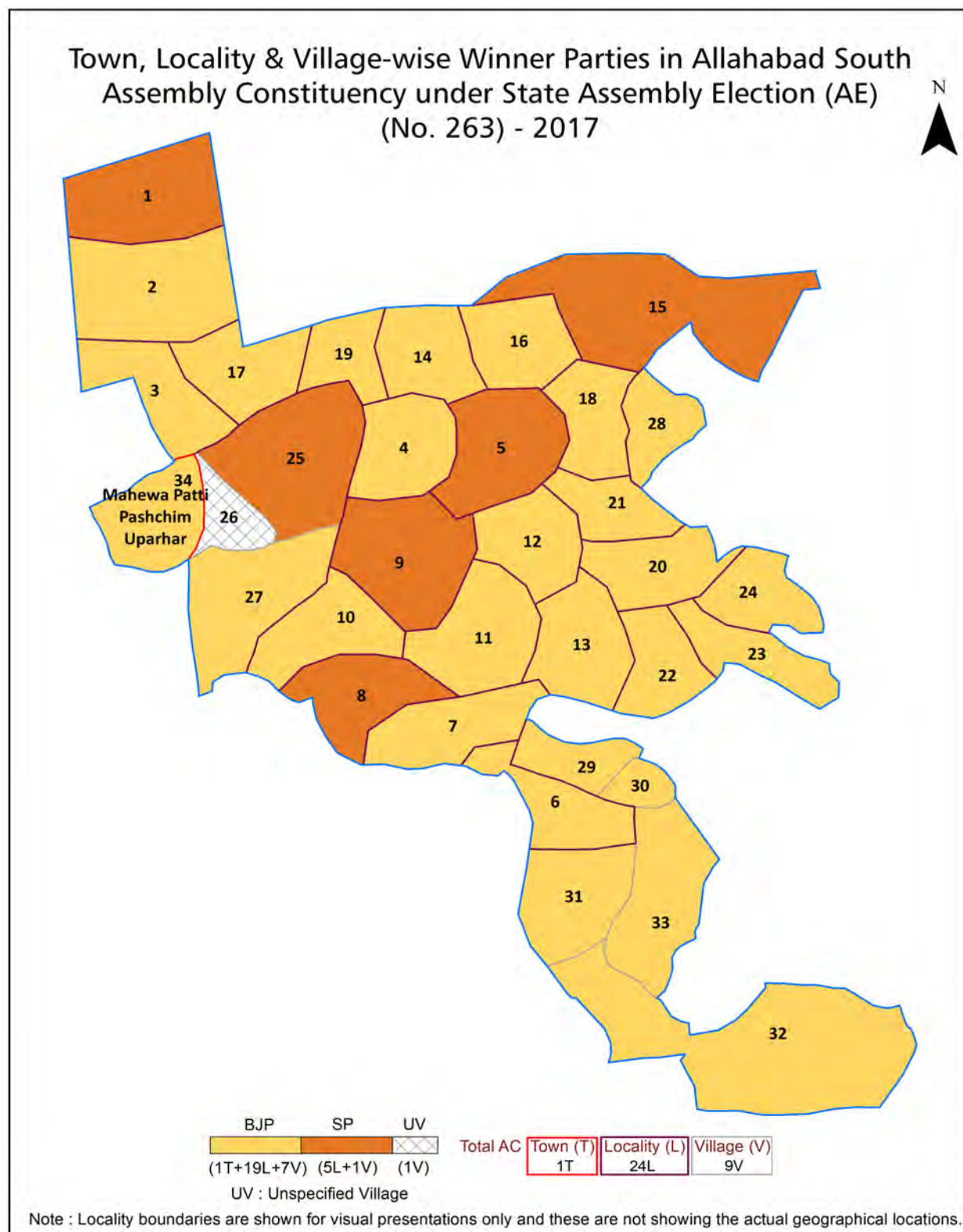
© Datanet India Pvt. Ltd.

All rights reserved. No part of this book may be reproduced, stored in a retrieval system or transmitted in any form or by any means, mechanical photocopying, photographing, scanning, recording or otherwise without the prior written permission of the publisher. Please refer to Disclaimer at page no. 286 for the use of this publication.

Printed in India

No.	Particulars	Page No.
	Introduction	
1	Assembly Constituency - (Vidhan Sabha) at a Glance Features of Assembly as per Delimitation Commission of India (2008)	1-2
	Location and Political Maps	
2	Location Map Boundaries of Assembly Constituency - (Vidhan Sabha) in District Boundaries of Assembly Constituency under Parliamentary Constituency - (Lok Sabha) Locality & Village-wise Winner Parties-2022, 2019, 2017, 2014, 2012 and 2009	3-11
	Administrative Setup (2011)	
3	District Sub-district Towns Villages Inhabited Villages Uninhabited Villages Village Panchayat Intermediate Panchayat	12-14
	Demographics (2011)	
4	Population Households Rural/Urban Population Villages by Population Size Sex Ratio (Total & 0-6 Years) Religious Population Social Population Literacy Rate	15-16
	Electoral Features	
5	Important Dates of Last Elections Held Electors by Gender Service Electors Voters Voters Turnout Polling Stations & Average Number of Electors per Polling Station Electors by Age Group Present Elected Representatives	17-22
	Historical Summary Election Results	
6	Vote Share of Major Parties Winning Margin (Number & Percentage) Polarity of Parties Summary Result of Assembly Segment of Parliamentary Election 2019, 2014, 2009, 2004 and 1999 Summary Result of Assembly Elections 2022, 2017, 2012, 2007, 2002, 1996, 1993, 1991, 1989, 1985, 1980, 1977, 1974, 1969, 1967, 1962 and 1957	23-48
	Polling Station Level Election Results	
7	Name and Number of Polling Station 2022, 2019, 2017, 2014, 2012 and 2009 Polling Station-wise Electors, Voters & Voters Turnout 2022, 2019, 2017, 2014, 2012 and 2009 Polling Station wise Elections Results 2022, 2019, 2017, 2014, 2012 and 2009	49-260
8	Panchayat and Local Bodies Election Results Panchayat Result 2015 Urban Local Bodies Result 2012	261-264
	Share of Assembly Constituency	
9	Share of Assembly Constituency - (Vidhan Sabha) in State, District and Parliamentary Constituency - (Lok Sabha)	265
	Socio-Economic Amenities (2011)	
10	Access to Administrative Units Agricultural, Manufacturing and Industrial Commodities Demographic Indicators Education Health & Manpower Drinking Water Supply Sanitation Entertainment and Recreations Infrastructure Power Food Allocation Distribution and Marketing of Agriculture Commodities Infrastructure Transport and Road Infrastructure Communication Banking and Financial Services Land Use Irrigation Source	267-281
11	Abbreviation & Sources	282-285
12	Disclaimer	286

Location & Political Map



Administrative Setup

List of Village Panchayat & Intermediate Panchayat (Block) Name - 2011

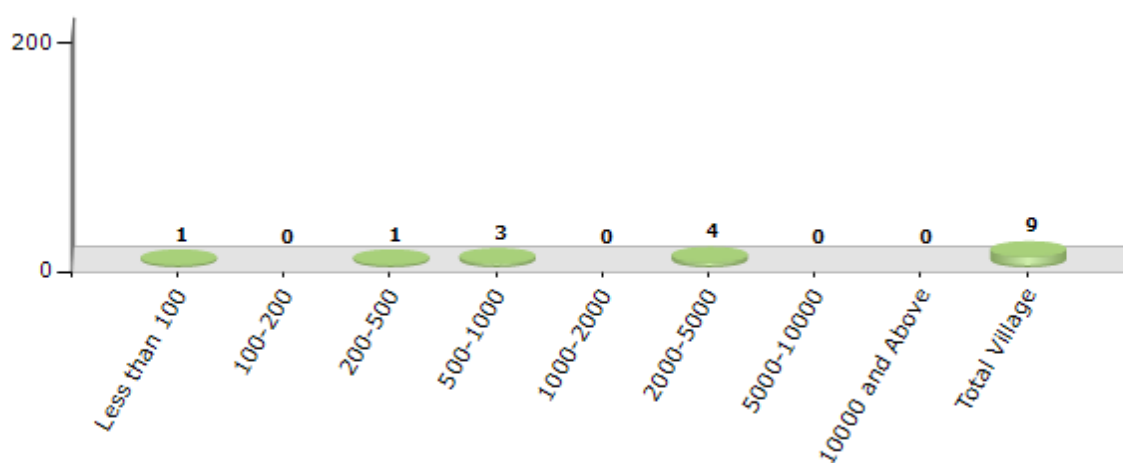
Village Name	Village Panchayat Name	Intermediate Panchayat Name
Chak Daud Nagar	Chak Daudnagar	Chaka
Chak Gulam Mohammad	Naini Ta. Naini Dadri	Chaka
Chak Hiranand	Arail	Chaka
Chak Nauniya	Chakab Pura Alimabad	Chaka
Dandi	Dadi	Chaka
Kajipur	Kajipura	Chaka
Mahewa Patti Purab Kachhar	Meheva Puram	Chaka
Mahewa Patti Purab Uparhar	Maheva	Chaka
Naini Taluka Naini Dadari	Naini Ta. Naini Dadri	Chaka

Demographics

Number of Villages by Population Size - 2011

Less than 100	100-200	200-500	500-1000	1000-2000	2000-5000	5000-10000	10000 and Above	Total Village
1	0	1	3	0	4	0	0	9

Number of Villages by Population Size - 2011

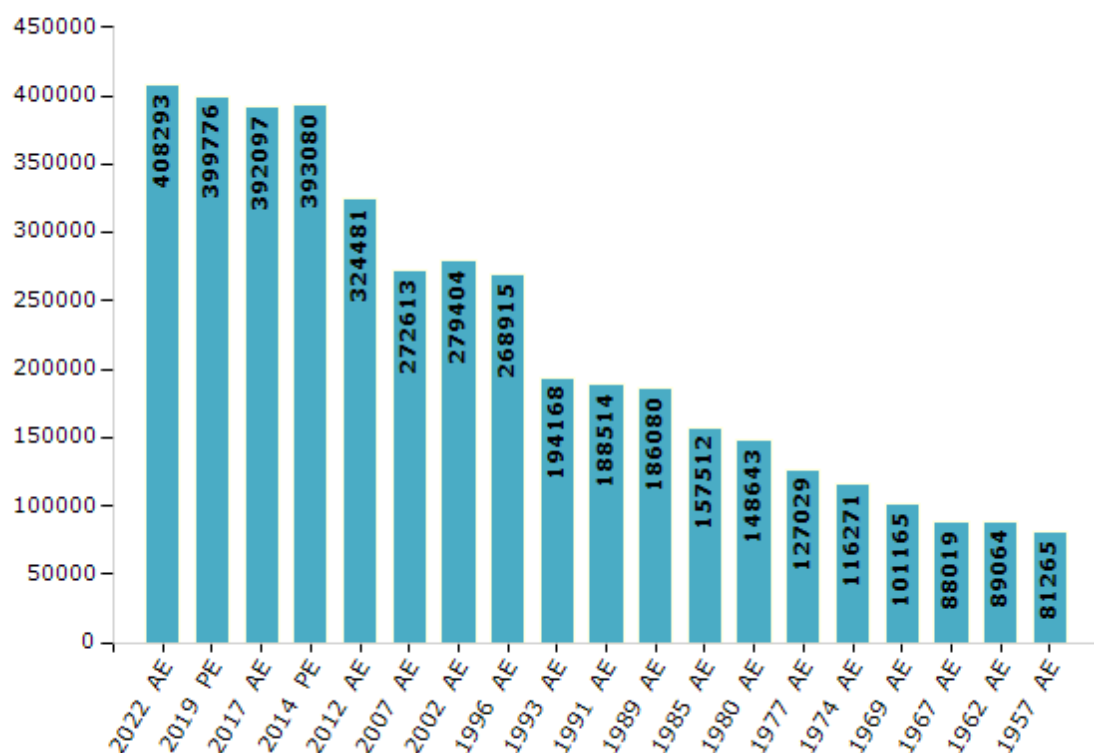


Electoral Features

Electors by Male & Female

Year	Male	Female	Others	Total	Year	Male	Female	Others	Total
2022 AE	222736	185420	137	408293	1991 AE	104151	84363	-	188514
2019 PE	218752	180909	115	399776	1989 AE	102277	83803	-	186080
2017 AE	215214	176778	105	392097	1985 AE	86632	70880	-	157512
2014 PE	216906	176073	101	393080	1980 AE	81758	66885	-	148643
2012 AE	180574	143892	15	324481	1977 AE	69919	57110	-	127029
2009 PE	-	-	-	-	1974 AE	65145	51126	-	116271
2007 AE	151985	120628	-	272613	1969 AE	55694	45471	-	101165
2004 PE	-	-	-	-	1967 AE	-	-	-	88019
2002 AE	158631	120773	-	279404	1962 AE	-	-	-	89064
1999 PE	-	-	-	-	1957 AE	-	-	-	81265
1996 AE	147905	121010	-	268915	1952 AE	-	-	-	-
1993 AE	104800	89368	-	194168					

Number of Electors



Note : AE : Assembly Election, PE : Assembly Segment of Parliamentary Election

Historical Summary Election Results

Summary Result of Assembly Election - 2017

Candidate Name	Party	Votes	Votes %
Nand Gopal Gupta Nandi	BJP	93011	52.53
Haji Parvez Ahmad Tanki	SP	64424	36.38
Mashooq Khan	BSP	12162	6.87
Aqeelur Rahman	PECP	872	0.49
Syed Afzal Muzib	AIMIM	868	0.49
Satish Kesharwani (Baba)	RSAD	801	0.45
Shiv Sharan Alias Monu Gupta	IND	672	0.38
Amir Hbib Alias Munna Majdoor	CPI	583	0.33
Savita Sahoo Advocate	IND	429	0.24
Arunesh Jaiswal	RLD	396	0.22
Satyendra Kumar Kushwaha	RPI	277	0.16
Jyotishacharya Rama Nand Shukla Sagar	NINSHAD	275	0.16
Patrakar Rais Ahmad Khan	PSJP	242	0.14
Gaurav Pandey	SHS	223	0.13
Sanjay Singh	IND	209	0.12
Rameshchandra Bhartiya	BMUP	194	0.11
Devendra Kumar Tiwari	IND	183	0.1
Samar Bahadur Sharma	PGSP	168	0.09
Ramesh Chandra	SABHP	160	0.09
Kamla Prasad	AYP	126	0.07
Shiv Prasad Verma	IND	123	0.07
	NOTA	665	0.38

Polling Station Level Election Results

Number and Name of Polling Stations (PS) (2022)

Number of Polling Stations	Name of Polling Stations	Number of Polling Stations	Name of Polling Stations
1	Keshar Vidyapeeth Jawahar Square Pashimi Bhag Room No. 1	22	N.M.P. Primary Pathsala Atarsuieya Room No. 1
2	Keshar Vidyapeeth Jawahar Square Pashimi Bhag Room No. 2	23	N.M.P. Primary Pathsala Atarsuieya Room No. 2
3	Keshar Vidyapeeth Jawahar Square Pashimi Bhag Room No. 3	24	N.M.P. Primary Pathsala Mutthiganj Room No. 1
4	Keshar Vidyapeeth Jawahar Square Pashimi Bhag Room No. 4	25	N.M.P. Primary Pathsala Mutthiganj Room No. 2
5	Keshar Vidyapeeth Jawahar Square Pashimi Bhag Room No. 5	26	N.M.P. Primary Pathsala Mutthiganj Room No. 3
6	Keshar Vidyapeeth Jawahar Square Pashimi Bhag Room No. 6	27	Dr. K. P. Jaiswal Inter Collage Mutthiganj Room No. 1
7	Yadgar Husain Inter College Nakass Kona Room No.1	28	Dr. K. P. Jaiswal Inter Collage Mutthiganj Room No. 2
8	Yadgar Husain Inter College Nakass Kona Room No.2	29	Dr. K. P. Jaiswal Inter Collage Mutthiganj Room No. 3
9	Yadgar Husain Inter College Nakass Kona Room No.3	30	Dr. K. P. Jaiswal Inter Collage Mutthiganj Room No. 4
10	Yadgar Husain Inter College Nakass Kona Room No.4	31	Dr. K. P. Jaiswal Inter Collage Mutthiganj Room No. 5
11	Yadgar Husain Inter College Nakass Kona Room No.5	32	Dr. K. P. Jaiswal Inter Collage Mutthiganj Room No. 6
12	Yadgar Husain Inter College Nakass Kona Room No.6	33	Dr. K. P. Jaiswal Inter Collage Mutthiganj Room No. 7
13	Yadgar Husain Inter College Nakass Kona Room No.7	34	Arya Kanya Inter Collage Room No. 1
14	Yadgar Husain Inter College Nakass Kona Room No.8	35	Arya Kanya Inter Collage Room No. 2
15	Shivcharan Lal Kanhaiya Lal Inter Collage Atarsuieya Room No. 1	36	Arya Kanya Inter Collage Room No. 3
16	Shivcharan Lal Kanhaiya Lal Inter Collage Atarsuieya Room No. 2	37	Arya Kanya Inter Collage Room No. 4
17	Shivcharan Lal Kanhaiya Lal Inter Collage Atarsuieya Room No. 3	38	Arya Kanya Inter Collage Room No. 5
18	Shivcharan Lal Kanhaiya Lal Inter Collage Atarsuieya Room No. 4	39	Arya Kanya Digri Collage Room No. 1
19	Shivcharan Lal Kanhaiya Lal Inter Collage Atarsuieya Room No. 5	40	Arya Kanya Digri Collage Room No. 2
20	Shivcharan Lal Kanhaiya Lal Inter Collage Atarsuieya Room No. 6	41	Arya Kanya Digri Collage Room No. 3
21	Shivcharan Lal Kanhaiya Lal Inter Collage Atarsuieya Room No. 7	42	Arya Kanya Digri Collage Room No. 4

Contd....

Polling Station Level Election Results

Polling Station-wise Votes Secured by Overall Top Five Parties in Allahabad South Assembly in Assembly Election (AE) under Allahabad Parliamentary Constituency in Uttar Pradesh (2022)

Number of Polling Station	Winner - Nand Gopal Gupta "Nandi" (BJP)	Runner-up - Raish Chandra Shukla (SP)	3rd - "Devendra Mishra Nagraha" (BSP)	4th - Alpna Nishad (INC)	5th - Mohammad Farhan (AIMIM)	NOTA	Other	Total Votes Secured
36	417	72	3	3	0	2	1	498
37	238	103	30	1	2	2	7	383
38	231	52	17	5	0	2	3	310
39	261	174	8	3	1	6	6	459
40	200	107	1	4	0	1	5	318
41	411	95	9	8	0	3	7	533
42	317	74	5	4	0	4	5	409
43	459	63	4	4	0	2	2	534
44	67	277	9	6	3	4	39	405
45	105	303	3	3	5	3	10	432
46	42	316	7	0	2	0	7	374
47	35	315	1	0	12	1	8	372
48	7	399	1	0	5	2	1	415
49	16	387	0	2	18	4	7	434
50	60	380	0	3	11	0	1	455
51	60	308	2	1	6	1	3	381
52	60	355	0	2	1	2	8	428
53	20	307	1	2	7	0	6	343
54	34	377	7	7	8	4	33	470
55	215	269	10	4	4	1	5	508
56	66	365	2	2	9	0	11	455
57	34	353	0	1	5	0	17	410
58	66	326	1	3	3	1	4	404
59	56	347	1	0	8	2	5	419
60	240	274	6	4	2	1	1	528
61	451	49	7	4	0	6	12	529
62	457	73	3	3	0	2	14	552
63	502	66	6	11	3	8	34	630
64	418	94	5	3	3	0	11	534
65	406	120	3	3	0	4	11	547
66	518	85	1	9	0	2	9	624
67	354	66	2	3	0	4	4	433
68	493	61	1	4	0	2	12	573
69	433	59	6	2	1	4	10	515
70	487	54	5	3	0	6	7	562

Contd....

Polling Station Level Election Results

Winner, Runner-up and 3rd Party Position & Winning Margin According to Polling Stations in Allahabad South Assembly in Assembly Election (AE) under Allahabad Parliamentary Constituency in Uttar Pradesh (2022)

Polling Station Number	Winner Party	Winner Votes (%)	Runner-up Party	Runner-up Votes (%)	Winning Margin Votes (%)	Third Party	Third Party Votes (%)	Other Votes (%)
71	BJP	517 (88.68)	SP	37 (6.35)	480 (82.33)	JDL	23 (3.95)	6 (1.03)
72	BJP	401 (86.8)	SP	36 (7.79)	365 (79.01)	JDL	7 (1.52)	18 (3.9)
73	BJP	398 (86.52)	SP	45 (9.78)	353 (76.74)	INC	6 (1.3)	11 (2.39)
74	BJP	407 (85.15)	SP	49 (10.25)	358 (74.9)	INC	8 (1.67)	14 (2.93)
75	SP	348 (65.29)	BJP	155 (29.08)	193 (36.21)	AIMIM	8 (1.5)	22 (4.13)
76	SP	233 (74.68)	BJP	71 (22.76)	162 (51.92)	AIMIM	4 (1.28)	4 (1.28)
77	SP	254 (63.34)	BJP	124 (30.92)	130 (32.42)	AIMIM	10 (2.49)	13 (3.24)
78	BJP	212 (57.3)	SP	142 (38.38)	70 (18.92)	INC	6 (1.62)	10 (2.7)
79	SP	239 (50.32)	BJP	194 (40.84)	45 (9.48)	AIMIM	23 (4.84)	19 (4)
80	SP	419 (72.12)	BJP	138 (23.75)	281 (48.37)	AIMIM	11 (1.89)	13 (2.24)
81	SP	291 (61.65)	BJP	165 (34.96)	126 (26.69)	AIMIM	8 (1.69)	8 (1.69)
82	SP	288 (82.76)	BJP	46 (13.22)	242 (69.54)	AIMIM	9 (2.59)	5 (1.44)
83	SP	390 (87.84)	BJP	39 (8.78)	351 (79.06)	AIMIM	12 (2.7)	3 (0.68)
84	BJP	224 (50.45)	SP	207 (46.62)	17 (3.83)	AIMIM	4 (0.9)	9 (2.03)
85	SP	269 (52.85)	BJP	227 (44.6)	42 (8.25)	INC	5 (0.98)	8 (1.57)
86	BJP	210 (56.15)	SP	139 (37.17)	71 (18.98)	JDL	15 (4.01)	10 (2.67)
87	SP	405 (85.62)	BJP	45 (9.51)	360 (76.11)	AIMIM	12 (2.54)	11 (2.33)
88	SP	409 (88.72)	BJP	26 (5.64)	383 (83.08)	AIMIM	17 (3.69)	9 (1.95)
89	SP	428 (89.73)	BJP	31 (6.5)	397 (83.23)	AIMIM	15 (3.14)	3 (0.63)
90	SP	400 (91.53)	BJP	28 (6.41)	372 (85.12)	AIMIM	3 (0.69)	6 (1.37)
91	SP	413 (93.65)	BJP	14 (3.17)	399 (90.48)	AIMIM	8 (1.81)	6 (1.36)
92	SP	344 (87.98)	BJP	28 (7.16)	316 (80.82)	AIMIM	14 (3.58)	5 (1.28)
93	SP	403 (89.96)	BJP	25 (5.58)	378 (84.38)	AIMIM	9 (2.01)	11 (2.46)
94	SP	366 (86.94)	BJP	26 (6.18)	340 (80.76)	AIMIM	13 (3.09)	16 (3.8)
95	SP	346 (88.49)	BJP	34 (8.7)	312 (79.79)	AIMIM	10 (2.56)	1 (0.26)
96	SP	368 (88.25)	BJP	32 (7.67)	336 (80.58)	AIMIM	9 (2.16)	8 (1.92)
97	SP	410 (87.61)	BJP	37 (7.91)	373 (79.7)	AIMIM	16 (3.42)	5 (1.07)
98	SP	355 (91.97)	AIMIM	15 (3.89)	340 (88.08)	BJP	12 (3.11)	4 (1.04)
99	SP	426 (94.25)	BJP	17 (3.76)	409 (90.49)	AIMIM	6 (1.33)	3 (0.66)
100	SP	388 (87.58)	BJP	50 (11.29)	338 (76.29)	AIMIM	3 (0.68)	2 (0.45)
101	SP	339 (88.74)	BJP	31 (8.12)	308 (80.62)	AIMIM	9 (2.36)	3 (0.79)
102	SP	368 (89.98)	BJP	20 (4.89)	348 (85.09)	AIMIM	15 (3.67)	6 (1.47)
103	SP	362 (80.27)	AIMIM	21 (4.66)	341 (75.61)	BJP	19 (4.21)	49 (10.86)
104	SP	257 (70.03)	BJP	85 (23.16)	172 (46.87)	AIMIM	12 (3.27)	13 (3.54)
105	SP	315 (85.83)	BJP	28 (7.63)	287 (78.2)	AIMIM	15 (4.09)	9 (2.45)

Contd....

Socio-Economic Amenities - Rural

Access to Education Facilities

Particulars	Number of Villages (% of Population)				
	Available	Not Available	If Not Available (Distance of Nearest Facility)		
			A	B	C
Govt. Primary School	3 (57)	6 (43)	3 (25)	0 (0)	0 (0)
Private Primary School	2 (43)	7 (57)	0 (0)	0 (0)	0 (0)
Govt. Middle School	2 (28)	7 (72)	1 (3)	0 (0)	0 (0)
Private Middle School	3 (68)	6 (32)	0 (0)	0 (0)	0 (0)
Govt. Secondary School	1 (3)	8 (97)	1 (3)	0 (0)	0 (0)
Private Secondary School	3 (68)	6 (32)	0 (0)	0 (0)	0 (0)
Govt. Senior Secondary School	1 (3)	8 (97)	1 (3)	0 (0)	0 (0)
Private Senior Secondary School	2 (43)	7 (57)	0 (0)	0 (0)	0 (0)
Govt. Arts and Science Degree College	0 (0)	9 (100)	2 (6)	0 (0)	0 (0)
Private Arts and Science Degree College	1 (17)	8 (83)	0 (0)	0 (0)	0 (0)
Govt. Engineering College	0 (0)	9 (100)	0 (0)	2 (6)	0 (0)
Private Engineering College	1 (17)	8 (83)	1 (29)	0 (0)	0 (0)
Govt. Medicine College	0 (0)	9 (100)	1 (3)	0 (0)	0 (0)
Private Medicine College	2 (20)	7 (80)	1 (25)	0 (0)	0 (0)
Govt. Management Institute	0 (0)	9 (100)	0 (0)	2 (6)	0 (0)
Private Management Institute	0 (0)	9 (100)	0 (0)	0 (0)	0 (0)
Govt. Polytechnic	0 (0)	9 (100)	0 (0)	1 (3)	1 (3)
Private Polytechnic	0 (0)	9 (100)	0 (0)	0 (0)	0 (0)
Govt. Vocational Training School/ITI	1 (29)	8 (71)	2 (6)	0 (0)	0 (0)
Private Vocational Training School/ITI	0 (0)	9 (100)	0 (0)	0 (0)	0 (0)
Govt. Non Formal Training Centre	0 (0)	9 (100)	1 (3)	1 (3)	0 (0)
Private Non Formal Training Centre	0 (0)	9 (100)	0 (0)	0 (0)	0 (0)
Govt. School For Disabled	0 (0)	9 (100)	1 (3)	0 (0)	0 (0)
Private School For Disabled	0 (0)	9 (100)	0 (0)	0 (0)	0 (0)
Government Others	0 (0)	9 (100)	0 (0)	0 (0)	0 (0)
Private Others	0 (0)	9 (100)	0 (0)	0 (0)	0 (0)

Note : Distance A : Less than 5 km; B : Between 5-10 km; C : 10+ km.; Source : Data Analysis is based on 2011 Census.

DISCLAIMER

The Terms of Use and Disclaimer of Datanet India Private Limited (hereinafter referred to as "Datanet") for use of this analysis report of **Allahabad South Assembly Constituency (Allahabad South Vidhan Sabha)** :-

1. **Assembly Factbook™** is a Registered Trade Mark owned by Datanet.
2. All the maps are sketched and graphical representation only and have not been drawn to the scale and also not to represent the actual geographical area or boundary of the unit.
3. The data for the aforesaid analysis is based on authentic sources and has been culled from the various publications of Census, CSO and NSSO for district and block level data, various central and state government departments, Central & State Elections Commissions and the concerned Returning Officers' releases, Electoral Rolls, Election results and allied publications, internal assessment, surveys, estimates and analysis. Therefore, certain adjustment of data at micro level may have been done to arrive closer to the macro data.
4. Data have been provided on an "As Is" and "As AVAILABLE" basis
5. The colours shown in the maps or diagram and charts of a particular party, alliance or AC are indicative and do not represent them.
6. This publication which includes maps, sheets, graphs and data would be the property under copyright of Datanet only. The user may use these for its internal study, analysis and research purposes. It's public display, re-selling or any commercial uses by the user are not allowed.
7. Datanet has taken due care and caution in compilation and processing of data and allied information, but does not guarantee the accuracy, adequacy or completeness of any information/analysis and will be not responsible for any errors or omissions or for the results obtained from the use of such information/analysis.
8. All the contents for the publication have been culled from various authentic sources and Datanet reasonably believes such sources to be reliable, but does not make any representations, express or implied as to the accuracy or fitness of use of such information. The information or contents of the information/analysis do not constitute advice and should not be relied upon in making (or refraining from making) any decision. Any reliance placed upon the information provided by Datanet is the sole responsibility and strictly at the user's risk.
9. In no event will Datanet be liable for any damages (including, without limitation, damages for loss of business projects, or loss of profits) arising in contract, tort or otherwise from the use of or inability to use any of its contents, or from any action taken (or refrained from being taken) as a result of using the analysis or any of its contents. Datanet its directors, owners, editors, officials, employees, distributor and agents or any associate will not be liable for any errors in the information contained or any consequences arising from the use of the contents of the provided information/analysis.
10. If any provision of these terms and conditions is held invalid or illegal or unenforceable for any reason by any court of competent jurisdiction, such provision shall be severed and the remainder of provisions of the terms and conditions shall continue in full force and effect as if the Term of Use had been executed with the invalid, illegal or unenforceable provision eliminated.
11. If there are any discrepancies in the information provided, please bring it to attention of Datanet for suitable rectification measures.

**Buy Online This Complete Book At
Datanet India eBooks Store**

www.indiastatpublications.com

or go directly at

**[http://www.indiastatpublications.com/
Assembly_factbook/Uttar Pradesh/Allahabad/
Allahabad_South](http://www.indiastatpublications.com/Assembly_factbook/Uttar%20Pradesh/Allahabad/Allahabad_South)**



i indiastat**elections**

ISBN : 978-93-5802-623-8



9 789358 026238