



Uttar Pradesh

# Assembly Factbook™

Koil Assembly Constituency



Key Electoral Data of Koil  
Assembly Constituency (Vidhan Sabha)

Uttar Pradesh

# **Assembly Factbook™**

Koil Assembly Constituency



Koil Vidhan Sabha

**Editor & Director**

Dr. R.K. Thukral

**Research Editor**

Dr. Shafeeq Rahman

**Compiled, Researched and Published by  
Datanet India Pvt. Ltd.**

D-100, 1st Floor,

Okhla Industrial Area, Phase-I,

New Delhi- 110020.

Ph.: 91-11- 43580781-84

Email : support@indiastatpublications.com

Website : www.indiastatelections.com

**Online Book Store :**

www.indiastatpublications.com

**Report No. :** AFB/UP-075-0123

**ISBN :** 978-93-5905-834-4

**First Edition :** January, 2018

**Sixth Updated Edition :** January, 2023

**Price :** Rs.11500/-

US\$ 310

**© Datanet India Pvt. Ltd.**

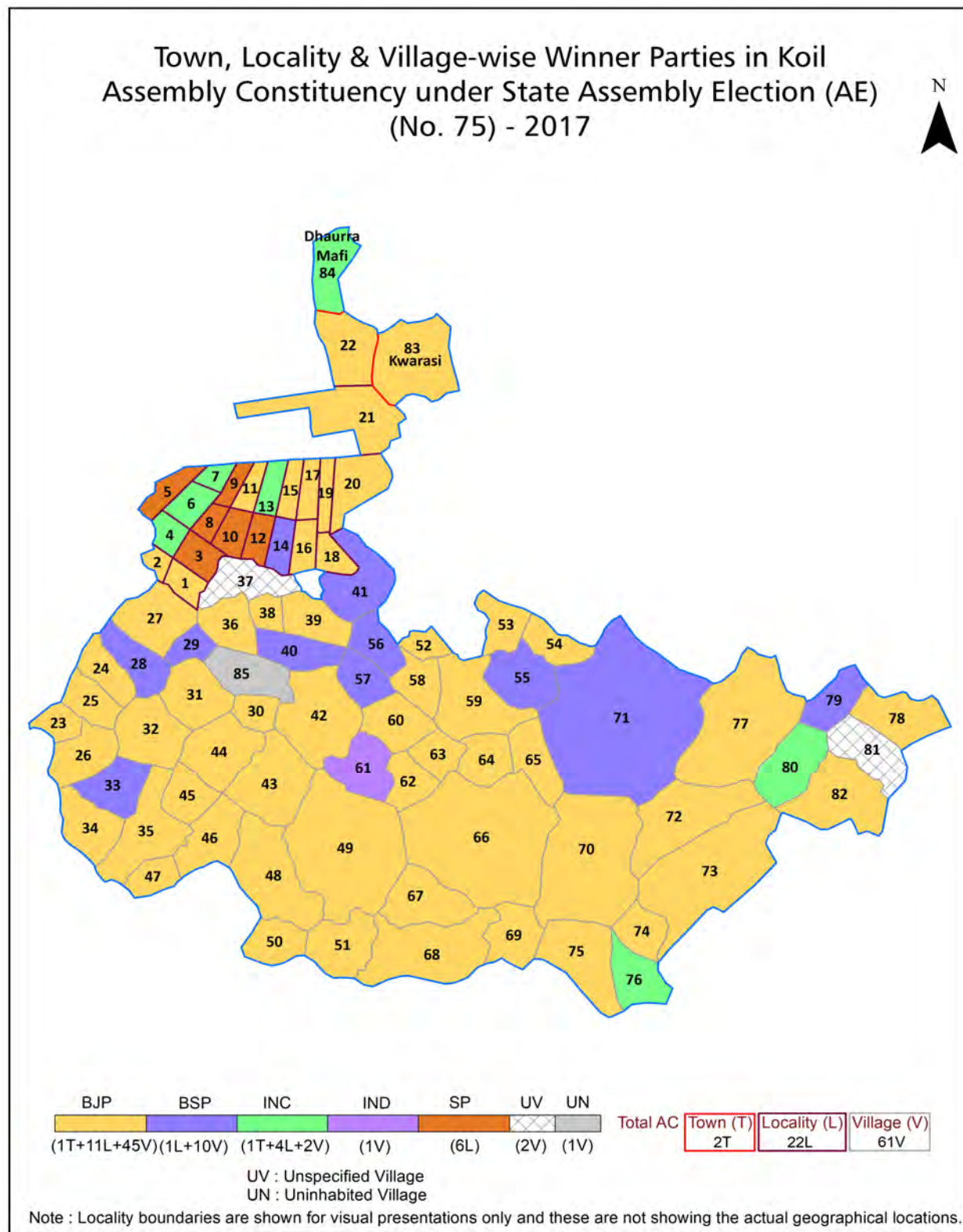
All rights reserved. No part of this book may be reproduced, stored in a retrieval system or transmitted in any form or by any means, mechanical photocopying, photographing, scanning, recording or otherwise without the prior written permission of the publisher. Please refer to Disclaimer at page no. 294 for the use of this publication.

Printed in India

No.	Particulars	Page No.
	<b>Introduction</b>	
1	Assembly Constituency - (Vidhan Sabha) at a Glance   Features of Assembly as per Delimitation Commission of India (2008)	1-2
	<b>Location and Political Maps</b>	
2	Location Map   Boundaries of Assembly Constituency - (Vidhan Sabha) in District   Boundaries of Assembly Constituency under Parliamentary Constituency - (Lok Sabha)   Town, Locality & Village-wise Winner Parties-2022, 2019, 2017, 2014, 2012 and 2009	3-11
	<b>Administrative Setup (2011)</b>	
3	District   Sub-district   Towns   Villages   Inhabited Villages   Uninhabited Villages   Village Panchayat   Intermediate Panchayat	12-17
	<b>Demographics (2011)</b>	
4	Population   Households   Rural/Urban Population   Towns and Villages by Population Size   Sex Ratio (Total & 0-6 Years)   Religious Population   Social Population   Literacy Rate	18-19
	<b>Electoral Features</b>	
5	Important Dates of Last Elections Held   Electors by Gender   Service Electors   Voters   Voters Turnout   Polling Stations & Average Number of Electors per Polling Station   Electors by Age Group   Present Elected Representatives	20-25
	<b>Historical Summary Election Results</b>	
6	Vote Share of Major Parties   Winning Margin (Number & Percentage)   Polarity of Parties   Summary Result of Assembly Segment of Parliamentary Election 2019, 2014, 2009, 2004 and 1999   Summary Result of Assembly Elections 2022, 2017, 2012, 2007, 2002, 1996, 1993, 1991, 1989, 1985, 1980, 1977, 1974, 1969, 1967, 1962, 1957 and 1952	26-51
	<b>Polling Station Level Election Results</b>	
7	Name and Number of Polling Station 2022, 2019, 2017, 2014, 2012 and 2009   Polling Station-wise Electors, Voters & Voters Turnout 2022, 2019, 2017, 2014, 2012 and 2009   Polling Station wise Elections Results 2022, 2019, 2017, 2014, 2012 and 2009	52-267
8	<b>Panchayat and Local Bodies Election Results</b> Panchayat Result 2015   Urban Local Bodies Result 2012	268-272
	<b>Share of Assembly Constituency</b>	
9	Share of Assembly Constituency - (Vidhan Sabha) in State, District and Parliamentary Constituency - (Lok Sabha)	273
	<b>Socio-Economic Amenities (2011)</b>	
10	Access to Administrative Units   Agricultural, Manufacturing and Industrial Commodities   Demographic Indicators   Education   Health & Manpower   Drinking Water Supply   Sanitation   Entertainment and Recreations Infrastructure   Power   Food Allocation Distribution and Marketing of Agriculture Commodities Infrastructure   Transport and Road Infrastructure   Communication   Banking and Financial Services   Land Use   Irrigation Source	275-289
11	<b>Abbreviation &amp; Sources</b>	290-293
12	<b>Disclaimer</b>	294



## Location & Political Map



## Administrative Setup

### List of Village Panchayat & Intermediate Panchayat (Block) Name - 2011

Village Name	Village Panchayat Name	Intermediate Panchayat Name
Abupur	Abupur	Lodha
Adaun	Adaun	Dhanipur
Ahamadpur Amarkhan	Ahamadpur Amarkhan	Lodha
Aisi	Aisi	Lodha
Ajitpurasna	Ajitpurasna	Lodha
Alipur	Alipur	Dhanipur
Asgarpur	Asgarpur	Dhanipur
Bajhera	Bajhera	Dhanipur
Balrampur	Balrampur	Dhanipur
Balukhera	Balukhera	Dhanipur
Barhauli Fateh Khan	Barhauli Fateh Khan	Lodha
Bhadesi Mafi	Bhadesi Mafi	Lodha
Bhakari Ahivasi	Bhakari Ahivasi	Dhanipur
Bhakraula	Bhakraula	Lodha
Bhartua	Bhartua	Dhanipur
Cchahari	Cchahari	Lodha
Chirauliya Daudkhan	Chirauliya Daudkhan	Dhanipur
Daulra Nirpal	Daulra Nirpal	Lodha
Daultabad	Daultabad	Lodha
Dihauli	Dihauli	Dhanipur
Gazripur	Gazripur	Dhanipur
Ghasipur	Ghasipur	Dhanipur
Girdharpur Gadhiyavali	Girdharpur Gadhiyavali	Dhanipur
Haivatpur Piratha	Haivatpur Piratha	Dhanipur
Hajipur Chauhatta	Hajipur Chauhatta	Lodha
Hajipur Fathehkhan	Hajipur Fathehkhan	Dhanipur
Hasanpur Buzurg	Hasanpur Buzurg	Lodha
Ishanpur	Ishanpur	Dhanipur
Jalupur Sigher	Jalupur Sigher	Dhanipur

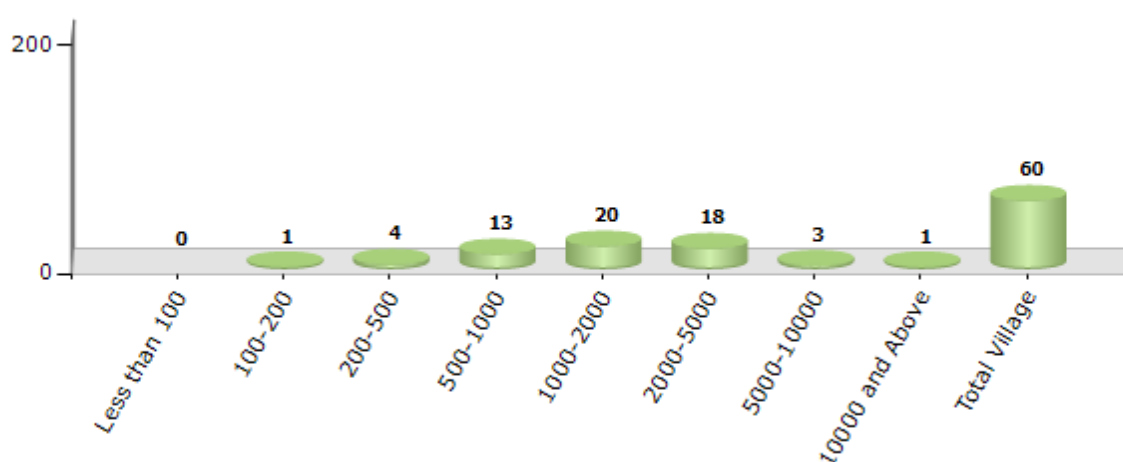
Contd....

## Demographics

### Number of Villages by Population Size - 2011

Less than 100	100-200	200-500	500-1000	1000-2000	2000-5000	5000-10000	10000 and Above	Total Village
0	1	4	13	20	18	3	1	60

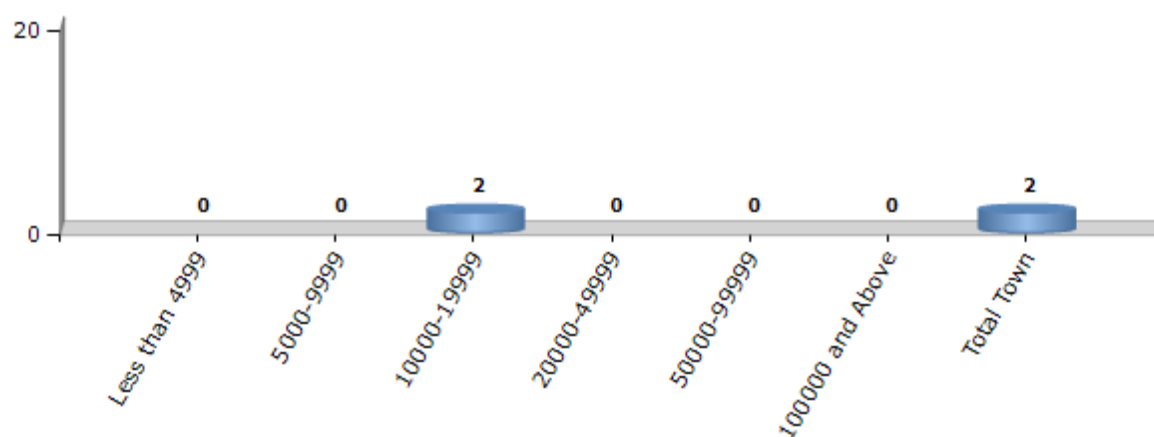
Number of Villages by Population Size - 2011



### Number of Towns by Population Size - 2011

Less than 4999	5000-9999	10000-19999	20000-49999	50000-99999	100000 and Above	Total Town
0	0	2	0	0	0	2

Number of Towns by Population Size - 2011



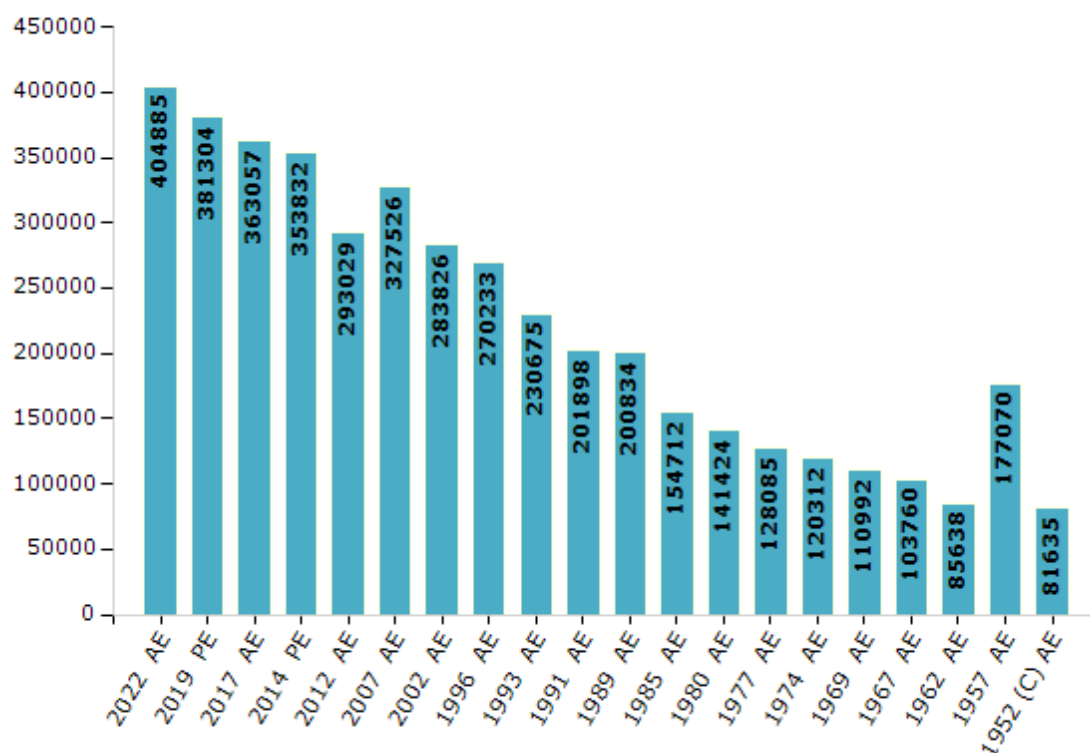
## Electoral Features

### Electors by Male & Female

Year	Male	Female	Others	Total
2022 AE	214509	190349	27	404885
2019 PE	203126	178161	17	381304
2017 AE	194029	169010	18	363057
2014 PE	189889	163924	19	353832
2012 AE	161398	131625	6	293029
2009 PE	-	-	-	-
2007 AE	178840	148686	-	327526
2004 PE	-	-	-	-
2002 AE	156460	127366	-	283826
1999 PE	-	-	-	-
1996 AE	145928	124305	-	270233
1993 AE	126875	103800	-	230675

Year	Male	Female	Others	Total
1991 AE	111043	90855	-	201898
1989 AE	110460	90374	-	200834
1985 AE	85690	69022	-	154712
1980 AE	77834	63590	-	141424
1977 AE	70469	57616	-	128085
1974 AE	66297	54015	-	120312
1969 AE	58760	52232	-	110992
1967 AE	-	-	-	103760
1962 AE	-	-	-	85638
1957 AE	-	-	-	177070
1952 (C) AE	-	-	-	81635

Number of Electors



**Note :** AE : Assembly Election, PE : Assembly Segment of Parliamentary Election, (C) : Koil Central

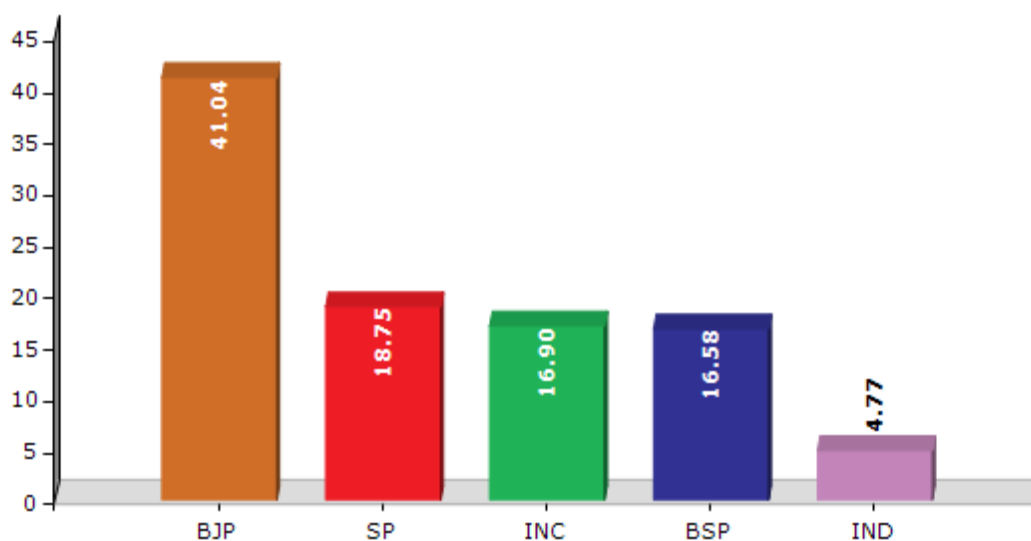


## Historical Summary Election Results

### Summary Result of Assembly Election - 2017

Candidate Name	Party	Votes	Votes %
Anil Parashar	BJP	93814	41.04
Shaz Ishaq Urf Ajju Ishaq	SP	42851	18.75
Vivek Bansal	INC	38623	16.9
Ram Kumar Sharma	BSP	37909	16.58
Zameer Ullah Khan	IND	10912	4.77
Mamta Tiwari	IND	473	0.21
Lalit Saraswat	IND	463	0.2
Parvez Khan	AIMIM	463	0.2
Ashok Kumar Pandey	ABHM	442	0.19
Tulsi Gaud	IND	423	0.19
Thakur Somveer Singh	SSKP	266	0.12
Rajiv Kumar Singh	SAJPCS	213	0.09
Ramdutt	BSRD	155	0.07
	NOTA	1580	0.69

Votes Percentage of Top Parties - 2017



## Polling Station Level Election Results

### Number and Name of Polling Stations (PS) (2022)

Number of Polling Stations	Name of Polling Stations	Number of Polling Stations	Name of Polling Stations
1	S.M.B. Inter College Ramghat Road R.No.-1	22	Saint Phidelis Junior Haigh School, Ramghat Road, R.No.-7
2	S.M.B. Inter College Ramghat Road R.No.-2	23	Saint Phidelis Junior Haigh School, Ramghat Road, R.No.-8
3	S.M.B. Inter College Ramghat Road R.No.-3	24	National Inter College (Senior Ving) Jeevangarh R.No.- 1
4	S.M.B. Inter College Ramghat Road R.No.-4	25	National Inter College (Senior Ving) Jeevangarh R.No.- 2
5	Abdulla Nursury School, A.M.U., Mairs Road R.No.-1	26	National Inter College (Senior Ving) Jeevangarh R.No.- 3
6	Abdulla Nursury School, A.M.U., Mairs Road R.No.-2	27	National Inter College (Senior Ving) Jeevangarh R.No.- 4
7	Abdulla Nursury School, A.M.U., Mairs Road R.No.-3	28	National Inter College (Senior Ving) Jeevangarh R.No.- 5
8	Abdulla Nursury School, A.M.U., Mairs Road R.No.-4	29	National Inter College (Senior Ving) Jeevangarh R.No.- 6
9	Abdulla Nursury School, A.M.U., Mairs Road R.No.-5	30	National Inter College (Junior Ving) Jeevangarh, R.No.- 1
10	Abdulla Nursury School, A.M.U., Mairs Road R.No.-6	31	National Inter College (Junior Ving) Jeevangarh, R.No.- 2
11	Senior Secondary Abdullah Girls College A.M.U. R.No.-1	32	National Inter College (Junior Ving) Jeevangarh, R.No.- 3
12	Senior Secondary Abdullah Girls College A.M.U. R.No.-2	33	Karyalay Bhumi Adhikari Quarsi Farm R.No. 1
13	Senior Secondary Abdullah Girls College A.M.U. R.No.-3	34	Karyalay Bhumi Adhikari Quarsi Farm R.No. 1
14	Senior Secondary Abdullah Girls College A.M.U. R.No.-4	35	Gloria Public School Kela Nagar Chauraha R.No.- 1
15	Senior Secondary Abdullah Girls College A.M.U. R.No.-5	36	Gloria Public School Kela Nagar Chauraha R.N. 2
16	Saint Phidelis Junior Haigh School, Ramghat Road, R.No.-1	37	Gloria Public School Kela Nagar Chauraha R.No.- 3
17	Saint Phidelis Junior Haigh School, Ramghat Road, R.No.-2	38	Gloria Public School Kela Nagar Chauraha R.No.- 4
18	Saint Phidelis Junior Haigh School, Ramghat Road, R.No.-3	39	Gloria Public School Kela Nagar Chauraha R.No.- 5
19	Saint Phidelis Junior Haigh School, Ramghat Road, R.No.-4	40	Iqra Public School, Nagala Mallah ,R.No.-1
20	Saint Phidelis Junior Haigh School, Ramghat Road, R.No.-5	41	Iqra Public School, Nagala Mallah ,R.No.-2
21	Saint Phidelis Junior Haigh School, Ramghat Road, R.No.-6	42	Iqra Public School, Nagala Mallah ,R.No.-3

Contd....

## Polling Station Level Election Results

### Polling Station-wise Votes Secured by Overall Top Five Parties in Koil Assembly in Assembly Election (AE) under Aligarh Parliamentary Constituency in Uttar Pradesh (2022)

Number of Polling Station	Winner - Anil Parashar (BJP)	Runner-up - Shaz Ishaq (SP)	3rd - Mohd Bilal (BSP)	4th - Vivek Bansal (INC)	5th - Manoj Sharma (AAP)	NOTA	Other	Total Votes Secured
36	28	417	3	8	2	1	0	459
37	71	719	0	57	2	1	2	852
38	2	419	8	12	2	0	2	445
39	1	386	3	23	0	1	2	416
40	154	329	3	11	3	3	1	504
41	53	350	0	18	1	1	0	423
42	284	226	0	14	2	2	1	529
43	61	431	2	19	0	2	3	518
44	97	282	5	35	0	2	1	422
45	185	558	1	25	1	4	4	778
46	61	485	0	15	2	3	2	568
47	5	720	0	37	4	2	0	768
48	2	556	3	33	1	3	1	599
49	6	494	4	27	2	1	1	535
50	1	602	2	20	1	2	1	629
51	3	544	4	31	0	1	0	583
52	1	762	0	53	7	2	2	827
53	2	716	1	28	2	2	0	751
54	6	647	4	10	1	3	4	675
55	2	782	1	15	0	2	0	802
56	5	675	3	16	3	3	6	711
57	0	444	0	33	1	0	0	478
58	8	654	0	27	0	0	2	691
59	5	473	0	10	0	0	1	489
60	2	481	0	23	1	1	1	509
61	121	270	125	15	3	2	3	539
62	23	335	43	15	0	0	2	418
63	65	278	10	37	0	2	0	392
64	15	488	1	25	1	2	3	535
65	2	334	3	14	1	1	1	356
66	8	354	1	11	0	0	0	374
67	5	327	1	26	1	2	1	363
68	2	339	0	17	0	1	1	360
69	253	447	12	48	1	4	1	766
70	128	434	1	45	0	1	1	610

Contd....

## Polling Station Level Election Results

**Winner, Runner-up and 3rd Party Position & Winning Margin According to Polling Stations in Koil Assembly in Assembly Election (AE) under Aligarh Parliamentary Constituency in Uttar Pradesh (2022)**

Polling Station Number	Winner Party	Winner Votes (%)	Runner-up Party	Runner-up Votes (%)	Winning Margin Votes (%)	Third Party	Third Party Votes (%)	Other Votes (%)
71	SP	392 (84.85)	INC	35 (7.58)	357 (77.27)	BJP	29 (6.28)	6 (1.3)
72	SP	463 (90.08)	INC	40 (7.78)	423 (82.3)	BJP	8 (1.56)	3 (0.58)
73	SP	450 (81.97)	BJP	75 (13.66)	375 (68.31)	INC	19 (3.46)	5 (0.91)
74	SP	512 (77.46)	BJP	117 (17.7)	395 (59.76)	INC	20 (3.03)	12 (1.82)
75	SP	520 (94.89)	INC	23 (4.2)	497 (90.69)	AAP	3 (0.55)	2 (0.36)
76	SP	520 (89.81)	INC	48 (8.29)	472 (81.52)	BJP	7 (1.21)	4 (0.69)
77	SP	578 (93.68)	INC	29 (4.7)	549 (88.98)	BSP	6 (0.97)	4 (0.65)
78	SP	547 (91.47)	INC	44 (7.36)	503 (84.11)	BJP	4 (0.67)	3 (0.5)
79	SP	354 (89.85)	INC	34 (8.63)	320 (81.22)	BJP	3 (0.76)	3 (0.76)
80	SP	351 (93.85)	INC	19 (5.08)	332 (88.77)	BSP	4 (1.07)	0 (0)
81	SP	413 (94.72)	INC	20 (4.59)	393 (90.13)	IND (STK)	2 (0.46)	1 (0.23)
82	SP	367 (91.75)	INC	23 (5.75)	344 (86)	BJP	8 (2)	2 (0.5)
83	SP	323 (95.56)	INC	10 (2.96)	313 (92.6)	BJP	4 (1.18)	1 (0.3)
84	SP	194 (96.04)	INC	6 (2.97)	188 (93.07)	BJP	2 (0.99)	0 (0)
85	SP	357 (94.69)	INC	14 (3.71)	343 (90.98)	BSP	4 (1.06)	2 (0.53)
86	SP	484 (77.44)	BSP	74 (11.84)	410 (65.6)	BJP	51 (8.16)	16 (2.56)
87	SP	542 (93.77)	INC	17 (2.94)	525 (90.83)	BJP	12 (2.08)	7 (1.21)
88	SP	415 (67.92)	BJP	98 (16.04)	317 (51.88)	BSP	65 (10.64)	33 (5.4)
89	SP	448 (69.35)	BJP	104 (16.1)	344 (53.25)	BSP	72 (11.15)	22 (3.41)
90	SP	648 (97.15)	INC	14 (2.1)	634 (95.05)	BJP	1 (0.15)	4 (0.6)
91	SP	707 (96.32)	INC	24 (3.27)	683 (93.05)	BJP	1 (0.14)	2 (0.27)
92	SP	696 (92.06)	INC	50 (6.61)	646 (85.45)	BJP	4 (0.53)	6 (0.79)
93	SP	751 (93.29)	INC	35 (4.35)	716 (88.94)	BJP	9 (1.12)	10 (1.24)
94	SP	619 (94.5)	INC	26 (3.97)	593 (90.53)	AAP	4 (0.61)	6 (0.92)
95	SP	698 (96.81)	INC	16 (2.22)	682 (94.59)	BJP	3 (0.42)	4 (0.55)
96	SP	823 (97.4)	INC	10 (1.18)	813 (96.22)	AAP	8 (0.95)	4 (0.47)
97	SP	652 (93.68)	INC	30 (4.31)	622 (89.37)	BJP	10 (1.44)	4 (0.57)
98	SP	523 (95.26)	INC	12 (2.19)	511 (93.07)	BJP	7 (1.28)	7 (1.28)
99	SP	482 (88.28)	BJP	53 (9.71)	429 (78.57)	INC	6 (1.1)	5 (0.92)
100	SP	677 (88.96)	BJP	47 (6.18)	630 (82.78)	INC	33 (4.34)	4 (0.53)
101	SP	656 (90.36)	INC	33 (4.55)	623 (85.81)	BJP	29 (3.99)	8 (1.1)
102	SP	649 (92.85)	BJP	23 (3.29)	626 (89.56)	INC	11 (1.57)	16 (2.29)
103	SP	671 (93.72)	INC	19 (2.65)	652 (91.07)	BSP	15 (2.09)	11 (1.54)
104	SP	636 (96.95)	INC	6 (0.91)	630 (96.04)	BJP	5 (0.76)	9 (1.37)
105	SP	707 (93.39)	INC	40 (5.28)	667 (88.11)	BJP	4 (0.53)	6 (0.79)

Contd....

## Socio-Economic Amenities - Rural

### Access to Education Facilities

Particulars	Number of Villages (% of Population)				
	Available	Not Available	If Not Available (Distance of Nearest Facility)		
			A	B	C
Govt. Primary School	52 (94)	8 (6)	4 (2)	0 (0)	0 (0)
Private Primary School	16 (36)	44 (64)	3 (3)	0 (0)	0 (0)
Govt. Middle School	28 (64)	32 (36)	10 (8)	7 (6)	2 (2)
Private Middle School	10 (19)	50 (81)	6 (13)	0 (0)	2 (1)
Govt. Secondary School	1 (1)	59 (99)	4 (7)	16 (16)	9 (19)
Private Secondary School	5 (9)	55 (91)	8 (19)	8 (19)	6 (4)
Govt. Senior Secondary School	1 (1)	59 (99)	5 (10)	21 (24)	10 (20)
Private Senior Secondary School	2 (5)	58 (95)	6 (14)	7 (14)	8 (12)
Govt. Arts and Science Degree College	0 (0)	60 (100)	2 (11)	21 (25)	29 (47)
Private Arts and Science Degree College	0 (0)	60 (100)	1 (2)	3 (7)	0 (0)
Govt. Engineering College	0 (0)	60 (100)	2 (5)	11 (12)	19 (31)
Private Engineering College	0 (0)	60 (100)	7 (6)	6 (19)	10 (18)
Govt. Medicine College	0 (0)	60 (100)	1 (1)	17 (23)	23 (30)
Private Medicine College	1 (5)	59 (95)	0 (0)	5 (16)	9 (16)
Govt. Management Institute	0 (0)	60 (100)	1 (3)	7 (6)	16 (29)
Private Management Institute	1 (0)	59 (100)	11 (19)	6 (12)	17 (29)
Govt. Polytechnic	0 (0)	60 (100)	1 (3)	12 (13)	18 (34)
Private Polytechnic	0 (0)	60 (100)	6 (5)	7 (20)	15 (23)
Govt. Vocational Training School/ITI	0 (0)	60 (100)	1 (3)	16 (25)	38 (61)
Private Vocational Training School/ITI	0 (0)	60 (100)	0 (0)	4 (9)	0 (0)
Govt. Non Formal Training Centre	0 (0)	60 (100)	1 (1)	15 (16)	31 (57)
Private Non Formal Training Centre	0 (0)	60 (100)	0 (0)	4 (9)	0 (0)
Govt. School For Disabled	0 (0)	60 (100)	1 (8)	13 (17)	23 (40)
Private School For Disabled	0 (0)	60 (100)	0 (0)	4 (9)	0 (0)
Government Others	0 (0)	60 (100)	0 (0)	0 (0)	0 (0)
Private Others	0 (0)	60 (100)	0 (0)	0 (0)	0 (0)

Note : Distance A : Less than 5 km; B : Between 5-10 km; C : 10+ km.; Source : Data Analysis is based on 2011 Census.



## DISCLAIMER

The Terms of Use and Disclaimer of Datanet India Private Limited (hereinafter referred to as "Datanet") for use of this analysis report of **Koil Assembly Constituency (Koil Vidhan Sabha)** :-

1. **Assembly Factbook™** is a Registered Trade Mark owned by Datanet.
2. All the maps are sketched and graphical representation only and have not been drawn to the scale and also not to represent the actual geographical area or boundary of the unit.
3. The data for the aforesaid analysis is based on authentic sources and has been culled from the various publications of Census, CSO and NSSO for district and block level data, various central and state government departments, Central & State Elections Commissions and the concerned Returning Officers' releases, Electoral Rolls, Election results and allied publications, internal assessment, surveys, estimates and analysis. Therefore, certain adjustment of data at micro level may have been done to arrive closer to the macro data.
4. Data have been provided on an "As Is" and "As AVAILABLE" basis
5. The colours shown in the maps or diagram and charts of a particular party, alliance or AC are indicative and do not represent them.
6. This publication which includes maps, sheets, graphs and data would be the property under copyright of Datanet only. The user may use these for its internal study, analysis and research purposes. It's public display, re-selling or any commercial uses by the user are not allowed.
7. Datanet has taken due care and caution in compilation and processing of data and allied information, but does not guarantee the accuracy, adequacy or completeness of any information/analysis and will be not responsible for any errors or omissions or for the results obtained from the use of such information/analysis.
8. All the contents for the publication have been culled from various authentic sources and Datanet reasonably believes such sources to be reliable, but does not make any representations, express or implied as to the accuracy or fitness of use of such information. The information or contents of the information/analysis do not constitute advice and should not be relied upon in making (or refraining from making) any decision. Any reliance placed upon the information provided by Datanet is the sole responsibility and strictly at the user's risk.
9. In no event will Datanet be liable for any damages (including, without limitation, damages for loss of business projects, or loss of profits) arising in contract, tort or otherwise from the use of or inability to use any of its contents, or from any action taken (or refrained from being taken) as a result of using the analysis or any of its contents. Datanet its directors, owners, editors, officials, employees, distributor and agents or any associate will not be liable for any errors in the information contained or any consequences arising from the use of the contents of the provided information/analysis.
10. If any provision of these terms and conditions is held invalid or illegal or unenforceable for any reason by any court of competent jurisdiction, such provision shall be severed and the remainder of provisions of the terms and conditions shall continue in full force and effect as if the Term of Use had been executed with the invalid, illegal or unenforceable provision eliminated.
11. If there are any discrepancies in the information provided, please bring it to attention of Datanet for suitable rectification measures.

**Buy Online This Complete Book At**  
**Datanet India eBooks Store**

[www.indiastatpublications.com](http://www.indiastatpublications.com)

**or go directly at**

[http://www.indiastatpublications.com/  
Assembly\\_factbook/Uttar Pradesh/Aligarh/ Koil](http://www.indiastatpublications.com/Assembly_factbook/Uttar%20Pradesh/Aligarh/Koil)

 **india**stat**elections**

ISBN : 978-93-5905-834-4



9 789359 058344