



Punjab

Assembly Factbook™

Sri Hargobindpur Assembly Constituency



Key Electoral Data of Sri Hargobindpur
Assembly Constituency (Vidhan Sabha)

Punjab

Assembly Factbook™

Sri Hargobindpur Assembly Constituency



Sri Hargobindpur Vidhan Sabha

Editor & Director

Dr. R.K. Thukral

Research Editor

Dr. Shafeeq Rahman

Compiled, Researched and Published by Datanet India Pvt. Ltd.

D-100, 1st Floor,

Okhla Industrial Area, Phase-I,

New Delhi- 110020.

Ph.: 91-11- 43580781-84

Email : support@indiastatpublications.com

Website : www.indiastatelections.com

Online Book Store :

www.indiastatpublications.com

Report No. : AFB/PB-008-0125

ISBN : 978-93-5822-507-5

First Edition : January, 2018

Eighth Updated Edition : January, 2025

Price : Rs.11500/-

US\$ 310

© **Datanet India Pvt. Ltd.**

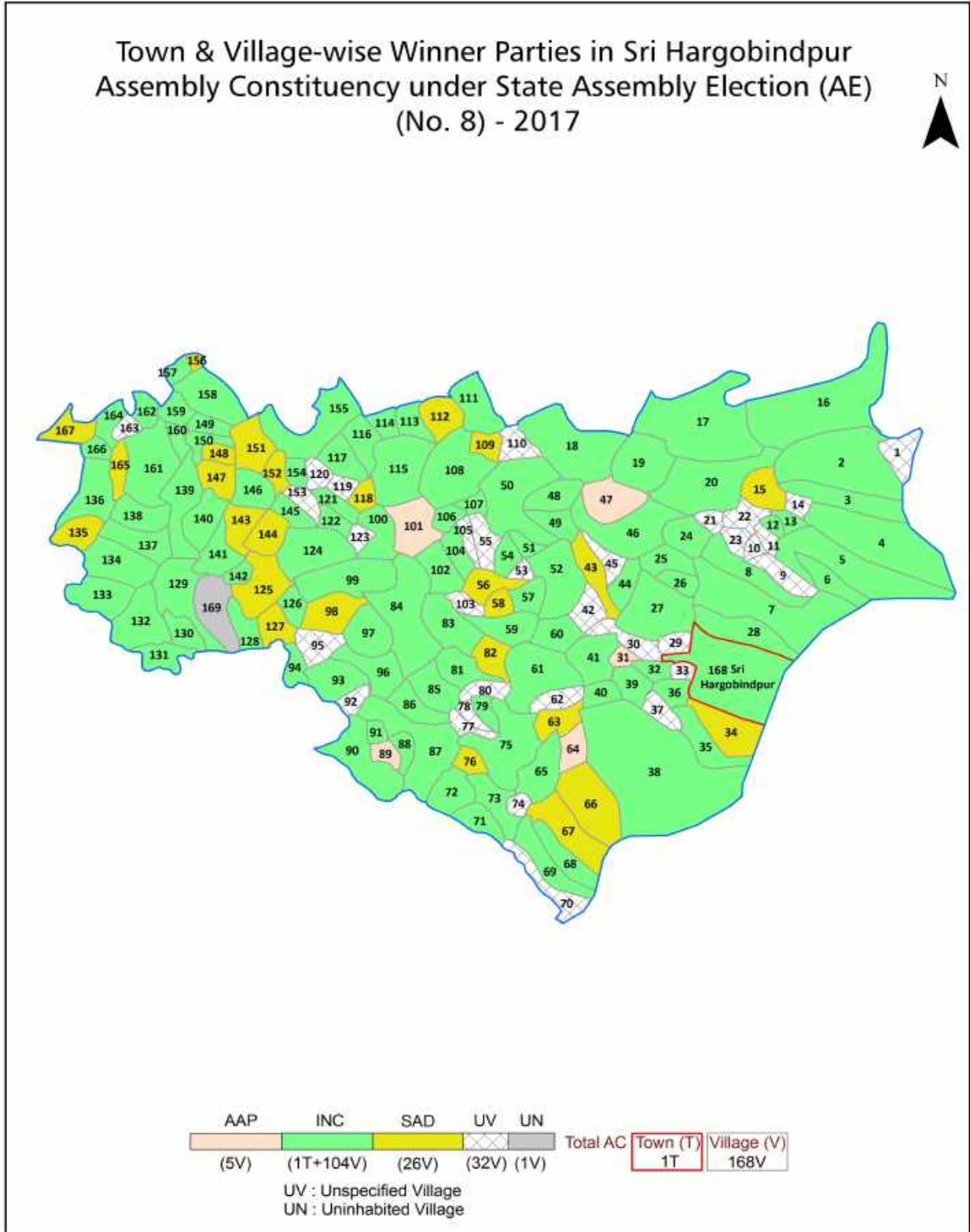
All rights reserved. No part of this book may be reproduced, stored in a retrieval system or transmitted in any form or by any means, mechanical photocopying, photographing, scanning, recording or otherwise without the prior written permission of the publisher. Please refer to Disclaimer at page no. 204 for the use of this publication.

Printed in India

Contents

No.	Particulars	Page No.
	Introduction	
1	Assembly Constituency - (Vidhan Sabha) at a Glance Features of Assembly as per Delimitation Commission of India (2008)	1-2
	Location and Political Maps	
2	Location Map Boundaries of Assembly Constituency - (Vidhan Sabha) in District Boundaries of Assembly Constituency under Parliamentary Constituency - (Lok Sabha) Town & Village-wise Winner Parties- 2024, 2022, 2019, 2017, 2014, 2012 and 2009	3-11
	Administrative Setup (2011)	
3	District Sub-district Towns Villages Inhabited Villages Uninhabited Villages Village Panchayat Intermediate Panchayat	12-21
	Demographics (2011)	
4	Population Households Rural/Urban Population Towns and Villages by Population Size Sex Ratio (Total & 0-6 Years) Religious Population Social Population Literacy Rate	22-23
	Electoral Features	
5	Important Dates of Last Elections Held Electors by Gender Service Electors Voters Voters Turnout Polling Stations & Average Number of Electors per Polling Station Electors by Age Group Present Elected Representatives	24-29
	Historical Summary Election Results	
6	Vote Share of Major Parties Winning Margin (Number & Percentage) Polarity of Parties Summary Result of Assembly Segment of Parliamentary Elections 2024, 2019, 2014, 2009, 2004 and 1999 Summary Result of Assembly Elections 2022, 2017, 2012, 2007, 2002, 1997, 1992, 1985, 1980, 1977, 1972, 1969, 1967, 1962, 1957 and 1952	30-54
	Polling Station Level Election Results	
7	Name and Number of Polling Station 2024, 2022, 2019, 2017, 2014, 2012 and 2009 Polling Station-wise Electors, Voters & Voters Turnout 2024, 2022, 2019, 2017, 2014, 2012 and 2009 Polling Station wise Elections Results 2024, 2022, 2019, 2017, 2014, 2012 and 2009	55-185
8	Panchayat Election Results Panchayat Result 2013	186-185
	Share of Assembly Constituency	
9	Share of Assembly Constituency - (Vidhan Sabha) in State, District and Parliamentary Constituency - (Lok Sabha)	186
	Socio-Economic Amenities (2011)	
10	Access to Administrative Units Agricultural, Manufacturing and Industrial Commodities Demographic Indicators Education Health & Manpower Drinking Water Supply Sanitation Entertainment and Recreations Infrastructure Power Food Allocation Distribution and Marketing of Agriculture Commodities Infrastructure Transport and Road Infrastructure Communication Banking and Financial Services Land Use Irrigation Source	188-202
11	Abbreviation & Sources	203
12	Disclaimer	204

Location & Political Map



Administrative Setup

List of Village Panchayat & Intermediate Panchayat (Block) Name- 2011

Village Name	Village Panchayat Name	Intermediate Panchayat Name
Adhowali (117)	Adhowali	Batala
Ainokot (105)	Ainokot	Sri Hargobindpur
Ammo Nangal (139)	Ammo Nangal	Batala
Araianwali (144)	Araianwali	Qadian
Attepur (92)	Atepur	Sri Hargobindpur
Aulakh (21)	Aulakh	Qadian
Baddowal (109)	Baddowal	Sri Hargobindpur
Bagha (2)	Bagha	Sri Hargobindpur
Bahadurpur Rajoa (18)	Bahadurpur Rajoa	Sri Hargobindpur
Balarwal (5)	Balarwal	Sri Hargobindpur
Balrampur (88)	Balrampur	Sri Hargobindpur
Bariyar (161)	Bariyar	Qadian
Bariyar (95)	Bariyar	Sri Hargobindpur
Basarpura (126)	Basarpura	Batala
Bhadur Hussain (206)	Bhadur Hussain	Batala
Bhagtupur (93)	Bhagtupur	Sri Hargobindpur
Bhait (19)	Bhait	Qadian
Bham (32)	Bham	Qadian
Bhamboi (146)	Bhamboi	Sri Hargobindpur
Bhamri (34)	Bhamri	Qadian
Bharath (37)	Bharath	Sri Hargobindpur
Bhattiwal (43)	Bhattiwal	Sri Hargobindpur
Bhol (3)	Bhol	Sri Hargobindpur
Bhoma (84)	Bhoma	Sri Hargobindpur
Bohja (82)	Bohja	Sri Hargobindpur
Bolewal (80)	Bolewal	Sri Hargobindpur
Boparai (101)	Boparai	Sri Hargobindpur
Braham (51)	Braham	Sri Hargobindpur
Bujjianwali (110)	Bujjianwali	Sri Hargobindpur

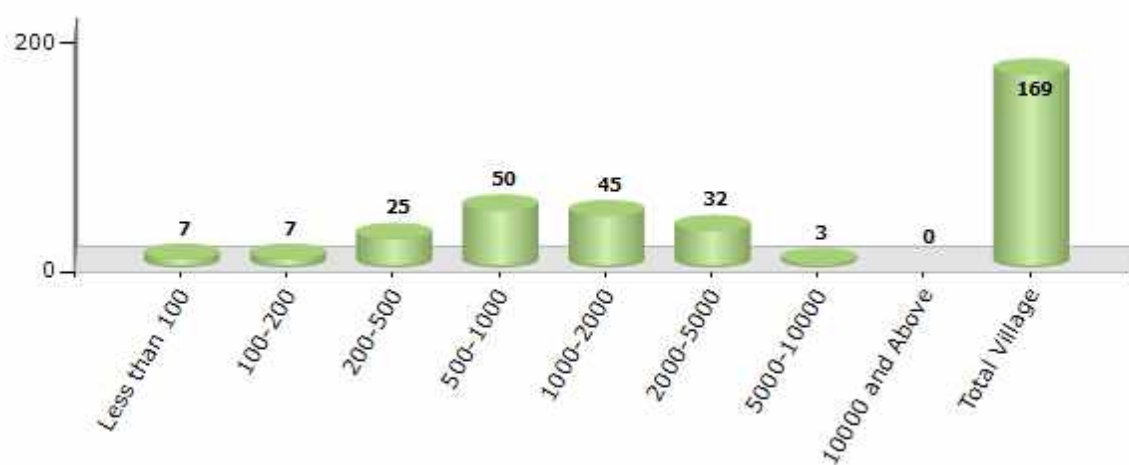
Contd....

Demographics

Number of Villages by Population Size - 2011

Less than 100	100-200	200-500	500-1000	1000-2000	2000-5000	5000-10000	10000 and Above	Total Village
7	7	25	50	45	32	3	0	169

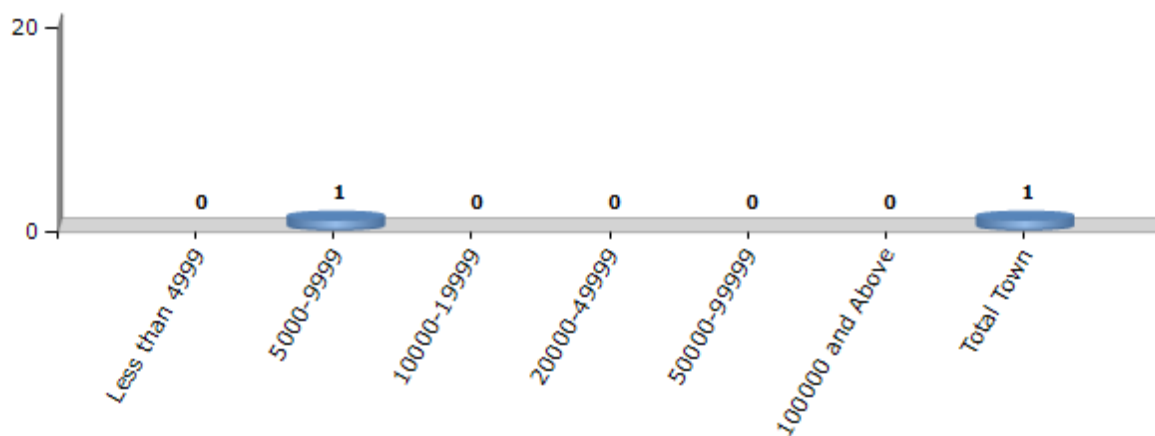
Number of Villages by Population Size - 2011



Number of Towns by Population Size - 2011

Less than 4999	5000-9999	10000-19999	20000-49999	50000-99999	100000 and Above	Total Town
0	1	0	0	0	0	1

Number of Towns by Population Size - 2011

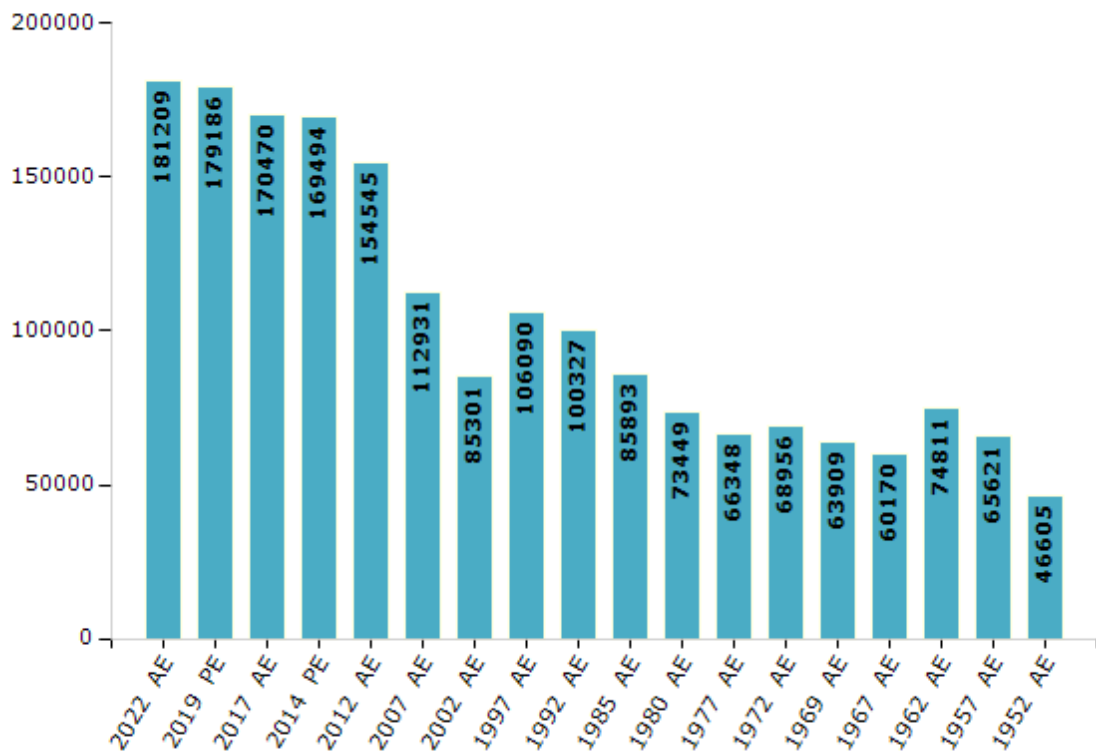


Electoral Features

Electors by Male & Female

Year	Male	Female	Others	Total	Year	Male	Female	Others	Total
2022 AE	96632	84577	0	181209	1992 AE	51883	48444	-	100327
2019 PE	95411	83775	0	179186	1985 AE	44562	41331	-	85893
2017 AE	90883	79586	1	170470	1980 AE	37121	36328	-	73449
2014 PE	87984	81509	1	169494	1977 AE	33567	32781	-	66348
2012 AE	80089	74456	0	154545	1972 AE	36282	32674	-	68956
2009 PE	-	-	-	-	1969 AE	33297	30612	-	63909
2007 AE	56872	56059	-	112931	1967 AE	-	-	-	60170
2004 PE	-	-	-	-	1962 AE	-	-	-	74811
2002 AE	43940	41361	-	85301	1957 AE	-	-	-	65621
1999 PE	-	-	-	-	1952 AE	-	-	-	46605
1997 AE	54691	51399	-	106090					

Number of Electors



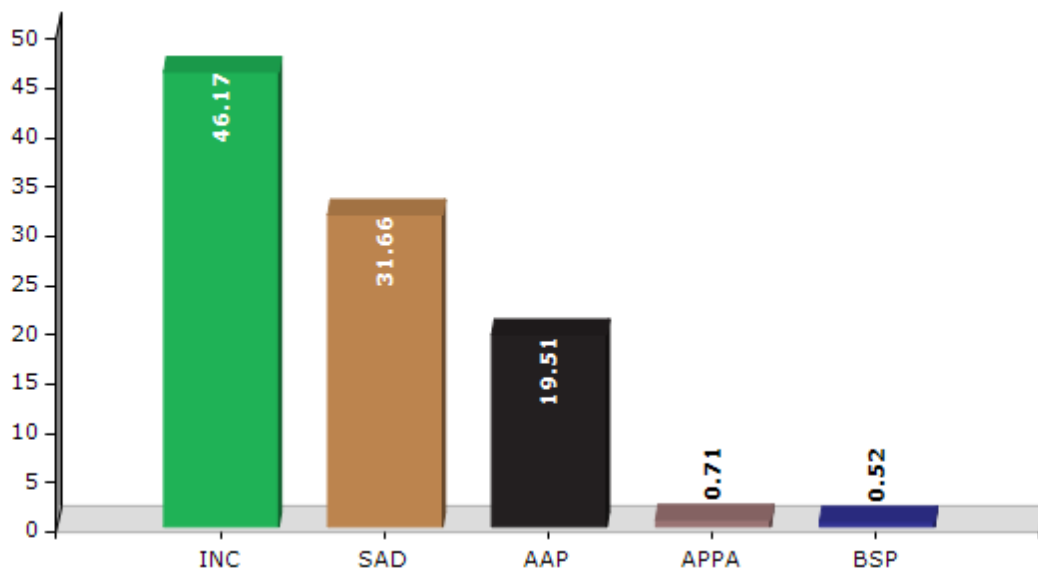
Note : AE : Assembly Election, PE : Assembly Segment of Parliamentary Election

Historical Summary Election Results

Summary Result of Assembly Election - 2017

Candidate Name	Party	Votes	Votes %
Balwinder Singh	INC	57489	46.17
Manjit Singh	SAD	39424	31.66
Amarpal Singh	AAP	24294	19.51
Om Parkash	APPA	889	0.71
Gurmeet Singh	BSP	653	0.52
Sarabjit Singh	IND	560	0.45
Sikander Singh	IND	388	0.31
	NOTA	827	0.66

Votes Percentage of Top Parties - 2017



Polling Station Level Election Results

Number and Name of Polling Stations (PS) (2022)

Number of Polling Stations	Name of Polling Stations	Number of Polling Stations	Name of Polling Stations
1	Govt. High School,Basarpur	22	Govt. Elementary School, Phulke
2	Govt. High School,Basarpur	23	Govt. High School,Chahal Kalan
3	Govt. Elementary School, Chuhewal	24	Govt. High School,Chahal Kalan
4	Govt. Elementary School, Rangilpur	25	Govt. Elementary School, Misarpura
5	Govt. Sen. Sec School, Jaito Sarja	26	Govt. Elementary School, Misarpura
6	Govt. Sen. Sec School, Jaito Sarja	27	Govt. Elementary School, Pratapgarh
7	Govt. Primary School, Jaito Sarja	28	Govt. Primary School, Sangatpur
8	Govt. Primary School, Kot Bakhta	29	Govt. Primary School, Shahbad
9	Govt. Elementary School, Jahadpur	30	Govt. Primary School, Shahbad
10	Govt. Elementary School, Ladhu Bhana	31	Govt. Elementary School, Bahadar Husain
11	Govt. Elementary School, Vairo Nangal	32	Govt. Elementary School, Bahadar Husain
12	Govt. Elementary School, Vairo Nangal	33	Govt. Primary School, Khojewal
13	Govt. Elementary School, Adowali	34	Govt. Primary School, Salochahal
14	Govt. Primary School, Burhe Nangal	35	Govt. Primary School, Chahal Khurd
15	Govt. Sen. Sec School, Rangarh Nangal	36	Govt. Primary School, Natt
16	Govt. Sen. Sec School, Rangarh Nangal	37	Govt. Elementary School, Ammo Nangal
17	Govt. Elementary School, Rangar Nangal	38	Govt. Elementary School, Ammo Nangal
18	Govt. Elementary School, Rangar Nangal	39	Govt. Primary School, Nasirpur
19	Govt. Elementary School, Shekhwan	40	Govt. Elementary School, Mannan
20	Govt. Elementary School, Shekhwan	41	Govt. Primary School, Mirpur
21	Govt. Elementary School, Purian Khurd	42	Govt. Primary School, Kotla Baja Singh

Contd....

Polling Station Level Election Results

Polling Station-wise Votes Secured by Overall Top Five Parties in Sri Hargobindpur Assembly in Assembly Election (AE) under Hoshiarpur Parliamentary Constituency in Punjab (2022)

Number of Polling Station	Winner - Amarpal Singh (AAP)	Runner-up - Rajanbir Singh (SAD)	3rd - Mandeep Singh (INC)	4th - Dr. Kamaljit Singh (IND)	5th - Jasbir Singh Chahal (BSP(A))	NOTA	Other	Total Votes Secured
36	207	167	180	4	8	12	11	589
37	263	190	309	5	9	6	6	788
38	219	82	22	3	4	4	4	338
39	253	214	173	67	4	18	11	740
40	172	111	64	6	9	4	4	370
41	310	100	289	8	9	7	13	736
42	200	106	97	0	12	3	15	433
43	246	290	199	12	6	7	18	778
44	252	191	121	9	5	6	10	594
45	265	176	21	8	9	0	4	483
46	220	171	49	3	8	5	6	462
47	192	138	124	4	4	2	8	472
48	248	129	113	6	7	4	5	512
49	201	122	123	3	6	4	9	468
50	295	130	17	5	8	6	2	463
51	157	78	44	0	11	7	5	302
52	295	146	27	7	3	3	4	485
53	352	308	158	10	10	15	18	871
54	145	59	55	1	1	2	6	269
55	342	281	44	1	6	19	3	696
56	360	296	85	7	6	18	11	783
57	207	271	86	2	1	2	6	575
58	240	179	129	12	6	9	7	582
59	267	191	94	13	10	8	19	602
60	225	80	234	9	6	3	11	568
61	247	141	116	9	7	8	7	535
62	362	250	15	12	26	19	17	701
63	361	200	16	17	16	9	4	623
64	477	86	83	18	11	12	12	699
65	369	290	24	9	13	9	8	722
66	217	82	62	6	12	10	12	401
67	361	196	13	23	15	8	12	628
68	280	215	4	9	10	3	3	524
69	273	215	9	7	9	6	3	522
70	210	66	113	19	1	2	6	417

Contd....

Polling Station Level Election Results

Winner, Runner-up and 3rd Party Position & Winning Margin According to Polling Stations in Sri Hargobindpur Assembly in Assembly Election (AE) under Hoshiarpur Parliamentary Constituency in Punjab (2022)

Polling Station Number	Winner Party	Winner Votes (%)	Runner-up Party	Runner-up Votes (%)	Winning Margin Votes (%)	Third Party	Third Party Votes (%)	Other Votes (%)
71	AAP	234 (66.29)	SAD	91 (25.78)	143 (40.51)	INC	12 (3.4)	16 (4.53)
72	AAP	388 (52.36)	INC	147 (19.84)	241 (32.52)	SAD	143 (19.3)	63 (8.5)
73	AAP	246 (36.88)	SAD	171 (25.64)	75 (11.24)	IND (DKS)	119 (17.84)	131 (19.64)
74	AAP	256 (48.48)	INC	177 (33.52)	79 (14.96)	SAD	60 (11.36)	35 (6.63)
75	AAP	464 (56.11)	SAD	264 (31.92)	200 (24.19)	INC	53 (6.41)	46 (5.56)
76	SAD	208 (35.31)	AAP	203 (34.47)	5 (0.84)	INC	139 (23.6)	39 (6.62)
77	SAD	193 (39.07)	AAP	181 (36.64)	12 (2.43)	INC	84 (17)	36 (7.29)
78	AAP	457 (62.35)	SAD	129 (17.6)	328 (44.75)	INC	121 (16.51)	26 (3.55)
79	AAP	271 (42.68)	SAD	172 (27.09)	99 (15.59)	INC	145 (22.83)	47 (7.4)
80	SAD	284 (40.23)	AAP	246 (34.84)	38 (5.39)	INC	108 (15.3)	68 (9.63)
81	AAP	165 (38.73)	INC	152 (35.68)	13 (3.05)	SAD	64 (15.02)	45 (10.56)
82	AAP	209 (45.34)	SAD	151 (32.75)	58 (12.59)	INC	77 (16.7)	24 (5.21)
83	AAP	300 (36.54)	SAD	282 (34.35)	18 (2.19)	INC	136 (16.57)	103 (12.55)
84	SAD	170 (30.47)	AAP	167 (29.93)	3 (0.54)	INC	155 (27.78)	66 (11.83)
85	AAP	290 (57.09)	SAD	147 (28.94)	143 (28.15)	INC	36 (7.09)	35 (6.89)
86	AAP	341 (44.06)	SAD	209 (27)	132 (17.06)	INC	139 (17.96)	85 (10.98)
87	AAP	243 (55.35)	SAD	123 (28.02)	120 (27.33)	INC	51 (11.62)	22 (5.01)
88	AAP	283 (36.52)	INC	236 (30.45)	47 (6.07)	SAD	220 (28.39)	36 (4.65)
89	AAP	225 (42.29)	SAD	168 (31.58)	57 (10.71)	INC	110 (20.68)	29 (5.45)
90	AAP	181 (53.55)	SAD	105 (31.07)	76 (22.48)	INC	41 (12.13)	11 (3.25)
91	AAP	272 (52.01)	SAD	192 (36.71)	80 (15.3)	INC	35 (6.69)	24 (4.59)
92	AAP	280 (42.62)	INC	183 (27.85)	97 (14.77)	SAD	154 (23.44)	40 (6.09)
93	AAP	325 (45.84)	SAD	251 (35.4)	74 (10.44)	INC	103 (14.53)	30 (4.23)
94	AAP	220 (42.64)	SAD	186 (36.05)	34 (6.59)	INC	88 (17.05)	22 (4.26)
95	AAP	340 (45.76)	SAD	233 (31.36)	107 (14.4)	INC	95 (12.79)	75 (10.09)
96	AAP	209 (38.63)	INC	152 (28.1)	57 (10.53)	SAD	133 (24.58)	47 (8.69)
97	SAD	160 (32.99)	AAP	157 (32.37)	3 (0.62)	INC	145 (29.9)	23 (4.74)
98	AAP	215 (36.32)	INC	172 (29.05)	43 (7.27)	SAD	171 (28.89)	34 (5.74)
99	SAD	179 (32.72)	AAP	174 (31.81)	5 (0.91)	INC	99 (18.1)	95 (17.37)
100	SAD	196 (41.53)	AAP	134 (28.39)	62 (13.14)	IND (DKS)	57 (12.08)	85 (18.01)
101	AAP	202 (47.64)	SAD	149 (35.14)	53 (12.5)	INC	41 (9.67)	32 (7.55)
102	AAP	302 (47.11)	SAD	220 (34.32)	82 (12.79)	IND (DKS)	77 (12.01)	42 (6.55)
103	AAP	324 (60.45)	SAD	125 (23.32)	199 (37.13)	IND (DKS)	38 (7.09)	49 (9.14)
104	SAD	245 (35.77)	INC	237 (34.6)	8 (1.17)	AAP	166 (24.23)	37 (5.4)
105	AAP	298 (45.99)	SAD	209 (32.25)	89 (13.74)	INC	99 (15.28)	42 (6.48)

Contd....

Socio-Economic Amenities - Rural

Access to Education Facilities

Particulars	Number of Villages (% of Population)				
	Available	Not Available	If Not Available (Distance of Nearest Facility)		
			A	B	C
Govt. Primary School	146 (96)	23 (4)	19 (2)	3 (1)	0 (0)
Private Primary School	30 (28)	139 (72)	0 (0)	0 (0)	0 (0)
Govt. Middle School	74 (69)	95 (31)	65 (23)	26 (7)	0 (0)
Private Middle School	19 (18)	150 (82)	2 (0)	1 (0)	0 (0)
Govt. Secondary School	26 (33)	143 (67)	78 (38)	47 (18)	0 (0)
Private Secondary School	15 (14)	154 (86)	5 (2)	3 (1)	0 (0)
Govt. Senior Secondary School	15 (22)	154 (78)	71 (35)	66 (34)	12 (5)
Private Senior Secondary School	5 (6)	164 (94)	0 (0)	2 (2)	1 (1)
Govt. Arts and Science Degree College	0 (0)	169 (100)	2 (1)	18 (10)	64 (33)
Private Arts and Science Degree College	2 (5)	167 (95)	3 (2)	15 (12)	65 (38)
Govt. Engineering College	2 (2)	167 (98)	2 (1)	20 (9)	86 (46)
Private Engineering College	1 (0)	168 (100)	2 (1)	3 (2)	54 (39)
Govt. Medicine College	0 (0)	169 (100)	0 (0)	0 (0)	65 (39)
Private Medicine College	0 (0)	169 (100)	4 (2)	13 (9)	87 (50)
Govt. Management Institute	0 (0)	169 (100)	2 (1)	14 (8)	64 (35)
Private Management Institute	0 (0)	169 (100)	2 (1)	4 (3)	83 (52)
Govt. Polytechnic	0 (0)	169 (100)	5 (2)	18 (13)	142 (82)
Private Polytechnic	0 (0)	169 (100)	0 (0)	0 (0)	4 (3)
Govt. Vocational Training School/ITI	0 (0)	169 (100)	6 (4)	28 (21)	132 (73)
Private Vocational Training School/ITI	0 (0)	169 (100)	0 (0)	0 (0)	3 (3)
Govt. Non Formal Training Centre	0 (0)	169 (100)	4 (2)	15 (10)	115 (66)
Private Non Formal Training Centre	0 (0)	169 (100)	1 (1)	15 (12)	19 (9)
Govt. School For Disabled	0 (0)	169 (100)	6 (3)	31 (23)	119 (68)
Private School For Disabled	0 (0)	169 (100)	0 (0)	0 (0)	13 (6)
Government Others	0 (0)	169 (100)	6 (3)	31 (23)	119 (68)
Private Others	0 (0)	169 (100)	0 (0)	0 (0)	13 (6)

Note : Distance A : Less than 5 km; B : Between 5-10 km; C : 10+ km.; Source : Data Analysis is based on 2011 Census.

DISCLAIMER

The Terms of Use and Disclaimer of Datanet India Private Limited (hereinafter referred to as "Datanet") for use of this analysis report of **Sri Hargobindpur Assembly Constituency (Sri Hargobindpur Vidhan Sabha)** :-

1. **Assembly Factbook™** is a Registered Trade Mark owned by Datanet.
2. All the maps are sketched and graphical representation only and have not been drawn to the scale and also not to represent the actual geographical area or boundary of the unit.
3. The data for the aforesaid analysis is based on authentic sources and has been culled from the various publications of Census, CSO and NSSO for district and block level data, various central and state government departments, Central & State Elections Commissions and the concerned Returning Officers' releases, Electoral Rolls, Election results and allied publications, internal assessment, surveys, estimates and analysis. Therefore, certain adjustment of data at micro level may have been done to arrive closer to the macro data.
4. Data have been provided on an "As Is" and "As AVAILABLE" basis
5. The colours shown in the maps or diagram and charts of a particular party, alliance or AC are indicative and do not represent them.
6. This publication which includes maps, sheets, graphs and data would be the property under copyright of Datanet only. The user may use these for its internal study, analysis and research purposes. It's public display, re-selling or any commercial uses by the user are not allowed.
7. Datanet has taken due care and caution in compilation and processing of data and allied information, but does not guarantee the accuracy, adequacy or completeness of any information/analysis and will be not responsible for any errors or omissions or for the results obtained from the use of such information/analysis.
8. All the contents for the publication have been culled from various authentic sources and Datanet reasonably believes such sources to be reliable, but does not make any representations, express or implied as to the accuracy or fitness of use of such information. The information or contents of the information/analysis do not constitute advice and should not be relied upon in making (or refraining from making) any decision. Any reliance placed upon the information provided by Datanet is the sole responsibility and strictly at the user's risk.
9. In no event will Datanet be liable for any damages (including, without limitation, damages for loss of business projects, or loss of profits) arising in contract, tort or otherwise from the use of or inability to use any of its contents, or from any action taken (or refrained from being taken) as a result of using the analysis or any of its contents. Datanet its directors, owners, editors, officials, employees, distributor and agents or any associate will not be liable for any errors in the information contained or any consequences arising from the use of the contents of the provided information/analysis.
10. If any provision of these terms and conditions is held invalid or illegal or unenforceable for any reason by any court of competent jurisdiction, such provision shall be severed and the remainder of provisions of the terms and conditions shall continue in full force and effect as if the Term of Use had been executed with the invalid, illegal or unenforceable provision eliminated.
11. If there are any discrepancies in the information provided, please bring it to attention of Datanet for suitable rectification measures.

**Buy Online This Complete Book At
Datanet India eBooks Store**

www.indiastatpublications.com

or go directly at

[http://www.indiastatpublications.com/
Assembly_factbook/Punjab/Hoshiarpur/Sri_Hargobindpur](http://www.indiastatpublications.com/Assembly_factbook/Punjab/Hoshiarpur/Sri_Hargobindpur)

 **indiastat**elections

ISBN : 978-93-5822-507-5



9 789358 225075