



Punjab

# Assembly Factbook™

Gurdaspur Assembly Constituency



Key Electoral Data of Gurdaspur  
Assembly Constituency (Vidhan Sabha)

Punjab

# Assembly Factbook™

Gurdaspur Assembly Constituency



Gurdaspur Vidhan Sabha

## **Editor & Director**

Dr. R.K. Thukral

## **Research Editor**

Dr. Shafeeq Rahman

## **Compiled, Researched and Published by Datanet India Pvt. Ltd.**

D-100, 1st Floor,

Okhla Industrial Area, Phase-I,

New Delhi- 110020.

Ph.: 91-11- 43580781-84

Email : support@indiastatpublications.com

Website : www.indiastatelections.com

## **Online Book Store :**

www.indiastatpublications.com

**Report No. :** AFB/PB-004-0125

**ISBN :** 978-93-5822-564-8

**First Edition :** January, 2018

**Eighth Updated Edition :** January, 2025

**Price :** Rs.11500/-

US\$ 310

© **Datanet India Pvt. Ltd.**

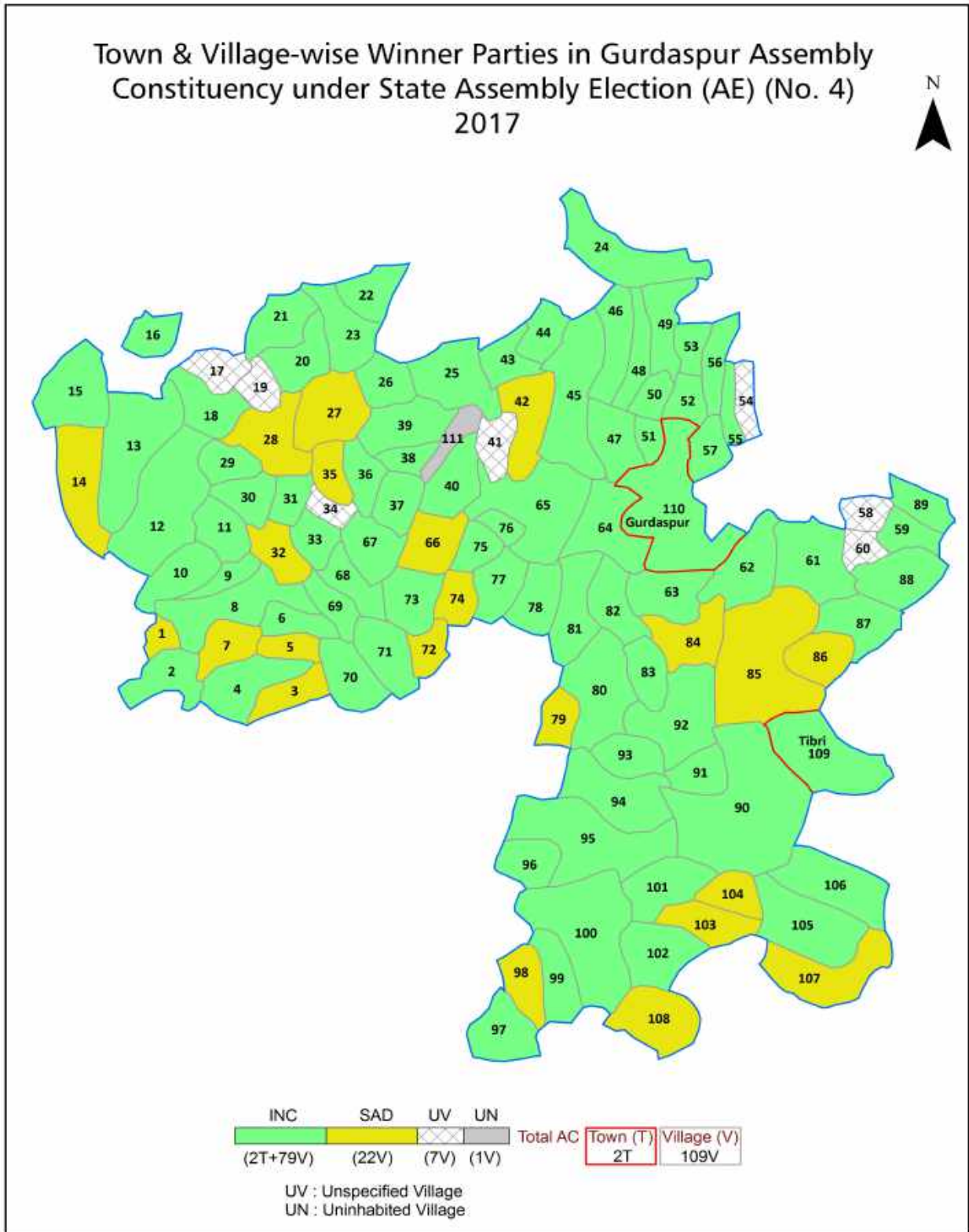
All rights reserved. No part of this book may be reproduced, stored in a retrieval system or transmitted in any form or by any means, mechanical photocopying, photographing, scanning, recording or otherwise without the prior written permission of the publisher. Please refer to Disclaimer at page no. 186 for the use of this publication.

Printed in India

# Contents

No.	Particulars	Page No.
	<b>Introduction</b>	
1	Assembly Constituency - (Vidhan Sabha) at a Glance   Features of Assembly as per Delimitation Commission of India (2008)	1-2
	<b>Location and Political Maps</b>	
2	Location Map   Boundaries of Assembly Constituency - (Vidhan Sabha) in District   Boundaries of Assembly Constituency under Parliamentary Constituency - (Lok Sabha)   Town & Village-wise Winner Parties- 2024, 2022, 2019, 2017, 2014, 2012 and 2009	3-11
	<b>Administrative Setup (2011)</b>	
3	District   Sub-district   Towns   Villages   Inhabited Villages   Uninhabited Villages   Village Panchayat   Intermediate Panchayat	12-18
	<b>Demographics (2011)</b>	
4	Population   Households   Rural/Urban Population   Towns and Villages by Population Size   Sex Ratio (Total & 0-6 Years)   Religious Population   Social Population   Literacy Rate	19-20
	<b>Electoral Features</b>	
5	Important Dates of Last Elections Held   Electors by Gender   Service Electors   Voters   Voters Turnout   Polling Stations & Average Number of Electors per Polling Station   Electors by Age Group   Present Elected Representatives	21-26
	<b>Historical Summary Election Results</b>	
6	Vote Share of Major Parties   Winning Margin (Number & Percentage)   Polarity of Parties   Summary Result of Assembly Segment of Parliamentary Elections 2024, 2019, 2014, 2009, 2004 and 1999   Summary Result of Assembly Elections 2022, 2017, 2012, 2007, 2002, 1997, 1992, 1985, 1980, 1977, 1972, 1969, 1967, 1962, 1957 and 1952	27-51
	<b>Polling Station Level Election Results</b>	
7	Name and Number of Polling Station 2024, 2022, 2019, 2017, 2014, 2012 and 2009   Polling Station-wise Electors, Voters & Voters Turnout 2024, 2022, 2019, 2017, 2014, 2012 and 2009   Polling Station wise Elections Results 2024, 2022, 2019, 2017, 2014, 2012 and 2009	52-167
8	<b>Panchayat Election Results</b> Panchayat Result 2013	168-167
	<b>Share of Assembly Constituency</b>	
9	Share of Assembly Constituency - (Vidhan Sabha) in State, District and Parliamentary Constituency - (Lok Sabha)	168
	<b>Socio-Economic Amenities (2011)</b>	
10	Access to Administrative Units   Agricultural, Manufacturing and Industrial Commodities   Demographic Indicators   Education   Health & Manpower   Drinking Water Supply   Sanitation   Entertainment and Recreations Infrastructure   Power   Food Allocation Distribution and Marketing of Agriculture Commodities Infrastructure   Transport and Road Infrastructure   Communication   Banking and Financial Services   Land Use   Irrigation Source	170-184
11	<b>Abbreviation &amp; Sources</b>	185
12	<b>Disclaimer</b>	186

Location & Political Map



## Administrative Setup

### List of Village Panchayat & Intermediate Panchayat (Block) Name- 2011

Village Name	Village Panchayat Name	Intermediate Panchayat Name
Alawalpur (378)	Alawalpur	Dhariwal
Ali Chak (242)	Ali Chak	Gurdaspur
Alisher (218)	Alisher	Kalanour
Aluna (164)	Aluna	Gurdaspur
Aminpur (219)	Aminpur	Kalanour
Aujla (340)	Aujla	Gurdaspur
Babehali (364)	Babehli	Gurdaspur
Babowal (333)	Babowal	Gurdaspur
Babri (342)	Babri	Gurdaspur
Babri Nangal (377)	Babri Nangal	Dhariwal
Bahian (367)	Bahian	Gurdaspur
Baje Chak (353)	Baje Chak	Gurdaspur
Bakhatpur (489)	Bakhatpur	Dhariwal
Balagan (161)	Balagan	Gurdaspur
Barnala (247)	Barnala	Gurdaspur
Bhago Kanwan (263)	Bhago Kanwan	Dorangala
Bhangwan (325)	Bhangwan	Gurdaspur
Bhattian (360)	Bhattian	Gurdaspur
Bhopar Saidan (153)	Bhopar Saidan	Gurdaspur
Bhukra (243)	Bhuka ,Bhagwanpur	Gurdaspur
Bhule Chak (362)	Bhuli Chak	Gurdaspur
Bhulia (196)	Bhulia	Dorangala
Bhumbli (379)	Bhumbli	Dhariwal
Boparai (220)	Boparai	Kalanour
Chaguwala (160)	Chaguwala	Dorangala
Chahia (246)	Chahia	Gurdaspur
Chak Araian (204)	Chak Araian	Gurdaspur
Chopra (609)	Chopra	Kahnuwan
Chour (210)	Chour	Gurdaspur

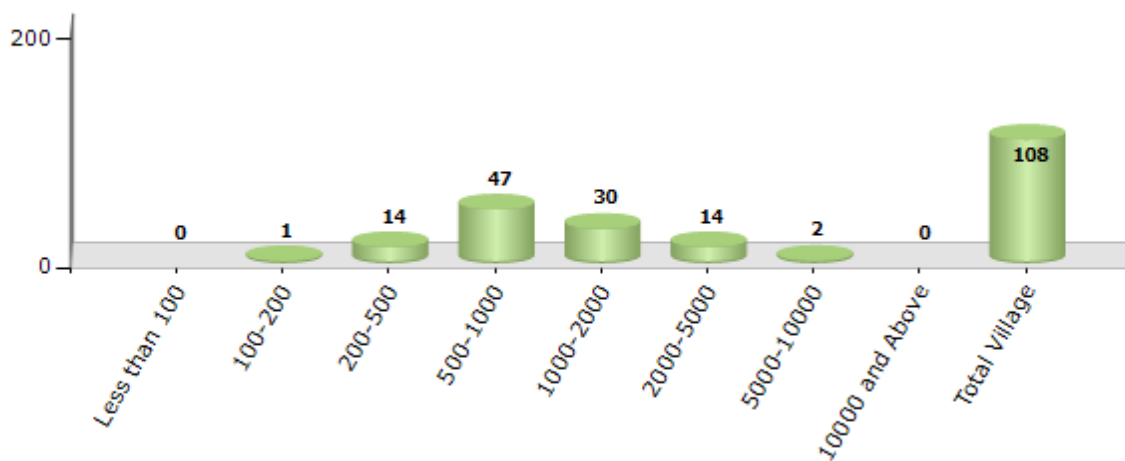
Contd....

## Demographics

### Number of Villages by Population Size - 2011

Less than 100	100-200	200-500	500-1000	1000-2000	2000-5000	5000-10000	10000 and Above	Total Village
0	1	14	47	30	14	2	0	108

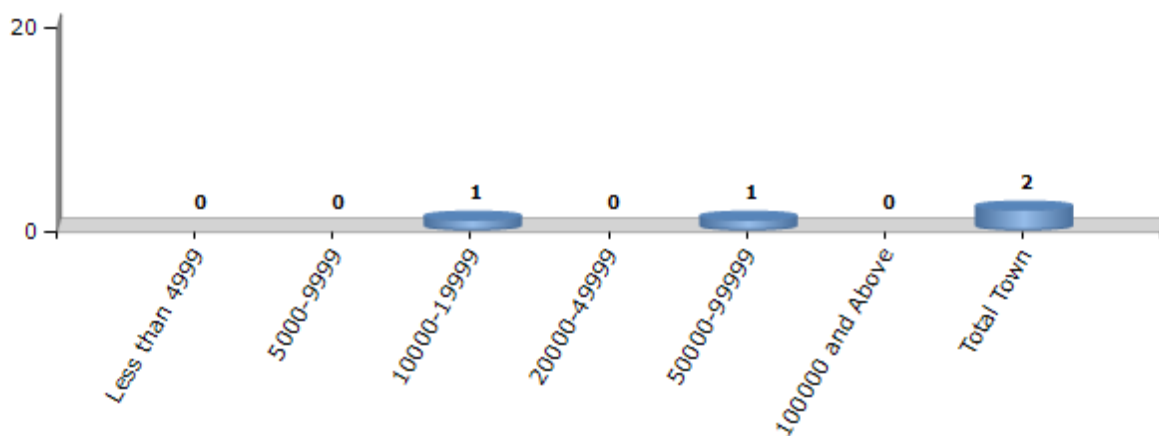
Number of Villages by Population Size - 2011



### Number of Towns by Population Size - 2011

Less than 4999	5000-9999	10000-19999	20000-49999	50000-99999	100000 and Above	Total Town
0	0	1	0	1	0	2

Number of Towns by Population Size - 2011

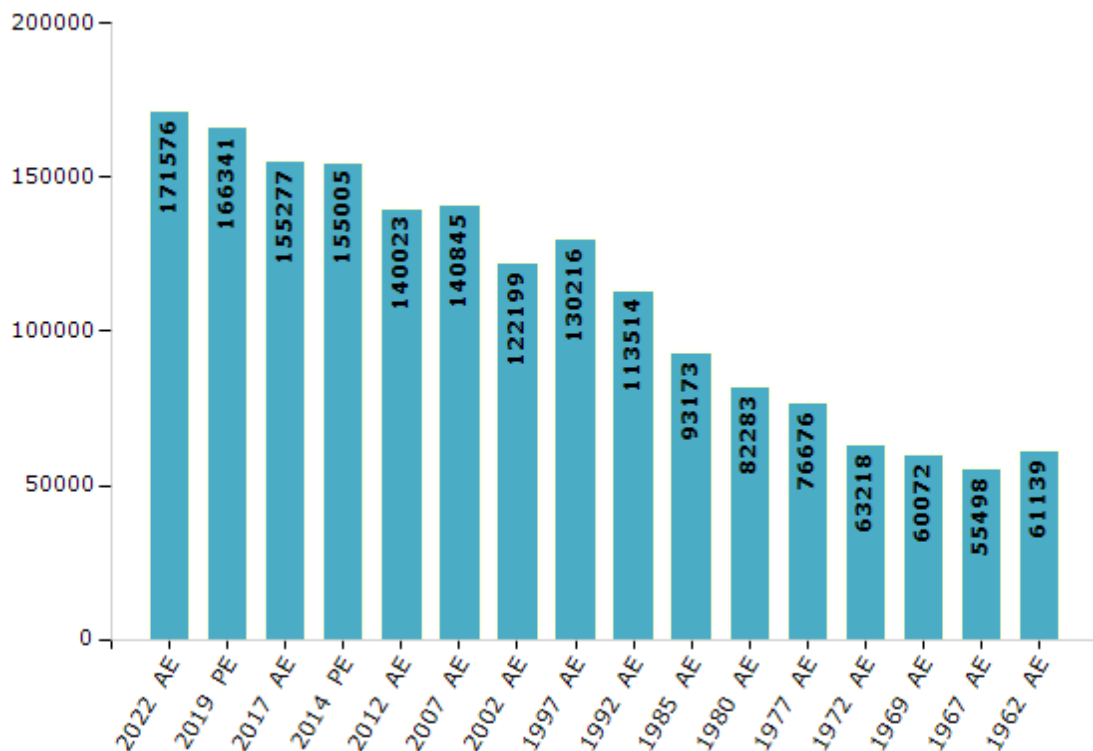


## Electoral Features

### Electors by Male & Female

Year	Male	Female	Others	Total	Year	Male	Female	Others	Total
2022 AE	90848	80723	5	171576	1992 AE	58085	55429	-	113514
2019 PE	88100	78237	4	166341	1985 AE	48264	44909	-	93173
2017 AE	82102	73175	0	155277	1980 AE	42970	39313	-	82283
2014 PE	80866	74138	1	155005	1977 AE	40379	36297	-	76676
2012 AE	73086	66937	0	140023	1972 AE	33306	29912	-	63218
2009 PE	-	-	-	-	1969 AE	31278	28794	-	60072
2007 AE	71531	69314	-	140845	1967 AE	-	-	-	55498
2004 PE	-	-	-	-	1962 AE	-	-	-	61139
2002 AE	63095	59104	-	122199	1957 AE	-	-	-	-
1999 PE	-	-	-	-	1952 AE	-	-	-	-
1997 AE	66917	63299	-	130216					

Number of Electors



Note : AE : Assembly Election, PE : Assembly Segment of Parliamentary Election

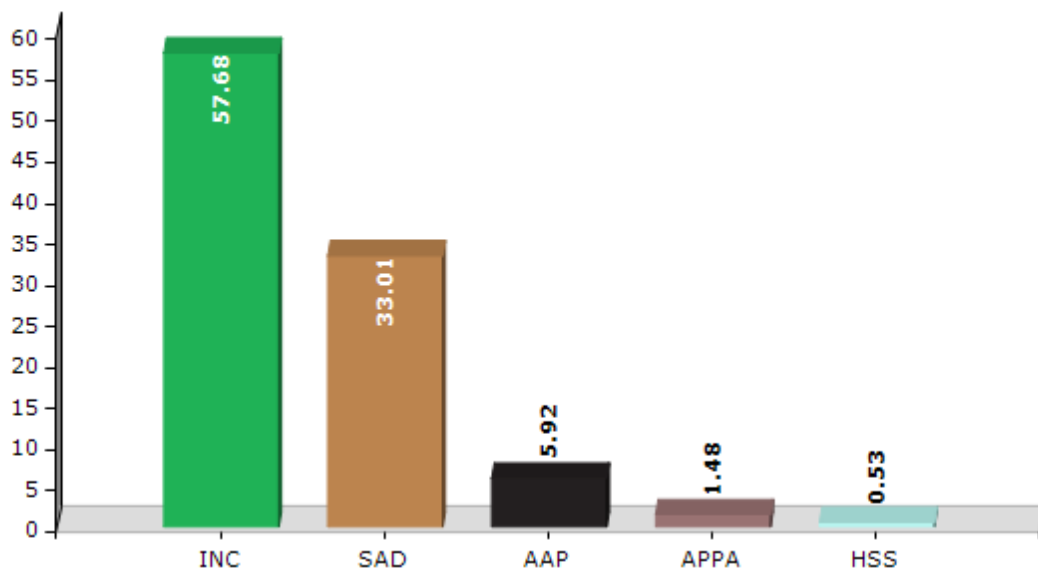


## Historical Summary Election Results

### Summary Result of Assembly Election - 2017

Candidate Name	Party	Votes	Votes %
Barindermeet Singh Pahra	INC	67709	57.68
Gurbachan Singh Babehali	SAD	38753	33.01
Amarjit Singh Chahal	AAP	6949	5.92
Sucha Singh Chhotepur	APPA	1740	1.48
Sandeep Kumar	HSS	618	0.53
Major Som Nath	BSP	564	0.48
Pankaj	HINUP	270	0.23
Swaranjit Singh	IND	194	0.17
	NOTA	593	0.51

Votes Percentage of Top Parties - 2017



## Polling Station Level Election Results

### Number and Name of Polling Stations (PS) (2022)

Number of Polling Stations	Name of Polling Stations	Number of Polling Stations	Name of Polling Stations
1	Govt. Primary School, Bhangwan	22	Govt. Elementary School, Chopra
2	Govt. Senior Secondary School, Ghot Poker	23	Govt. Primary School, Mann
3	Govt. Senior Secondary School, Ghot Poker	24	Govt. Primary School, Dalla Gorla
4	Govt. Primary School, Ghot Pokhar	25	Govt. Primary School, Sidhwan
5	Govt. Primary School, Bhattian	26	Govt. Primary School, Marey
6	Govt. Elementary School, Bhulle Chak	27	Govt. Primary School, Alawalpur
7	Govt. Elementary School, Bhulle Chak	28	Govt. Primary School, Bakhatpur
8	Govt. Elementary School, Pandher	29	Govt. Primary School, Roranwali
9	Govt. High School, Girls Babehalli	30	Govt. Elementary School, Talwandi Bathungarh
10	Govt. Primary School, (Girls) Babehali	31	Govt. Primary School, Lodhipur
11	Govt. Primary School, (Girls) Babehali	32	Govt. High School, Sarspur
12	Govt. Senior Secondary School, Babehalli	33	Govt. Senior Secondary School, Bhumbli
13	Govt. Elementary School, Tibberi	34	Govt. Senior Secondary School, Bhumbli
14	Govt. Elementary School, Tibberi	35	Govt. Primary School, Bhumbli
15	Govt. Senior Secondary School, Tibber	36	Govt. Elementary School, Manepur
16	Govt. Senior Secondary School, Tibber	37	Govt. Elementary School, Babri Nangal
17	Govt. High School, Girls Tibber	38	Govt. Elementary School, Babri Nangal
18	Govt. High School, Girls Tibber	39	Govt. High School, Babri Nangal
19	Govt. Primary School, Tibber	40	Govt. Elementary School, Talwandi
20	Govt. Primary School, Tibber	41	Govt. Elementary School, Talwandi
21	Govt Senior Secondary School, Tibber	42	Govt. Elementary School, Bahian

Contd....

## Polling Station Level Election Results

### Polling Station-wise Votes Secured by Overall Top Five Parties in Gurdaspur Assembly in Assembly Election (AE) under Gurdaspur Parliamentary Constituency in Punjab (2022)

Number of Polling Station	Winner - Barindermeet Singh Pahra (INC)	Runner-up - Gurbachan Singh Babehali (SAD)	3rd - Raman Bahl (AAP)	4th - Parminder Singh Gill (BJP)	5th - Inderpal Singh (SNYKSNGRHP)	NOTA	Other	Total Votes Secured
36	203	131	79	3	11	1	7	435
37	179	123	195	12	10	1	13	533
38	199	211	194	2	14	7	11	638
39	176	178	243	4	6	5	12	624
40	351	141	67	6	8	3	4	580
41	260	150	62	10	5	2	4	493
42	254	220	51	203	4	8	7	747
43	226	309	183	10	7	2	11	748
44	92	128	23	1	3	0	2	249
45	92	127	84	2	5	1	2	313
46	163	130	76	1	1	2	4	377
47	261	330	225	3	19	3	9	850
48	191	221	108	4	15	7	5	551
49	216	309	214	2	14	2	6	763
50	200	433	131	55	11	12	14	856
51	361	322	169	12	14	5	9	892
52	294	289	76	7	5	3	10	684
53	244	281	81	9	5	15	11	646
54	575	97	60	7	3	1	7	750
55	625	91	87	4	6	9	8	830
56	587	55	33	0	1	1	20	697
57	275	221	176	20	8	6	15	721
58	225	235	113	18	10	3	5	609
59	262	213	131	4	9	2	10	631
60	182	312	131	13	12	4	21	675
61	285	307	171	13	8	2	20	806
62	258	170	149	21	9	3	13	623
63	389	194	109	22	20	4	10	748
64	267	173	158	36	8	4	10	656
65	246	104	209	44	2	3	9	617
66	223	110	179	43	4	5	6	570
67	273	90	169	50	9	5	3	599
68	208	117	175	112	4	2	4	622
69	134	178	89	159	1	0	3	564
70	190	159	166	157	1	5	14	692

Contd....

## Polling Station Level Election Results

### Winner, Runner-up and 3rd Party Position & Winning Margin According to Polling Stations in Gurdaspur Assembly in Assembly Election (AE) under Gurdaspur Parliamentary Constituency in Punjab (2022)

Polling Station Number	Winner Party	Winner Votes (%)	Runner-up Party	Runner-up Votes (%)	Winning Margin Votes (%)	Third Party	Third Party Votes (%)	Other Votes (%)
71	BJP	179 (30.86)	SAD	171 (29.48)	8 (1.38)	AAP	126 (21.72)	104 (17.93)
72	INC	131 (25.49)	BJP	129 (25.1)	2 (0.39)	AAP	128 (24.9)	126 (24.51)
73	INC	212 (37.46)	SAD	178 (31.45)	34 (6.01)	AAP	148 (26.15)	28 (4.95)
74	INC	206 (30.93)	AAP	203 (30.48)	3 (0.45)	SAD	194 (29.13)	63 (9.46)
75	BJP	224 (40.22)	AAP	150 (26.93)	74 (13.29)	INC	116 (20.83)	67 (12.03)
76	AAP	187 (35.55)	INC	150 (28.52)	37 (7.03)	BJP	104 (19.77)	85 (16.16)
77	INC	199 (37.13)	AAP	140 (26.12)	59 (11.01)	SAD	114 (21.27)	83 (15.49)
78	INC	170 (31.31)	AAP	140 (25.78)	30 (5.53)	BJP	119 (21.92)	114 (20.99)
79	INC	217 (35.93)	SAD	197 (32.62)	20 (3.31)	AAP	127 (21.03)	63 (10.43)
80	INC	233 (36.52)	SAD	214 (33.54)	19 (2.98)	AAP	159 (24.92)	32 (5.02)
81	SAD	293 (44.87)	INC	192 (29.4)	101 (15.47)	AAP	124 (18.99)	44 (6.74)
82	AAP	151 (31.26)	INC	115 (23.81)	36 (7.45)	BJP	106 (21.95)	111 (22.98)
83	INC	461 (57.27)	SAD	200 (24.84)	261 (32.43)	AAP	120 (14.91)	24 (2.98)
84	SAD	122 (29.47)	INC	121 (29.23)	1 (0.24)	AAP	97 (23.43)	74 (17.87)
85	INC	180 (39.13)	SAD	170 (36.96)	10 (2.17)	AAP	59 (12.83)	51 (11.09)
86	SAD	233 (32.18)	INC	206 (28.45)	27 (3.73)	AAP	195 (26.93)	90 (12.43)
87	INC	176 (33.02)	AAP	149 (27.95)	27 (5.07)	SAD	139 (26.08)	69 (12.95)
88	INC	237 (39.37)	SAD	189 (31.4)	48 (7.97)	AAP	132 (21.93)	44 (7.31)
89	INC	175 (28.27)	AAP	174 (28.11)	1 (0.16)	SAD	162 (26.17)	108 (17.45)
90	INC	204 (30.49)	AAP	194 (29)	10 (1.49)	SAD	131 (19.58)	140 (20.93)
91	AAP	236 (36.65)	INC	168 (26.09)	68 (10.56)	SAD	134 (20.81)	106 (16.46)
92	AAP	139 (29.32)	INC	124 (26.16)	15 (3.16)	SAD	103 (21.73)	108 (22.78)
93	INC	176 (29.88)	AAP	154 (26.15)	22 (3.73)	SAD	144 (24.45)	115 (19.52)
94	AAP	148 (31.49)	INC	125 (26.6)	23 (4.89)	SAD	112 (23.83)	85 (18.09)
95	INC	133 (31.07)	AAP	113 (26.4)	20 (4.67)	SAD	92 (21.5)	90 (21.03)
96	SAD	123 (29.36)	BJP	101 (24.11)	22 (5.25)	AAP	95 (22.67)	100 (23.87)
97	INC	165 (36.18)	SAD	134 (29.39)	31 (6.79)	AAP	119 (26.1)	38 (8.33)
98	BJP	192 (32.6)	AAP	161 (27.33)	31 (5.27)	INC	143 (24.28)	93 (15.79)
99	INC	173 (32.34)	AAP	160 (29.91)	13 (2.43)	SAD	120 (22.43)	82 (15.33)
100	AAP	166 (32.17)	INC	162 (31.4)	4 (0.77)	SAD	117 (22.67)	71 (13.76)
101	AAP	190 (33.63)	INC	152 (26.9)	38 (6.73)	SAD	114 (20.18)	109 (19.29)
102	AAP	206 (33.83)	INC	190 (31.2)	16 (2.63)	SAD	130 (21.35)	83 (13.63)
103	INC	316 (39.25)	AAP	224 (27.83)	92 (11.42)	SAD	162 (20.12)	103 (12.8)
104	SAD	239 (30.92)	AAP	196 (25.36)	43 (5.56)	INC	164 (21.22)	174 (22.51)
105	INC	243 (34.76)	BJP	179 (25.61)	64 (9.15)	SAD	140 (20.03)	137 (19.6)

Contd....

## Socio-Economic Amenities - Rural

### Access to Education Facilities

Particulars	Number of Villages (% of Population)				
	Available	Not Available	If Not Available (Distance of Nearest Facility)		
			A	B	C
Govt. Primary School	99 (96)	9 (4)	5 (2)	1 (0)	0 (0)
Private Primary School	35 (42)	73 (58)	0 (0)	0 (0)	0 (0)
Govt. Middle School	41 (57)	67 (43)	48 (27)	7 (5)	0 (0)
Private Middle School	25 (34)	83 (66)	3 (2)	2 (1)	0 (0)
Govt. Secondary School	15 (28)	93 (72)	60 (40)	13 (13)	0 (0)
Private Secondary School	10 (13)	98 (87)	13 (10)	1 (0)	0 (0)
Govt. Senior Secondary School	9 (21)	99 (79)	69 (52)	22 (20)	1 (1)
Private Senior Secondary School	6 (7)	102 (93)	3 (1)	0 (0)	0 (0)
Govt. Arts and Science Degree College	0 (0)	108 (100)	21 (26)	42 (42)	41 (29)
Private Arts and Science Degree College	0 (0)	108 (100)	0 (0)	4 (2)	0 (0)
Govt. Engineering College	0 (0)	108 (100)	2 (2)	28 (27)	37 (25)
Private Engineering College	1 (1)	107 (99)	14 (18)	22 (23)	4 (4)
Govt. Medicine College	0 (0)	108 (100)	0 (0)	0 (0)	99 (89)
Private Medicine College	0 (0)	108 (100)	4 (5)	5 (6)	0 (0)
Govt. Management Institute	0 (0)	108 (100)	2 (2)	30 (28)	37 (25)
Private Management Institute	0 (0)	108 (100)	17 (19)	18 (21)	4 (4)
Govt. Polytechnic	0 (0)	108 (100)	16 (19)	16 (21)	57 (40)
Private Polytechnic	1 (1)	107 (99)	5 (7)	8 (7)	5 (6)
Govt. Vocational Training School/ITI	0 (0)	108 (100)	20 (25)	43 (42)	42 (30)
Private Vocational Training School/ITI	0 (0)	108 (100)	0 (0)	3 (3)	0 (0)
Govt. Non Formal Training Centre	0 (0)	108 (100)	20 (22)	40 (40)	39 (27)
Private Non Formal Training Centre	0 (0)	108 (100)	1 (4)	4 (3)	4 (3)
Govt. School For Disabled	0 (0)	108 (100)	20 (22)	41 (44)	44 (32)
Private School For Disabled	0 (0)	108 (100)	0 (0)	3 (3)	0 (0)
Government Others	0 (0)	108 (100)	20 (22)	41 (44)	44 (32)
Private Others	0 (0)	108 (100)	0 (0)	3 (3)	0 (0)

Note : Distance A : Less than 5 km; B : Between 5-10 km; C : 10+ km.; Source : Data Analysis is based on 2011 Census.

## DISCLAIMER

The Terms of Use and Disclaimer of Datanet India Private Limited (hereinafter referred to as "Datanet") for use of this analysis report of **Gurdaspur Assembly Constituency (Gurdaspur Vidhan Sabha)** :-

1. **Assembly Factbook™** is a Registered Trade Mark owned by Datanet.
2. All the maps are sketched and graphical representation only and have not been drawn to the scale and also not to represent the actual geographical area or boundary of the unit.
3. The data for the aforesaid analysis is based on authentic sources and has been culled from the various publications of Census, CSO and NSSO for district and block level data, various central and state government departments, Central & State Elections Commissions and the concerned Returning Officers' releases, Electoral Rolls, Election results and allied publications, internal assessment, surveys, estimates and analysis. Therefore, certain adjustment of data at micro level may have been done to arrive closer to the macro data.
4. Data have been provided on an "As Is" and "As AVAILABLE" basis
5. The colours shown in the maps or diagram and charts of a particular party, alliance or AC are indicative and do not represent them.
6. This publication which includes maps, sheets, graphs and data would be the property under copyright of Datanet only. The user may use these for its internal study, analysis and research purposes. It's public display, re-selling or any commercial uses by the user are not allowed.
7. Datanet has taken due care and caution in compilation and processing of data and allied information, but does not guarantee the accuracy, adequacy or completeness of any information/analysis and will be not responsible for any errors or omissions or for the results obtained from the use of such information/analysis.
8. All the contents for the publication have been culled from various authentic sources and Datanet reasonably believes such sources to be reliable, but does not make any representations, express or implied as to the accuracy or fitness of use of such information. The information or contents of the information/analysis do not constitute advice and should not be relied upon in making (or refraining from making) any decision. Any reliance placed upon the information provided by Datanet is the sole responsibility and strictly at the user's risk.
9. In no event will Datanet be liable for any damages (including, without limitation, damages for loss of business projects, or loss of profits) arising in contract, tort or otherwise from the use of or inability to use any of its contents, or from any action taken (or refrained from being taken) as a result of using the analysis or any of its contents. Datanet its directors, owners, editors, officials, employees, distributor and agents or any associate will not be liable for any errors in the information contained or any consequences arising from the use of the contents of the provided information/analysis.
10. If any provision of these terms and conditions is held invalid or illegal or unenforceable for any reason by any court of competent jurisdiction, such provision shall be severed and the remainder of provisions of the terms and conditions shall continue in full force and effect as if the Term of Use had been executed with the invalid, illegal or unenforceable provision eliminated.
11. If there are any discrepancies in the information provided, please bring it to attention of Datanet for suitable rectification measures.

**Buy Online This Complete Book At  
Datanet India eBooks Store**

[www.indiastatpublications.com](http://www.indiastatpublications.com)


or go directly at

[http://www.indiastatpublications.com/  
Assembly\\_factbook/Punjab/Gurdaspur/ Gurdaspur](http://www.indiastatpublications.com/Assembly_factbook/Punjab/Gurdaspur/Gurdaspur)



**i** indiastat **elections**

ISBN : 978-93-5822-564-8



9 789358 225648