



Uttarakhand

# Assembly Factbook™

Raipur Assembly Constituency



Key Electoral Data of Raipur  
Assembly Constituency (Vidhan Sabha)

Uttarakhand

# **Assembly Factbook™**

Raipur Assembly Constituency



Raipur Vidhan Sabha

**Editor & Director**

Dr. R.K. Thukral

**Research Editor**

Dr. Shafeeq Rahman

**Compiled, Researched and Published by  
Datanet India Pvt. Ltd.**

D-100, 1st Floor,

Okhla Industrial Area, Phase-I,

New Delhi- 110020.

Ph.: 91-11- 43580781-84

Email : support@indiastatpublications.com

Website : www.indiastatelections.com

**Online Book Store :**

www.indiastatpublications.com

**Report No. :** AFB/UK-019-0123

**ISBN :** 978-93-5822-668-3

**First Edition :** January, 2018

**Sixth Updated Edition :** January, 2023

**Price :** Rs.11500/-

US\$ 310

**© Datanet India Pvt. Ltd.**

All rights reserved. No part of this book may be reproduced, stored in a retrieval system or transmitted in any form or by any means, mechanical photocopying, photographing, scanning, recording or otherwise without the prior written permission of the publisher. Please refer to Disclaimer at page no. 160 for the use of this publication.

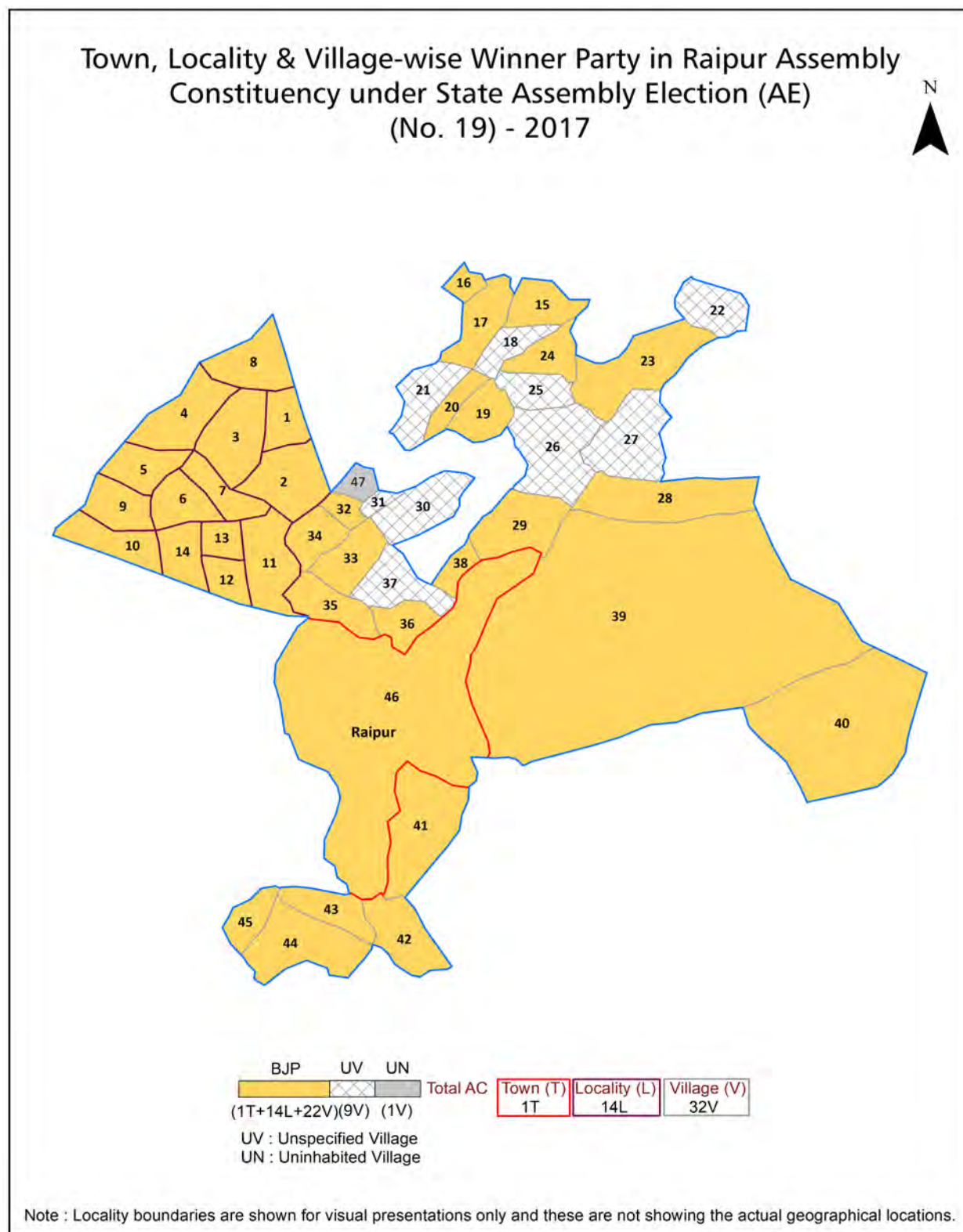
Printed in India

## Contents

No.	Particulars	Page No.
	<b>Introduction</b>	
1	Assembly Constituency - (Vidhan Sabha) at a Glance   Features of Assembly as per Delimitation Commission of India (2008)	1-2
	<b>Location and Political Maps</b>	
2	Location Map   Boundaries of Assembly Constituency - (Vidhan Sabha) in District   Boundaries of Assembly Constituency under Parliamentary Constituency - (Lok Sabha)   Town, Locality & Village-wise Winner Parties- 2022, 2019, 2017, 2014, 2012 and 2009	3-11
	<b>Administrative Setup (2011)</b>	
3	District   Sub-district   Towns   Villages   Inhabited Villages   Uninhabited Villages   Village Panchayat   Intermediate Panchayat	12-16
	<b>Demographics (2011)</b>	
4	Population   Households   Rural/Urban Population   Towns and Villages by Population Size   Sex Ratio (Total & 0-6 Years)   Religious Population   Social Population   Literacy Rate	17-18
	<b>Electoral Features</b>	
5	Important Dates of Last Elections Held   Electors by Gender   Service Electors   Voters   Voters Turnout   Polling Stations & Average Number of Electors per Polling Station   Electors by Age Group   Present Elected Representatives	19-24
	<b>Historical Summary Election Results</b>	
6	Vote Share of Major Parties   Winning Margin (Number & Percentage)   Polarity of Parties   Summary Result of Assembly Segment of Parliamentary Election 2019, 2014, 2009, 2004 and 1999   Summary Result of Assembly Elections 2022, 2017, 2012, 2007 and 2002	25-37
	<b>Polling Station Level Election Results</b>	
7	Name and Number of Polling Station 2022, 2019, 2017, 2014, 2012 and 2009   Polling Station-wise Electors, Voters & Voters Turnout 2022, 2019, 2017, 2014, 2012 and 2009   Polling Station wise Elections Results 2022, 2019, 2017, 2014, 2012 and 2009	38-135
8	<b>Panchayat and Local Bodies Election Results</b> Panchayat Result 2014   Urban Local Bodies Result 2013	136-140
	<b>Share of Assembly Constituency</b>	
9	Share of Assembly Constituency - (Vidhan Sabha) in State, District and Parliamentary Constituency - (Lok Sabha)	141
	<b>Socio-Economic Amenities (2011)</b>	
10	Access to Administrative Units   Agricultural, Manufacturing and Industrial Commodities   Demographic Indicators   Education   Health & Manpower   Drinking Water Supply   Sanitation   Entertainment and Recreations Infrastructure   Power   Food Allocation Distribution and Marketing of Agriculture Commodities Infrastructure   Transport and Road Infrastructure   Communication   Banking and Financial Services   Land Use   Irrigation Source	142-157
11	<b>Abbreviation &amp; Sources</b>	158-159
12	<b>Disclaimer</b>	160



## Location & Political Map



## Administrative Setup

### List of Village Panchayat & Intermediate Panchayat (Block) Name - 2011

Village Name	Village Panchayat Name	Intermediate Panchayat Name
Akhandwali Bhilang	Akhandwali Bhilang	Raipur
Amwala Manjhala	Nanur Khera	Raipur
Amwala Tarala	Amwal Trala	Raipur
Asthal	Asthal	Raipur
Bajhet	Asthal	Raipur
Chaktonwala Grant	Chaktunwala	Doiwala
Danda Dhoran	Danda Dhoran	Raipur
Danda Khudanewala	Danda Khudanewala	Raipur
Danda Lakhaur	Danda Lakhaur	Raipur
Dwara	Dwara	Raipur
Gujrami	Gujrami	Raipur
Gujrara Mansingh	Gujrara Mansing	Raipur
Haryawala	Sunder Wala	Raipur
Hatwalgaon	Nanur Khera	Raipur
Jagatkhana	Jagatkhana	Raipur
Kalagaon	Kalagaon	Raipur
Kheri Mansingh	Kheri Mansing	Raipur
Kirsali	Kirsali	Raipur
Ladpur	Ladpur	Raipur
Majari Mafi	Majri Maffi	Doiwala
Mangaluwala	Sunderwala	Raipur
Miyanwala	Miyanwala	Doiwala
Mohkam Pur Kala	Majrimaffi	Doiwala
Mohkam Pur Khurd	Mohkam Pur	Doiwala
Nanur Khera	Nanur Khera	Raipur
Pustari	Khairi Maan Singh	Raipur
Reniwala	Reniwala	Raipur
Saundhauwala Mansingh	Nanur Khera	Raipur
Sunderwala	Sunder Wala	Raipur

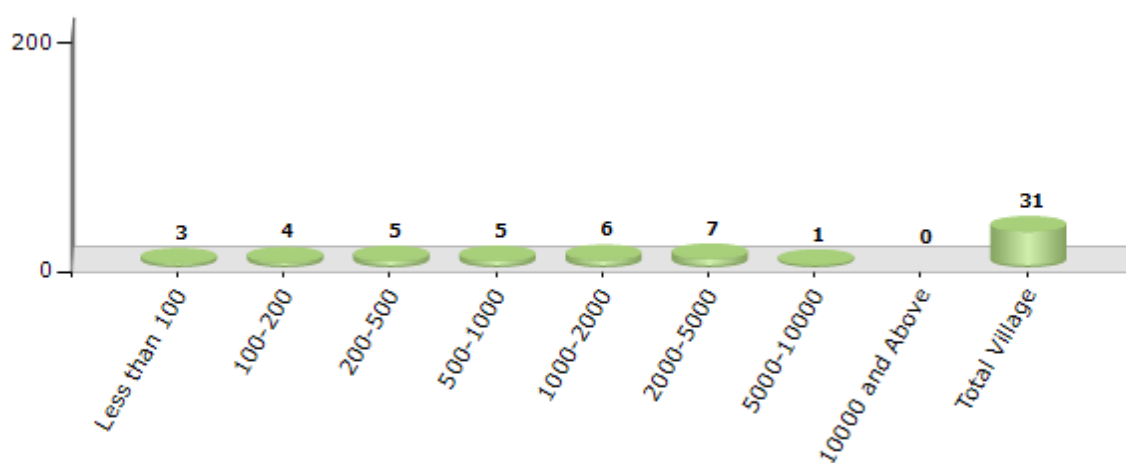
Contd....

## Demographics

### Number of Villages by Population Size - 2011

Less than 100	100-200	200-500	500-1000	1000-2000	2000-5000	5000-10000	10000 and Above	Total Village
3	4	5	5	6	7	1	0	31

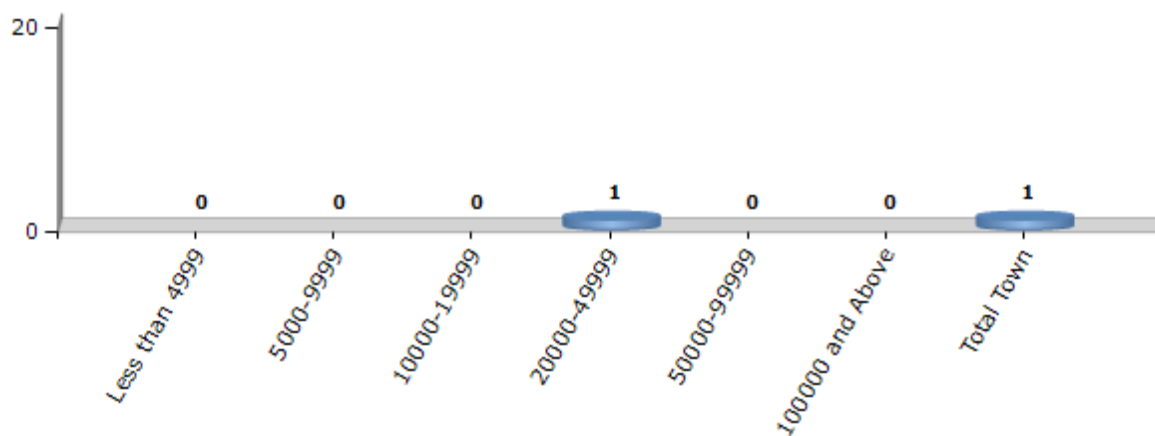
Number of Villages by Population Size - 2011



### Number of Towns by Population Size - 2011

Less than 4999	5000-9999	10000-19999	20000-49999	50000-99999	100000 and Above	Total Town
0	0	0	1	0	0	1

Number of Towns by Population Size - 2011

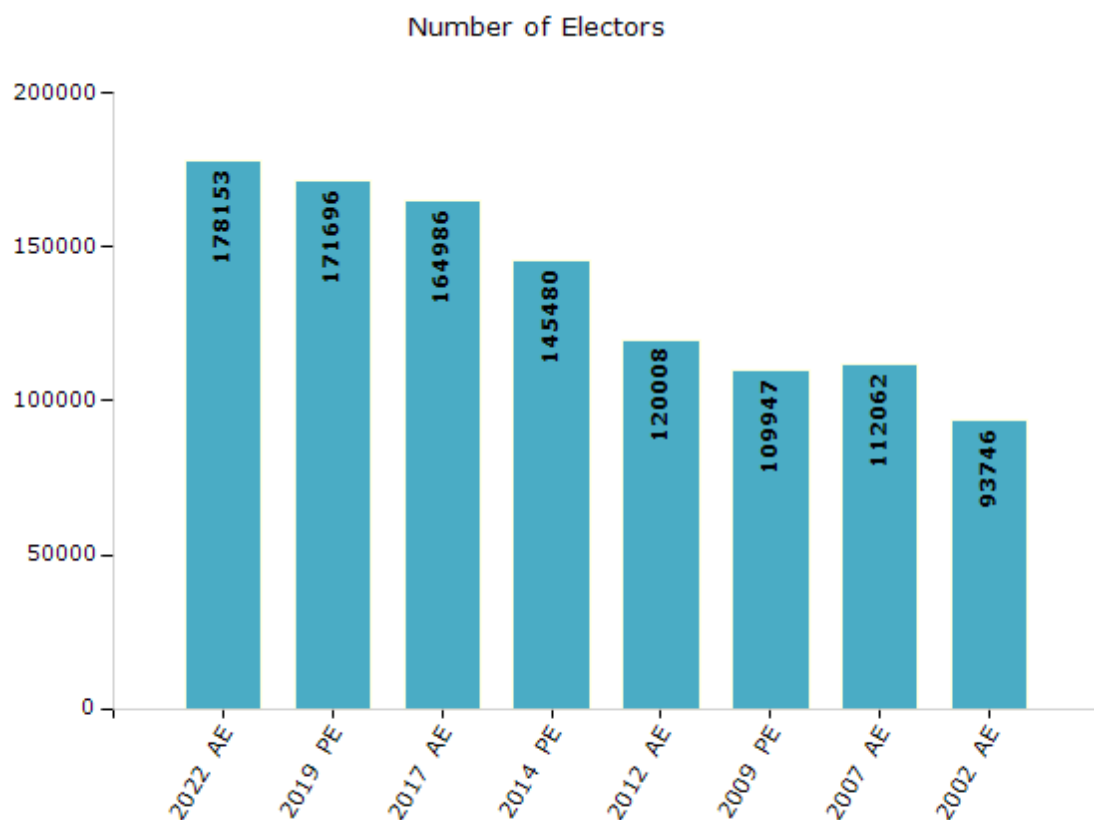


## Electoral Features

### Electors by Male & Female

Year	Male	Female	Others	Total
2022 AE	93333	84809	11	178153
2019 PE	90976	80707	13	171696
2017 AE	87416	77561	9	164986
2014 PE	76991	68489	0	145480
2012 AE	64098	55910	0	120008

Year	Male	Female	Others	Total
2009 PE	58748	51199	-	109947
2007 AE	59169	52893	-	112062
2004 PE	-	-	-	-
2002 AE	51558	42188	-	93746



Note : AE : Assembly Election, PE : Assembly Segment of Parliamentary Election



## Historical Summary Election Results

### Summary Result of Assembly Election - 2017

Candidate Name	Party	Votes	Votes %
Umesh Sharma Kau	BJP	59764	60.74
Prabhu Lal	INC	22993	23.37
Rajni Rawat	IND	7569	7.69
Mahender Singh Negi	IND	2714	2.76
Hari Singh Khorwal	BSP	1680	1.71
Tejendra Singh Rawat	IND	1079	1.1
Rakesh Barthwal	IND	392	0.4
Nirmala Bisht	IND	331	0.34
Anil Dobhal	UKKD	293	0.3
Yagya Bhusan Sharma	IND	197	0.2
Nagender Singh	IND	155	0.16
Rukhshar Mansoori	IND	126	0.13
Rajendra Prasad Gairolla	RAUP	123	0.13
Usha Nagar	RAAP	93	0.09
Mohd. Ehsaan	IND	81	0.08
Rajkumar Tyagi	UPP	77	0.08
Maa Prabha Kiran	SAVIPA	74	0.08
Dhan Singh	BASAPA	67	0.07
Vijaynath	IND	42	0.04
	NOTA	548	0.56

## Polling Station Level Election Results

### Number and Name of Polling Stations (PS) (2022)

Number of Polling Stations	Name of Polling Stations	Number of Polling Stations	Name of Polling Stations
1	Asthal	21	Nanurhera R.No. 2
2	Gujrara R.No. 1	22	Nanur Khaera room no 3.
2A	Gujrara R.No. 1	23	Nanurhera room no 1
3	Gujrara R. No 3	24	Nanurkhera room no 2
4	Kirsali	25	Ambedkar Colony R.No. 1
5	Tarla Nagal	26	Ambedkar Colony R.No.2
6	Kala Gaon	27	Ambedkar Colony
7	Danda Khudanewala	28	Adhoiwala R.No. 1
8	Danda Khudanewala	29	Adhoiwala R.No. 2
9	Danda Lakhaund	30	Adhoiwala R.No. 3
10	Danda Lakhaund	31	Adhoiwala R.No. 3
11	Danda Lakhaund	32	Adhoiwala R.No. 1
12	Nala Pani	33	Adhoiwala R.No. 2
13	Nala Pani	34	Adhoiwala R.No. 3
14	Nala Pani	35	Adhoiwala R.No. 4
15	Nanur Khera Tapowan Road	36	Sahstradhara Road
16	Nanur Khera Tapowan Road	37	Sahstradhara Road
17	Nanur Khera Tapowan Road	38	Adhoiwala
18	Nanur Khera	39	Adhoiwala R.No. 2
19	Sahstradhara Road	40	Adhoiwala R.No. 1
20	Sahstradhara Road	41	Adhoiwala R.No. 2

Contd....

## Polling Station Level Election Results

### Polling Station-wise Votes Secured by Overall Top Five Parties in Raipur Assembly in Assembly Election (AE) under Tehri Garhwal Parliamentary Constituency in Uttarakhand (2022)

No. of Polling Station	Winner - Umesh Sharma Kau (BJP)	Runner-up - Hira Singh Bisht (INC)	3rd - Navin Pirshali (AAP)	4th - Anil Dobhal (UKKD)	5th - Sarmista Praliyan (BSP)	NOTA	Other	Total Votes Secured
35	107	156	28	0	17	3	23	334
36	251	243	104	0	39	8	17	662
37	316	220	33	1	18	2	4	594
38	477	206	24	0	3	7	9	726
39	157	44	19	4	1	2	1	228
40	447	209	34	6	7	4	2	709
41	282	150	51	0	6	9	9	507
42	237	192	30	2	1	5	3	470
43	235	219	30	3	5	5	2	499
44	408	155	28	2	10	6	6	615
45	234	229	22	2	3	4	6	500
46	85	220	6	1	2	1	6	321
47	324	169	4	4	6	4	1	512
48	412	249	22	3	9	7	10	712
49	204	86	9	2	8	3	6	318
50	82	399	47	1	2	3	7	541
51	84	441	20	5	2	2	4	558
52	212	303	11	2	4	3	11	546
53	149	187	6	4	1	2	7	356
54	213	238	6	0	4	5	6	472
55	154	189	18	2	4	2	3	372
56	114	317	21	1	0	2	1	456
57	81	264	11	0	6	3	6	371
58	164	149	28	2	2	0	2	347
59	205	122	25	0	8	2	3	365
60	310	232	37	1	3	6	11	600
61	206	260	32	3	3	1	7	512
62	204	133	16	0	1	1	1	356
63	13	499	9	1	1	0	7	530
64	6	551	6	1	4	1	3	572
65	200	110	53	1	3	2	2	371
66	196	247	15	2	0	2	7	469
67	103	304	21	1	2	1	3	435
68	132	338	17	0	1	1	2	491
69	72	274	12	0	4	1	2	365

Contd....

## Polling Station Level Election Results

**Winner, Runner-up and 3rd Party Position & Winning Margin According to Polling Stations in Raipur Assembly in Assembly Election (AE) under Tehri Garhwal Parliamentary Constituency in Uttarakhand (2022)**

Polling Station Number	Winner Party	Winner Votes (%)	Runner-up Party	Runner-up Votes (%)	Winning Margin Votes (%)	Third Party	Third Party Votes (%)	Other Votes (%)
70	BJP	295 (61.97)	INC	142 (29.83)	153 (32.14)	AAP	23 (4.83)	16 (3.36)
71	BJP	274 (55.35)	INC	171 (34.55)	103 (20.8)	AAP	27 (5.45)	23 (4.65)
72	BJP	179 (46.25)	INC	162 (41.86)	17 (4.39)	AAP	39 (10.08)	7 (1.81)
73	BJP	330 (60.77)	INC	197 (36.28)	133 (24.49)	UKKD	6 (1.1)	10 (1.84)
74	BJP	304 (60.92)	INC	187 (37.47)	117 (23.45)	UKKD	2 (0.4)	6 (1.2)
75	BJP	440 (55.91)	INC	329 (41.8)	111 (14.11)	BSP	3 (0.38)	15 (1.91)
76	BJP	168 (79.62)	INC	37 (17.54)	131 (62.08)	AAP	1 (0.47)	5 (2.37)
77	BJP	209 (72.57)	INC	64 (22.22)	145 (50.35)	BSP	2 (0.69)	13 (4.51)
78	BJP	167 (56.23)	INC	97 (32.66)	70 (23.57)	AAP	23 (7.74)	10 (3.37)
79	BJP	313 (55.11)	INC	210 (36.97)	103 (18.14)	AAP	30 (5.28)	15 (2.64)
80	BJP	422 (54.66)	INC	294 (38.08)	128 (16.58)	AAP	28 (3.63)	28 (3.63)
81	BJP	350 (61.73)	INC	162 (28.57)	188 (33.16)	AAP	23 (4.06)	32 (5.64)
82	BJP	338 (57.29)	INC	208 (35.25)	130 (22.04)	AAP	25 (4.24)	19 (3.22)
83	BJP	367 (61.27)	INC	195 (32.55)	172 (28.72)	AAP	23 (3.84)	14 (2.34)
84	BJP	338 (53.65)	INC	252 (40)	86 (13.65)	AAP	24 (3.81)	16 (2.54)
85	BJP	222 (70.93)	INC	79 (25.24)	143 (45.69)	AAP	7 (2.24)	5 (1.6)
86	BJP	328 (77.18)	INC	65 (15.29)	263 (61.89)	AAP	21 (4.94)	11 (2.59)
87	BJP	275 (71.43)	INC	72 (18.7)	203 (52.73)	AAP	13 (3.38)	25 (6.49)
88	BJP	440 (76.26)	INC	111 (19.24)	329 (57.02)	AAP	6 (1.04)	20 (3.47)
89	BJP	391 (72.95)	INC	115 (21.46)	276 (51.49)	AAP	14 (2.61)	16 (2.99)
90	BJP	282 (72.12)	INC	92 (23.53)	190 (48.59)	AAP	8 (2.05)	9 (2.3)
91	BJP	277 (74.06)	INC	69 (18.45)	208 (55.61)	AAP	15 (4.01)	13 (3.48)
92	BJP	360 (73.62)	INC	107 (21.88)	253 (51.74)	AAP	13 (2.66)	9 (1.84)
93	BJP	315 (74.47)	INC	87 (20.57)	228 (53.9)	AAP	8 (1.89)	13 (3.07)
94	BJP	233 (74.44)	INC	63 (20.13)	170 (54.31)	AAP	7 (2.24)	10 (3.19)
95	BJP	409 (74.5)	INC	88 (16.03)	321 (58.47)	AAP	28 (5.1)	24 (4.37)
96	BJP	379 (67.44)	INC	154 (27.4)	225 (40.04)	AAP	11 (1.96)	18 (3.2)
97	BJP	327 (67.15)	INC	126 (25.87)	201 (41.28)	AAP	19 (3.9)	15 (3.08)
98	BJP	294 (77.17)	INC	71 (18.64)	223 (58.53)	AAP	13 (3.41)	3 (0.79)
99	BJP	276 (77.53)	INC	50 (14.04)	226 (63.49)	AAP	20 (5.62)	10 (2.81)
100	BJP	321 (54.59)	INC	237 (40.31)	84 (14.28)	AAP	8 (1.36)	22 (3.74)
101	BJP	240 (63.83)	INC	115 (30.59)	125 (33.24)	BSP	9 (2.39)	12 (3.19)
102	BJP	387 (72.61)	INC	101 (18.95)	286 (53.66)	AAP	15 (2.81)	30 (5.63)
103	BJP	213 (51.2)	INC	194 (46.63)	19 (4.57)	BSP	4 (0.96)	5 (1.2)
104	BJP	252 (51.32)	INC	208 (42.36)	44 (8.96)	AAP	11 (2.24)	20 (4.07)

Contd....

## Socio-Economic Amenities - Rural

### Access to Education Facilities

Particulars	Number of Villages (% of Population)				
	Available	Not Available	If Not Available (Distance of Nearest Facility)		
			A	B	C
Govt. Primary School	20 (89)	11 (11)	10 (11)	1 (0)	0 (0)
Private Primary School	4 (27)	27 (73)	0 (0)	0 (0)	0 (0)
Govt. Middle School	11 (59)	20 (41)	16 (35)	1 (0)	0 (0)
Private Middle School	3 (11)	28 (89)	2 (5)	0 (0)	0 (0)
Govt. Secondary School	8 (39)	23 (61)	20 (48)	2 (9)	0 (0)
Private Secondary School	1 (8)	30 (92)	1 (4)	0 (0)	0 (0)
Govt. Senior Secondary School	6 (35)	25 (65)	20 (50)	3 (10)	0 (0)
Private Senior Secondary School	0 (0)	31 (100)	2 (5)	0 (0)	0 (0)
Govt. Arts and Science Degree College	0 (0)	31 (100)	0 (0)	0 (0)	0 (0)
Private Arts and Science Degree College	0 (0)	31 (100)	2 (3)	20 (79)	9 (18)
Govt. Engineering College	0 (0)	31 (100)	0 (0)	0 (0)	0 (0)
Private Engineering College	0 (0)	31 (100)	2 (3)	20 (79)	9 (18)
Govt. Medicine College	0 (0)	31 (100)	0 (0)	0 (0)	0 (0)
Private Medicine College	0 (0)	31 (100)	2 (3)	20 (79)	9 (18)
Govt. Management Institute	0 (0)	31 (100)	0 (0)	0 (0)	0 (0)
Private Management Institute	0 (0)	31 (100)	2 (3)	20 (79)	9 (18)
Govt. Polytechnic	1 (7)	30 (93)	2 (3)	19 (72)	9 (18)
Private Polytechnic	0 (0)	31 (100)	0 (0)	0 (0)	0 (0)
Govt. Vocational Training School/ITI	0 (0)	31 (100)	2 (3)	20 (79)	9 (18)
Private Vocational Training School/ITI	0 (0)	31 (100)	0 (0)	0 (0)	0 (0)
Govt. Non Formal Training Centre	0 (0)	31 (100)	2 (3)	20 (79)	9 (18)
Private Non Formal Training Centre	0 (0)	31 (100)	0 (0)	0 (0)	0 (0)
Govt. School For Disabled	0 (0)	31 (100)	2 (3)	20 (79)	9 (18)
Private School For Disabled	0 (0)	31 (100)	0 (0)	0 (0)	0 (0)
Government Others	0 (0)	31 (100)	0 (0)	0 (0)	0 (0)
Private Others	0 (0)	31 (100)	2 (3)	20 (79)	9 (18)

Note : Distance A : Less than 5 km; B : Between 5-10 km; C : 10+ km.; Source : Data Analysis is based on 2011 Census.

## DISCLAIMER

The Terms of Use and Disclaimer of Datanet India Private Limited (hereinafter referred to as "Datanet") for use of this analysis report of **Raipur Assembly Constituency (Raipur Vidhan Sabha)** :-

1. **Assembly Factbook™** is a Registered Trade Mark owned by Datanet.
2. All the maps are sketched and graphical representation only and have not been drawn to the scale and also not to represent the actual geographical area or boundary of the unit.
3. The data for the aforesaid analysis is based on authentic sources and has been culled from the various publications of Census, CSO and NSSO for district and block level data, various central and state government departments, Central & State Elections Commissions and the concerned Returning Officers' releases, Electoral Rolls, Election results and allied publications, internal assessment, surveys, estimates and analysis. Therefore, certain adjustment of data at micro level may have been done to arrive closer to the macro data.
4. Data have been provided on an "As Is" and "As AVAILABLE" basis
5. The colours shown in the maps or diagram and charts of a particular party, alliance or AC are indicative and do not represent them.
6. This publication which includes maps, sheets, graphs and data would be the property under copyright of Datanet only. The user may use these for its internal study, analysis and research purposes. It's public display, re-selling or any commercial uses by the user are not allowed.
7. Datanet has taken due care and caution in compilation and processing of data and allied information, but does not guarantee the accuracy, adequacy or completeness of any information/analysis and will be not responsible for any errors or omissions or for the results obtained from the use of such information/analysis.
8. All the contents for the publication have been culled from various authentic sources and Datanet reasonably believes such sources to be reliable, but does not make any representations, express or implied as to the accuracy or fitness of use of such information. The information or contents of the information/analysis do not constitute advice and should not be relied upon in making (or refraining from making) any decision. Any reliance placed upon the information provided by Datanet is the sole responsibility and strictly at the user's risk.
9. In no event will Datanet be liable for any damages (including, without limitation, damages for loss of business projects, or loss of profits) arising in contract, tort or otherwise from the use of or inability to use any of its contents, or from any action taken (or refrained from being taken) as a result of using the analysis or any of its contents. Datanet its directors, owners, editors, officials, employees, distributor and agents or any associate will not be liable for any errors in the information contained or any consequences arising from the use of the contents of the provided information/analysis.
10. If any provision of these terms and conditions is held invalid or illegal or unenforceable for any reason by any court of competent jurisdiction, such provision shall be severed and the remainder of provisions of the terms and conditions shall continue in full force and effect as if the Term of Use had been executed with the invalid, illegal or unenforceable provision eliminated.
11. If there are any discrepancies in the information provided, please bring it to attention of Datanet for suitable rectification measures.



**Buy Online This Complete Book At  
Datanet India eBooks Store**

**[www.indiastatpublications.com](http://www.indiastatpublications.com)**

**or go directly at**

**[http://www.indiastatpublications.com/  
Assembly\\_factbook/Uttarakhand/Tehri\\_Garhwal/ Raipur](http://www.indiastatpublications.com/Assembly_factbook/Uttarakhand/Tehri_Garhwal/Raipur)**

 **indiastat**elections

ISBN : 978-93-5822-668-3



9 789358 226683