



Tamil Nadu

# Assembly Factbook™

Thiruparankundram Assembly Constituency



Key Electoral Data of Thiruparankundram  
Assembly Constituency (Vidhan Sabha)

Tamil Nadu

# **Assembly Factbook™**

Thiruparankundram Assembly Constituency



Thiruparankundram Vidhan Sabha

## **Editor & Director**

Dr. R.K. Thukral

## **Research Editor**

Dr. Shafeeq Rahman

## **Compiled, Researched and Published by Datanet India Pvt. Ltd.**

D-100, 1st Floor,

Okhla Industrial Area, Phase-I,  
New Delhi- 110020.

Ph.: 91-11- 43580781-84

Email : support@indiastatpublications.com

Website : www.indiastatelections.com

## **Online Book Store :**

www.indiastatpublications.com

**Report No. :** AFB/TN-195-0123

**ISBN :** 978-93-5313-870-7

**First Edition :** January, 2018

**Sixth Updated Edition :** January, 2023

**Price :** Rs. 11500/-

US\$ 310

**© Datanet India Pvt. Ltd.**

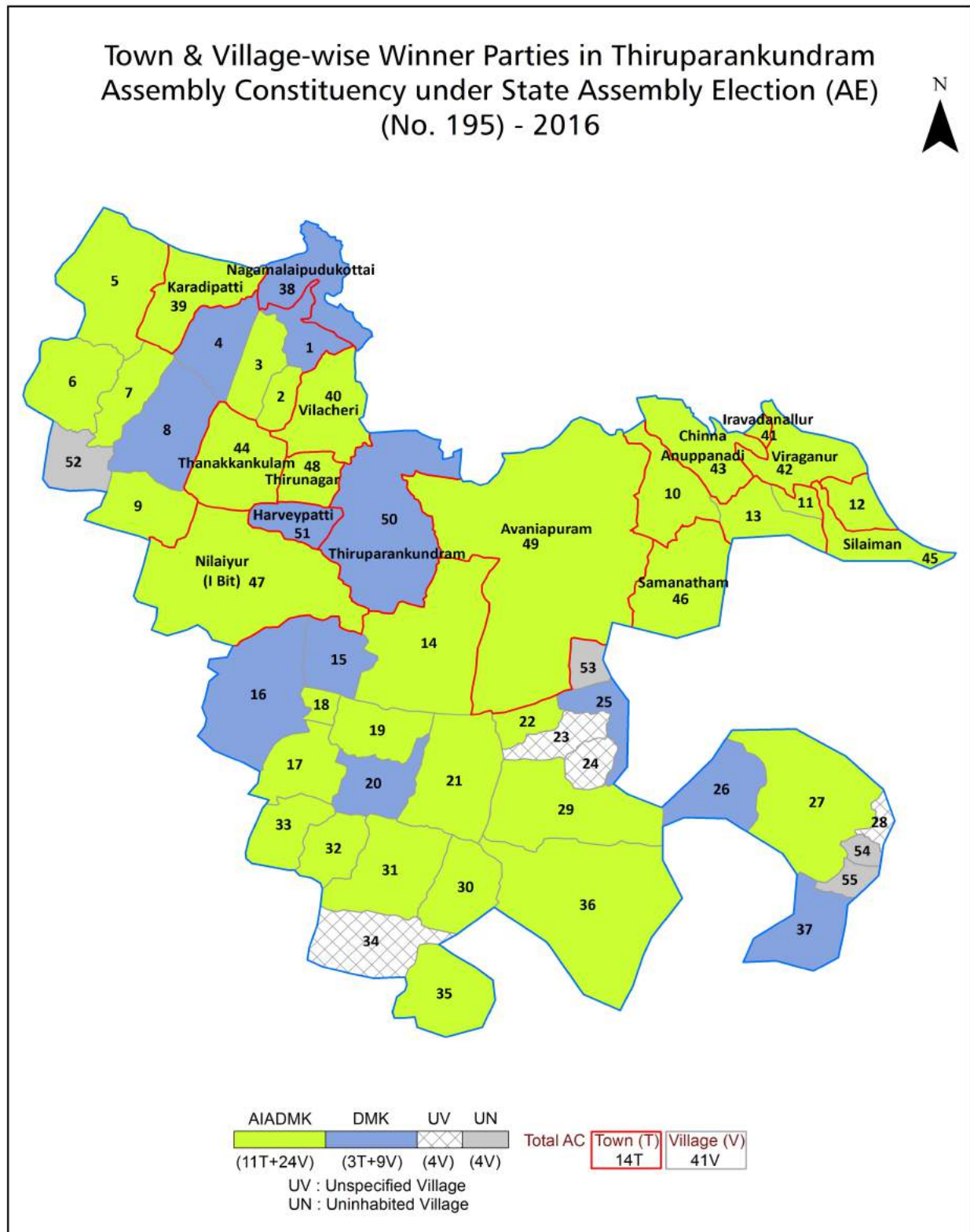
All rights reserved. No part of this book may be reproduced, stored in a retrieval system or transmitted in any form or by any means, mechanical photocopying, photographing, scanning, recording or otherwise without the prior written permission of the publisher. Please refer to Disclaimer at page no. 261 for the use of this publication.

Printed in India

## Contents

No.	Particulars	Page No.
	<b>Introduction</b>	
1	Assembly Constituency - (Vidhan Sabha) at a Glance   Features of Assembly as per Delimitation Commission of India (2008)	1-2
	<b>Location and Political Maps</b>	
2	Location Map   Boundaries of Assembly Constituency - (Vidhan Sabha) in District   Boundaries of Assembly Constituency under Parliamentary Constituency - (Lok Sabha)   Town & Village-wise Winner Parties- 2021, 2019, 2016, 2014, 2011 and 2009	3-11
	<b>Administrative Setup (2011)</b>	
3	District   Sub-district   Towns   Villages   Inhabited Villages   Uninhabited Villages   Village Panchayat   Intermediate Panchayat	12-15
	<b>Demographics (2011)</b>	
4	Population   Households   Rural/Urban Population   Towns and Villages by Population Size   Sex Ratio (Total & 0-6 Years)   Religious Population   Social Population   Literacy Rate	16-17
	<b>Electoral Features</b>	
5	Important Dates of Last Elections Held   Electors by Gender   Service Electors   Voters   Voters Turnout   Polling Stations & Average Number of Electors per Polling Station   Electors by Age Group   Present Elected Representatives	18-23
	<b>Historical Summary Election Results</b>	
6	Vote Share of Major Parties   Winning Margin (Number & Percentage)   Polarity of Parties   Summary Result of Assembly Segment of Parliamentary Elections 2019, 2014, 2009, 2004 and 1999   Summary Result of Assembly Elections 2021, 2016, 2011, 2006, 2001, 1996, 1991, 1989, 1984, 1980, 1977, 1971 and 1967	24-48
	<b>Polling Station Level Election Results</b>	
7	Name and Number of Polling Station 2021, 2019, 2016, 2014, 2011 and 2009   Polling Station-wise Electors, Voters & Voters Turnout 2021, 2019, 2016, 2014, 2011 and 2009   Polling Station wise Elections Results 2021, 2019, 2016, 2014, 2011 and 2009	49-240
	<b>Share of Assembly Constituency</b>	
8	Share of Assembly Constituency - (Vidhan Sabha) in State, District and Parliamentary Constituency - (Lok Sabha)	241
	<b>Socio-Economic Amenities (2011)</b>	
9	Access to Administrative Units   Agricultural, Manufacturing and Industrial Commodities   Demographic Indicators   Education   Health & Manpower   Drinking Water Supply   Sanitation   Entertainment and Recreations Infrastructure   Power   Food Allocation Distribution and Marketing of Agriculture Commodities Infrastructure   Transport and Road Infrastructure   Communication   Banking and Financial Services   Land Use   Irrigation Source	242-257
10	<b>Abbreviation &amp; Sources</b>	258-260
11	<b>Disclaimer</b>	261

## Location & Political Map





## Administrative Setup

### List of Village Panchayat & Intermediate Panchayat (Block) Name - 2011

Village Name	Village Panchayat Name	Intermediate Panchayat Name
Chinthamani	Chinthamani	Thiruparankundram
Eliyarpatti	Eliyarpatti	Thiruparankundram
Kallambal	Panaiyur	Thiruparankundram
Kilakuyilkudi	Kilakuyilkudi	Thiruparankundram
Kombadi	Kombadi	Thiruparankundram
Kudiraikutti	Kusavankundu	Thiruparankundram
Kusavankundu	Kusavankundu	Thiruparankundram
Kusavapatti	Viradhanur	Thiruparankundram
Melakuyilkudi	Melakuyilkudi	Thiruparankundram
Moothankulam	Viradhanur	Thiruparankundram
Nallur	Nallur	Thiruparankundram
Nedumadurai	Nedumadurai	Thiruparankundram
Nedungulam	Viradhanur	Thiruparankundram
Nilaiyur (Part)	Nilaiyur (Ii Bit)	Thiruparankundram
Othaiyalangulam	Othaiyalangulam	Thiruparankundram
Panaiyur	Panaiyur	Thiruparankundram
Pappanodai	Kusavankundu	Thiruparankundram
Paraippathi	Paraipatti	Thiruparankundram
Periya Alangulam	Periya Alangulam	Thiruparankundram
Periya Koodakoil	Paraipatti	Thiruparankundram
Perungudi	Perungudi	Thiruparankundram
Puliyankulam	C.Puliyankulam, Panaiyur	Thiruparankundram
Ramankulam	Kusavankundu	Thiruparankundram
sakkilipatti	Sakkilipatti	Thiruparankundram
Solankuruni	Solankuruni	Thiruparankundram
Soorakkulam	Soorakulam	Thiruparankundram
Tattanur	Kilakuyilkudi	Thiruparankundram
Thenpalanji	Vadapalanji	Thiruparankundram
Thoppur	Thoppur	Thiruparankundram

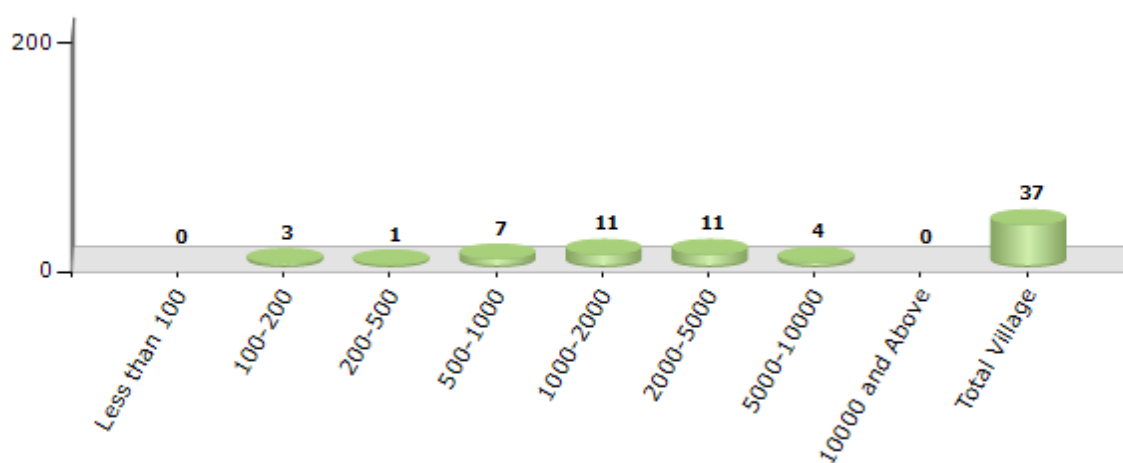
Contd....

## Demographics

### Number of Villages by Population Size - 2011

Less than 100	100-200	200-500	500-1000	1000-2000	2000-5000	5000-10000	10000 and Above	Total Village
0	3	1	7	11	11	4	0	37

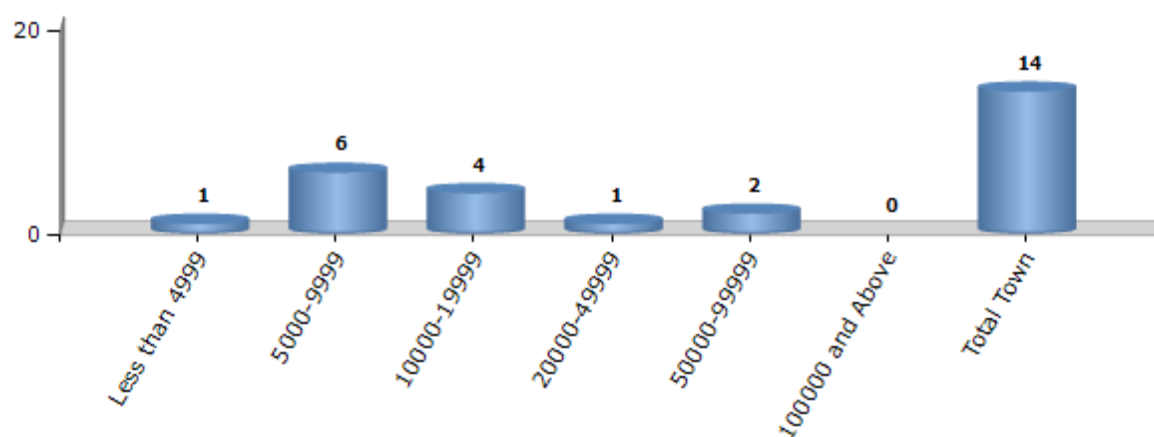
Number of Villages by Population Size - 2011



### Number of Towns by Population Size - 2011

Less than 4999	5000-9999	10000-19999	20000-49999	50000-99999	100000 and Above	Total Town
1	6	4	1	2	0	14

Number of Towns by Population Size - 2011

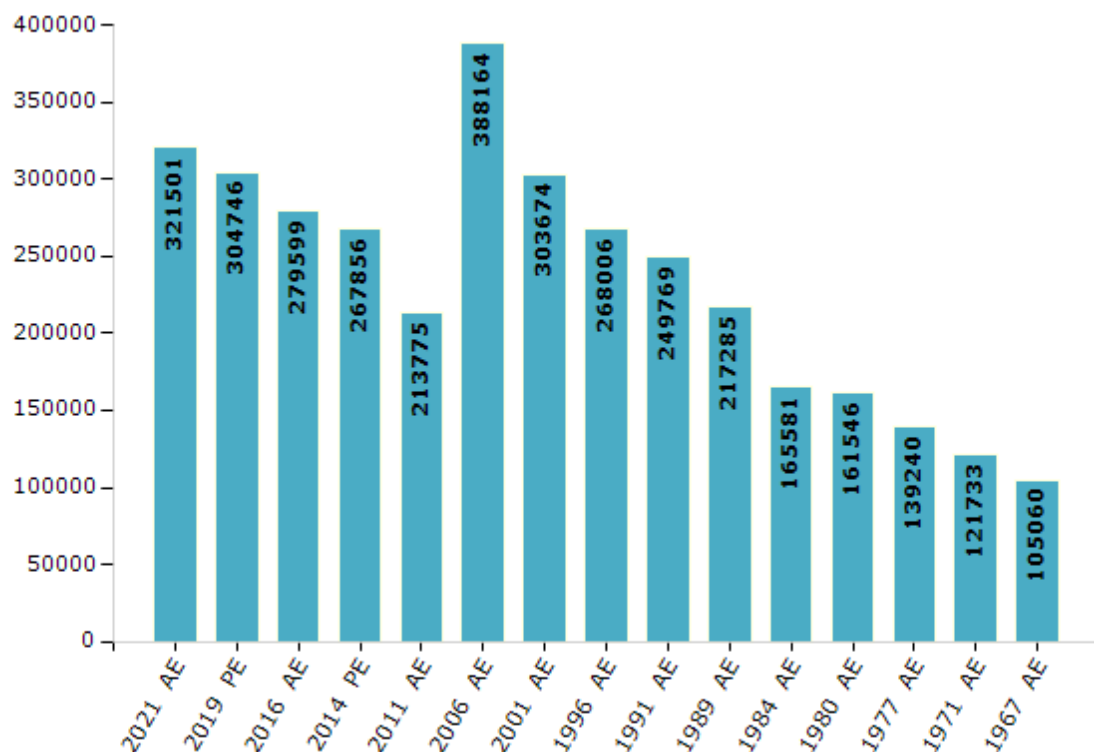


## Electoral Features

### Electors by Male & Female

Year	Male	Female	Others	Total	Year	Male	Female	Others	Total
2021 AE	158185	163276	40	321501	1999 PE	-	-	-	-
2019 PE	150795	153924	27	304746	1996 AE	136168	131838	-	268006
2016 AE	139409	140169	21	279599	1991 AE	127746	122023	-	249769
2014 PE	134332	133512	12	267856	1989 AE	106515	110770	-	217285
2011 AE	107742	106033	-	213775	1984 AE	84157	81424	-	165581
2009 PE	-	-	-	-	1980 AE	82538	79008	-	161546
2006 AE	195324	192840	-	388164	1977 AE	71223	68017	-	139240
2004 PE	-	-	-	-	1971 AE	58915	62818	-	121733
2001 AE	154870	148804	-	303674	1967 AE	-	-	-	105060

Number of Electors



**Note :** AE : Assembly Election, PE : Assembly Segment of Parliamentary Election



## Historical Summary Election Results

### Summary Result of Assembly Election - 2016

Candidate Name	Party	Votes	Votes %
Seenivel S M	AIADMK	93453	47.32
Manimaran M	DMK	70461	35.68
Kandasamy K	CPI	15275	7.73
Arumugam S	BJP	7698	3.9
Mohan M	AIFB	1277	0.65
Balamurugan S	PMK	1237	0.63
Russia O	IND	917	0.46
Muthukrishnan S	ETMK	905	0.46
Alagarsamy M	MMKA	544	0.28
Premnath M S	IND	355	0.18
Jegadeesh Kumar R	IND	333	0.17
Velmurugan G	SMK	331	0.17
Kalimuthu A	UCPI	315	0.16
Santhi Poojan K	SHS	302	0.15
Durairajan N	IND	259	0.13
Balasubramanian T	AMMK	182	0.09
Prabakaran S	AIJMK	159	0.08
Santhi V	LJP	137	0.07
Mohan S	IND	135	0.07
Deepakkumar M	IND	94	0.05
	NOTA	3111	1.58

## Polling Station Level Election Results

### Number and Name of Polling Stations (PS) (2021)

Number of Polling Stations	Name of Polling Stations	Number of Polling Stations	Name of Polling Stations
1	Pt. Union Primary School ,New Building ( Western Side) South Building, Vadapalanji -625019	17	Pt. Union Middle School,Northern Building East Side, Nagamalai Pudukottai.
2	Pt. Union Middle School , South Building, Vadapalanji-625019,Vellaiparaipatti	18	Pt.Union Middle School, Western Building, Northern Portion Nagamalai Pudukottai -625019.
3	Pt. Union Primary School ,New Building (Eastern Side) South Building, Vadapalanji -625019	19	Pt. Union Middle School,Western Building, Southern Portion Nagamalai Pudukottai -625019.
4	Pt.Union Primary School ,East Building ( Southern Portion)Vadapalanji Muthupatti-625019	20	Pt.Union Middle School,Southern Side Nagamalai Pudukottai-625019.
5	Pt.Union Primary School ,West Building, Vadapalanji, Muthupatti- 625019	21	Pt.Union Elementary School, Kilaneri
6	Senthamarai Arts & Science College, Nagamalaipudur Vadapalanji - 625019	22	Sirumalar Girls Hr.Sec.School, Eastern Side, Nagamalai Pudukottai-625019.
7	Senthamarai Arts & ScienceCollege, Nagamalaipudur Vadapalanji - 625019	22A	Sirumalar Girls Hr.Sec.School, Eastern Side, Nagamalai Pudukottai-625019.
8	Pt. Union Ele. School ,(Eastern Portion), Alampatti - 625019.	23	Sirumalar Girls Hr.Sec.School, East Side, Nagamalai Pudukottai- 625019.
8A	Pt. Union Ele. School ,(Eastern Portion), Alampatti - 625019.	24	Sirumalar Girls Hr.Sec.School, Therasa Hall, Nagamalai Pudukottai - 625019.
9	Pt. Union Ele. School ,(Western Portion) Alampatti - 625019.	25	Sirumalar Girls Hr.Sec.School, Therasa Hall, Nagamalai Pudukottai-625019.
9A	Pt. Union Ele. School ,(Western Portion) Alampatti - 625019.	26	Sirumalar Girls Hr. Sec. School, Therasa Hall, Nagamalai Pudukottai -625019.
10	Panchayat Union Elementary School ,Karadipatti.	27	Sirumalar Girls Hr. Sec. School, Therasa Hall,Nagamalai Pudukottai -625019.
11	Village Panchayat Common Service Centre Theni Main Road, Karadipatti -625019.	28	Kallar Reclamation Ele.School, Vadivelkarai- 625019.
12	Womens Self Help Group Building,Vadivel Nagar	28A	Kallar Reclamation Ele.School, Vadivelkarai- 625019.
12A	Womens Self Help Group Building,Vadivel Nagar	29	Kallar Reclamation Ele.School, Additional Building Eastern Side, Vadivelkarai-625019.
13	Panchayat Union Library, Karadipatti	29A	Kallar Reclamation Ele.School, Additional Building Eastern Side, Vadivelkarai-625019.
14	Village Panchayat Common Service Centre Theni Main Road, Karadipatti -625019.	30	Kallar Reclamation Middle School,Keelakuilkudi.
15	Anganwadi Centre I ,Mandhai Thidal, Nagamalai Pudhukkottai.	31	Kallar Reclamation Middle School,Keelakuilkudi.
15A	Anganwadi Centre I ,Mandhai Thidal, Nagamalai Pudhukkottai.	32	Kallar Reclamation Middle School, ,Northern Wing,Keelakuilkudi.
16	Pt. Union Middle School,Northern Building West Side, Nagamalai Pudukottai.	32A	Kallar Reclamation Middle School, ,Northern Wing,Keelakuilkudi.
16A	Pt. Union Middle School,Northern Building West Side, Nagamalai Pudukottai.	33	Pt. Union Ele. School,Melakuyilkudi-625019.

Contd....

## Polling Station Level Election Results

### Polling Station-wise Votes Secured by Overall Top Five Parties in Thiruparankundram Assembly in Assembly Election (AE) under Virudhunagar Parliamentary Constituency in Tamil Nadu (2021)

Number of Polling Station	Winner - Rajanchellappa, V.V. (AIADMK)	Runner-up - Ponnuthai (CPI(M))	3rd - Revathy, R. (NTK)	4th - Bharani rajan, M. (MNM)	5th - David Annadurai, K. (AMMKMNKZ)	NOTA	Other	Total Votes Secured
29	155	202	50	24	46	1	9	487
29A	206	193	30	25	19	1	8	482
30	304	256	37	22	88	4	11	722
31	281	127	54	58	77	7	21	625
32	198	164	53	8	120	1	5	549
32A	252	154	26	9	98	1	11	551
33	349	322	78	11	95	8	13	876
34	216	282	69	52	39	8	8	674
35	280	103	22	6	1	2	58	472
35A	376	62	13	3	2	0	31	487
36	329	179	46	18	25	2	7	606
37	311	194	42	7	38	2	9	603
38	222	138	25	14	30	2	0	431
38A	289	140	23	15	27	1	4	499
39	240	212	25	16	30	2	2	527
40	237	246	61	45	38	12	5	644
41	257	116	49	31	94	3	7	557
42	213	187	67	19	54	0	26	566
42A	284	154	33	15	28	1	36	551
43	145	241	68	20	33	4	76	587
43A	205	221	41	27	17	2	56	569
44	178	147	44	19	27	4	1	420
44A	237	172	30	12	22	4	3	480
45	173	166	38	23	24	5	4	433
45A	235	154	20	21	21	5	9	465
46	198	148	57	16	44	3	2	468
46A	253	141	16	12	35	0	8	465
47	191	185	66	22	14	7	5	490
47A	249	163	29	30	21	7	5	504
48	127	164	47	46	14	1	0	399
48A	122	136	32	48	5	2	5	350
49	114	179	50	49	14	6	4	416
49A	125	166	33	54	14	3	4	399
50	158	222	75	44	31	7	1	538
50A	230	202	51	42	24	5	9	563

Contd....

## Polling Station Level Election Results

**Winner, Runner-up and 3rd Party Position & Winning Margin According to Polling Stations in Thiruparankundram Assembly in Assembly Election (AE) under Virudhunagar Parliamentary Constituency in Tamil Nadu (2021)**

Polling Station Number	Winner Party	Winner Votes (%)	Runner-up Party	Runner-up Votes (%)	Winning Margin Votes (%)	Third Party	Third Party Votes (%)	Other Votes (%)
51	CPI(M)	172 (38.39)	AIADMK	169 (37.72)	3 (0.67)	NTK	64 (14.29)	43 (9.6)
51A	AIADMK	232 (45.58)	CPI(M)	187 (36.74)	45 (8.84)	NTK	49 (9.63)	41 (8.06)
52	CPI(M)	144 (37.02)	AIADMK	135 (34.7)	9 (2.32)	NTK	57 (14.65)	53 (13.62)
52A	CPI(M)	153 (37.59)	AIADMK	150 (36.86)	3 (0.73)	MNM	48 (11.79)	56 (13.76)
53	AIADMK	182 (34.87)	CPI(M)	169 (32.38)	13 (2.49)	NTK	120 (22.99)	51 (9.77)
53A	AIADMK	259 (50.68)	CPI(M)	156 (30.53)	103 (20.15)	NTK	45 (8.81)	51 (9.98)
54	CPI(M)	115 (33.82)	AIADMK	106 (31.18)	9 (2.64)	NTK	80 (23.53)	39 (11.47)
54A	AIADMK	159 (40.36)	CPI(M)	130 (32.99)	29 (7.37)	NTK	43 (10.91)	62 (15.74)
55	CPI(M)	504 (65.45)	AIADMK	158 (20.52)	346 (44.93)	AMMKMNKZ	59 (7.66)	49 (6.36)
56	AIADMK	351 (43.6)	CPI(M)	264 (32.8)	87 (10.8)	NTK	88 (10.93)	102 (12.67)
57	AIADMK	224 (51.03)	CPI(M)	117 (26.65)	107 (24.38)	NTK	39 (8.88)	59 (13.44)
58	AIADMK	284 (42.39)	CPI(M)	283 (42.24)	1 (0.15)	NTK	38 (5.67)	65 (9.7)
59	AIADMK	215 (37.85)	CPI(M)	196 (34.51)	19 (3.34)	NTK	54 (9.51)	103 (18.13)
60	AIADMK	304 (38.83)	CPI(M)	271 (34.61)	33 (4.22)	NTK	102 (13.03)	106 (13.54)
61	CPI(M)	354 (46.58)	AIADMK	237 (31.18)	117 (15.4)	AMMKMNKZ	61 (8.03)	108 (14.21)
62	CPI(M)	296 (43.34)	AIADMK	240 (35.14)	56 (8.2)	NTK	71 (10.4)	76 (11.13)
63	AIADMK	152 (38.38)	CPI(M)	142 (35.86)	10 (2.52)	MNM	39 (9.85)	63 (15.91)
64	AIADMK	175 (38.89)	CPI(M)	149 (33.11)	26 (5.78)	MNM	63 (14)	63 (14)
65	CPI(M)	148 (36.72)	AIADMK	140 (34.74)	8 (1.98)	MNM	54 (13.4)	61 (15.14)
65A	AIADMK	160 (37.38)	CPI(M)	158 (36.92)	2 (0.46)	MNM	58 (13.55)	52 (12.15)
66	AIADMK	249 (40.82)	CPI(M)	204 (33.44)	45 (7.38)	MNM	82 (13.44)	75 (12.3)
67A	AIADMK	144 (43.5)	CPI(M)	108 (32.63)	36 (10.87)	MNM	47 (14.2)	32 (9.67)
67	CPI(M)	129 (38.39)	AIADMK	121 (36.01)	8 (2.38)	NTK	35 (10.42)	51 (15.18)
68	AIADMK	147 (40.16)	CPI(M)	125 (34.15)	22 (6.01)	MNM	34 (9.29)	60 (16.39)
68A	AIADMK	146 (42.57)	CPI(M)	115 (33.53)	31 (9.04)	MNM	35 (10.2)	47 (13.7)
69	AIADMK	144 (44.31)	CPI(M)	112 (34.46)	32 (9.85)	MNM	28 (8.62)	41 (12.62)
69A	AIADMK	136 (45.18)	CPI(M)	90 (29.9)	46 (15.28)	MNM	34 (11.3)	41 (13.62)
70	AIADMK	151 (45.21)	CPI(M)	97 (29.04)	54 (16.17)	NTK	35 (10.48)	51 (15.27)
70A	AIADMK	170 (50.15)	CPI(M)	100 (29.5)	70 (20.65)	MNM	29 (8.55)	40 (11.8)
71	AIADMK	191 (43.51)	CPI(M)	127 (28.93)	64 (14.58)	MNM	57 (12.98)	64 (14.58)
71A	AIADMK	233 (53.81)	CPI(M)	93 (21.48)	140 (32.33)	MNM	53 (12.24)	54 (12.47)
72	AIADMK	149 (40.71)	CPI(M)	135 (36.89)	14 (3.82)	MNM	36 (9.84)	46 (12.57)
72A	AIADMK	216 (48.21)	CPI(M)	129 (28.79)	87 (19.42)	MNM	46 (10.27)	57 (12.72)
73	AIADMK	170 (40.57)	CPI(M)	161 (38.42)	9 (2.15)	NTK	40 (9.55)	48 (11.46)
73A	AIADMK	219 (50.34)	CPI(M)	130 (29.89)	89 (20.45)	MNM	39 (8.97)	47 (10.8)

Contd....

## Socio-Economic Amenities - Rural

### Access to Education Facilities

Particulars	Number of Villages (% of Population)				
	Available	Not Available	If Not Available (Distance of Nearest Facility)		
			A	B	C
Govt. Primary School	30 (95)	7 (5)	7 (5)	0 (0)	0 (0)
Private Primary School	7 (39)	30 (61)	0 (0)	0 (0)	0 (0)
Govt. Middle School	20 (77)	17 (23)	17 (23)	0 (0)	0 (0)
Private Middle School	3 (18)	34 (82)	0 (0)	0 (0)	0 (0)
Govt. Secondary School	4 (26)	33 (74)	17 (34)	10 (17)	0 (0)
Private Secondary School	4 (24)	33 (76)	3 (12)	1 (2)	0 (0)
Govt. Senior Secondary School	3 (19)	34 (81)	12 (26)	11 (32)	3 (2)
Private Senior Secondary School	1 (11)	36 (89)	5 (17)	2 (3)	1 (1)
Govt. Arts and Science Degree College	1 (8)	36 (92)	7 (15)	2 (9)	0 (0)
Private Arts and Science Degree College	2 (14)	35 (86)	5 (12)	16 (38)	4 (3)
Govt. Engineering College	0 (0)	37 (100)	0 (0)	2 (10)	1 (4)
Private Engineering College	1 (4)	36 (96)	6 (26)	22 (48)	5 (8)
Govt. Medicine College	0 (0)	37 (100)	0 (0)	6 (19)	31 (81)
Private Medicine College	0 (0)	37 (100)	0 (0)	0 (0)	0 (0)
Govt. Management Institute	1 (8)	36 (92)	6 (15)	2 (11)	1 (0)
Private Management Institute	0 (0)	37 (100)	2 (15)	17 (40)	8 (11)
Govt. Polytechnic	0 (0)	37 (100)	0 (0)	4 (21)	4 (12)
Private Polytechnic	3 (8)	34 (92)	10 (28)	15 (28)	1 (4)
Govt. Vocational Training School/ITI	0 (0)	37 (100)	0 (0)	1 (6)	1 (0)
Private Vocational Training School/ITI	0 (0)	37 (100)	6 (24)	19 (52)	10 (17)
Govt. Non Formal Training Centre	30 (95)	7 (5)	7 (5)	0 (0)	0 (0)
Private Non Formal Training Centre	0 (0)	37 (100)	0 (0)	0 (0)	0 (0)
Govt. School For Disabled	0 (0)	37 (100)	0 (0)	5 (25)	27 (62)
Private School For Disabled	0 (0)	37 (100)	3 (9)	1 (2)	1 (2)
Government Others	0 (0)	37 (100)	0 (0)	0 (0)	0 (0)
Private Others	0 (0)	37 (100)	0 (0)	0 (0)	0 (0)

Note : Distance A : Less than 5 km; B : Between 5-10 km; C : 10+ km.; Source : Data Analysis is based on 2011 Census.

## DISCLAIMER

The Terms of Use and Disclaimer of Datanet India Private Limited (hereinafter referred to as "Datanet") for use of this analysis report of **Thiruparankundram Assembly Constituency (Thiruparankundram Vidhan Sabha) :-**

1. **Assembly Factbook™** is a Registered Trade Mark owned by Datanet.
2. All the maps are sketched and graphical representation only and have not been drawn to the scale and also not to represent the actual geographical area or boundary of the unit.
3. The data for the aforesaid analysis is based on authentic sources and has been culled from the various publications of Census, CSO and NSSO for district and block level data, various central and state government departments, Central & State Elections Commissions and the concerned Returning Officers' releases, Electoral Rolls, Election results and allied publications, internal assessment, surveys, estimates and analysis. Therefore, certain adjustment of data at micro level may have been done to arrive closer to the macro data.
4. Data have been provided on an "As Is" and "As AVAILABLE" basis
5. The colours shown in the maps or diagram and charts of a particular party, alliance or AC are indicative and do not represent them.
6. This publication which includes maps, sheets, graphs and data would be the property under copyright of Datanet only. The user may use these for its internal study, analysis and research purposes. It's public display, re-selling or any commercial uses by the user are not allowed.
7. Datanet has taken due care and caution in compilation and processing of data and allied information, but does not guarantee the accuracy, adequacy or completeness of any information/analysis and will be not responsible for any errors or omissions or for the results obtained from the use of such information/analysis.
8. All the contents for the publication have been culled from various authentic sources and Datanet reasonably believes such sources to be reliable, but does not make any representations, express or implied as to the accuracy or fitness of use of such information. The information or contents of the information/analysis do not constitute advice and should not be relied upon in making (or refraining from making) any decision. Any reliance placed upon the information provided by Datanet is the sole responsibility and strictly at the user's risk.
9. In no event will Datanet be liable for any damages (including, without limitation, damages for loss of business projects, or loss of profits) arising in contract, tort or otherwise from the use of or inability to use any of its contents, or from any action taken (or refrained from being taken) as a result of using the analysis or any of its contents. Datanet its directors, owners, editors, officials, employees, distributor and agents or any associate will not be liable for any errors in the information contained or any consequences arising from the use of the contents of the provided information/analysis.
10. If any provision of these terms and conditions is held invalid or illegal or unenforceable for any reason by any court of competent jurisdiction, such provision shall be severed and the remainder of provisions of the terms and conditions shall continue in full force and effect as if the Term of Use had been executed with the invalid, illegal or unenforceable provision eliminated.
11. If there are any discrepancies in the information provided, please bring it to attention of Datanet for suitable rectification measures.



**Buy Online This Complete Book At**  
**Datanet India eBooks Store**

[www.indiastatpublications.com](http://www.indiastatpublications.com)

or go directly at

[http://www.indiastatpublications.com/  
Assembly\\_factbook/Tamil\\_Nadu/Virudhunagar/  
Thiruparankundram](http://www.indiastatpublications.com/Assembly_factbook/Tamil_Nadu/Virudhunagar/Thiruparankundram)

 **indiastat**elections

