



Tamil Nadu

# Assembly Factbook™

Jolarpet Assembly Constituency



Key Electoral Data of Jolarpet  
Assembly Constituency (Vidhan Sabha)

Tamil Nadu

# **Assembly Factbook™**

Jolarpet Assembly Constituency



Jolarpet Vidhan Sabha

## **Editor & Director**

Dr. R.K. Thukral

## **Research Editor**

Dr. Shafeeq Rahman

## **Compiled, Researched and Published by Datanet India Pvt. Ltd.**

D-100, 1st Floor,

Okhla Industrial Area, Phase-I,  
New Delhi- 110020.

Ph.: 91-11- 43580781-84

Email : support@indiastatpublications.com

Website : www.indiastatelections.com

## **Online Book Store :**

www.indiastatpublications.com

**Report No. :** AFB/TN-049-0123

**ISBN :** 978-93-5313-755-7

**First Edition :** January, 2018

**Sixth Updated Edition :** January, 2023

**Price :** Rs. 11500/-

US\$ 310

**© Datanet India Pvt. Ltd.**

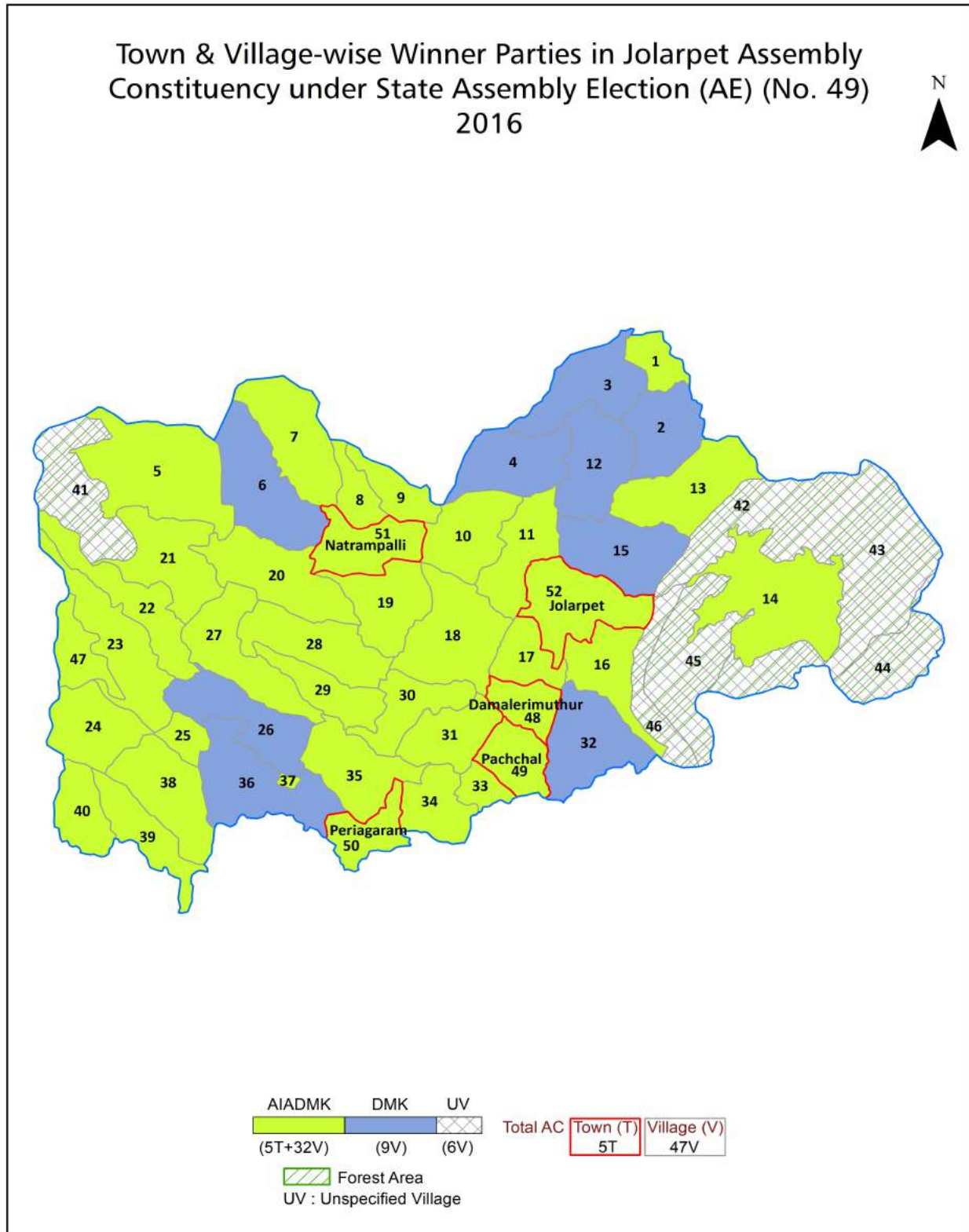
All rights reserved. No part of this book may be reproduced, stored in a retrieval system or transmitted in any form or by any means, mechanical photocopying, photographing, scanning, recording or otherwise without the prior written permission of the publisher. Please refer to Disclaimer at page no. 225 for the use of this publication.

Printed in India

## Contents

No.	Particulars	Page No.
	<b>Introduction</b>	
1	Assembly Constituency - (Vidhan Sabha) at a Glance   Features of Assembly as per Delimitation Commission of India (2008)	1-2
	<b>Location and Political Maps</b>	
2	Location Map   Boundaries of Assembly Constituency - (Vidhan Sabha) in District   Boundaries of Assembly Constituency under Parliamentary Constituency - (Lok Sabha)   Town & Village-wise Winner Parties- 2021, 2019, 2016, 2014, 2011 and 2009	3-11
	<b>Administrative Setup (2011)</b>	
3	District   Sub-district   Towns   Villages   Inhabited Villages   Uninhabited Villages   Village Panchayat   Intermediate Panchayat	12-14
	<b>Demographics (2011)</b>	
4	Population   Households   Rural/Urban Population   Towns and Villages by Population Size   Sex Ratio (Total & 0-6 Years)   Religious Population   Social Population   Literacy Rate	15-16
	<b>Electoral Features</b>	
5	Important Dates of Last Elections Held   Electors by Gender   Service Electors   Voters   Voters Turnout   Polling Stations & Average Number of Electors per Polling Station   Electors by Age Group   Present Elected Representatives	17-22
	<b>Historical Summary Election Results</b>	
6	Vote Share of Major Parties   Winning Margin (Number & Percentage)   Polarity of Parties   Summary Result of Assembly Segment of Parliamentary Elections 2019, 2014 and 2009   Summary Result of Assembly Elections 2021, 2016 and 2011	23-32
	<b>Polling Station Level Election Results</b>	
7	Name and Number of Polling Station 2021, 2019, 2016, 2014, 2011 and 2009   Polling Station-wise Electors, Voters & Voters Turnout 2021, 2019, 2016, 2014, 2011 and 2009   Polling Station wise Elections Results 2021, 2019, 2016, 2014, 2011 and 2009	33-204
	<b>Share of Assembly Constituency</b>	
8	Share of Assembly Constituency - (Vidhan Sabha) in State, District and Parliamentary Constituency - (Lok Sabha)	205
	<b>Socio-Economic Amenities (2011)</b>	
9	Access to Administrative Units   Agricultural, Manufacturing and Industrial Commodities   Demographic Indicators   Education   Health & Manpower   Drinking Water Supply   Sanitation   Entertainment and Recreations Infrastructure   Power   Food Allocation Distribution and Marketing of Agriculture Commodities Infrastructure   Transport and Road Infrastructure   Communication   Banking and Financial Services   Land Use   Irrigation Source	206-221
10	<b>Abbreviation &amp; Sources</b>	222-224
11	<b>Disclaimer</b>	225

## Location & Political Map





## Administrative Setup

### List of Village Panchayat & Intermediate Panchayat (Block) Name - 2011

Village Name	Village Panchayat Name	Intermediate Panchayat Name
Achamangalam	Mel Achamangalam , Achamangalam	Tirupathur
Agraharam	Agraharam	Jolarpet
Ammanankoil	Ammanankoil	Jolarpet
Athurkuppam	Athurkuppam	Natrampalli
Bandarapalli	Bandarapalli	Natrampalli
Bynapalli	Velakalnatham	Jolarpet
Chandrapuram	Chandrapuram	Jolarpet
Chinnakandili	Chinnakandhili	Kandili
Chinnamottur	Periamottur, Chinnamottur	Jolarpet
Chinnaveppambattu	Chinnaveppambattu , Chinnakallupalli	Jolarpet
Elagiri Hills	Elagiri Hills	Jolarpet
Elagiri Village	Elagiri Village	Jolarpet
Gollankuttai	Chandrapuram	Jolarpet
Jolarpettai R.F.	-	-
Kadirimangalam	Kadirimangalam , Poorigamanimitta	Tirupathur
Kalendra	Kalendra , Chettiappanur	Alangayam
Kandili	Kandili	Kandili
Katheri	Katheri	Natrampalli
Katteri	Katteri , Ammayappanagar	Jolarpet
Kethandapatty	Kethandapatty , Koothandakuppam	Jolarpet
Kothur	Kothur , Kondakindanapalli	Natrampalli
Kothur R.F	-	-
Kudiyanakuppam	Periyakammimpattu, Kaveripatti	Jolarpet
Mallapalli	Mallapalli	Jolarpet
Mandalanayanagunda	Mandalanayanagunda	Kandili
Mandalavadi	Mandalavadi	Jolarpet
Mangalam Extension	-	-
Mangalam R.F.	-	-
Mookanur	Oddapatti, Mookanu	Jolarpet

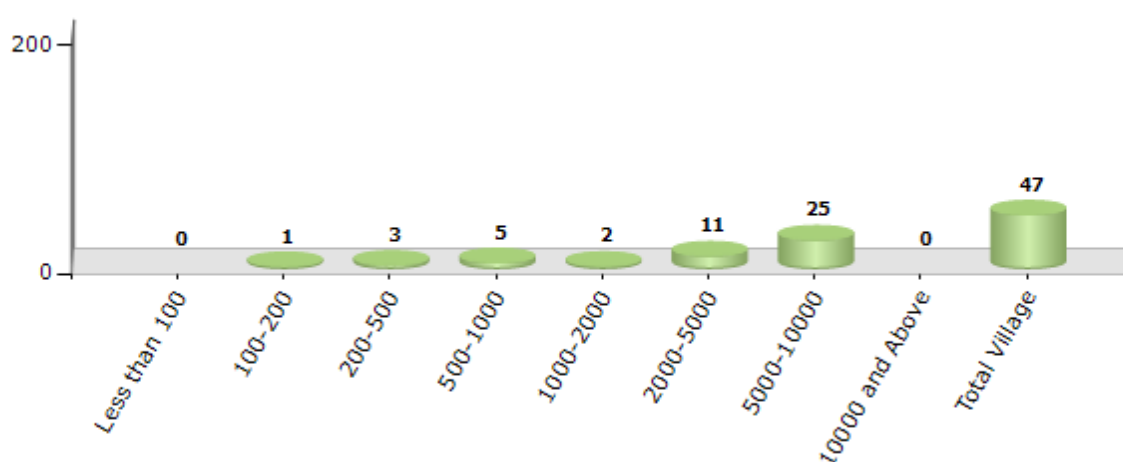
Contd....

## Demographics

### Number of Villages by Population Size - 2011

Less than 100	100-200	200-500	500-1000	1000-2000	2000-5000	5000-10000	10000 and Above	Total Village
0	1	3	5	2	11	25	0	47

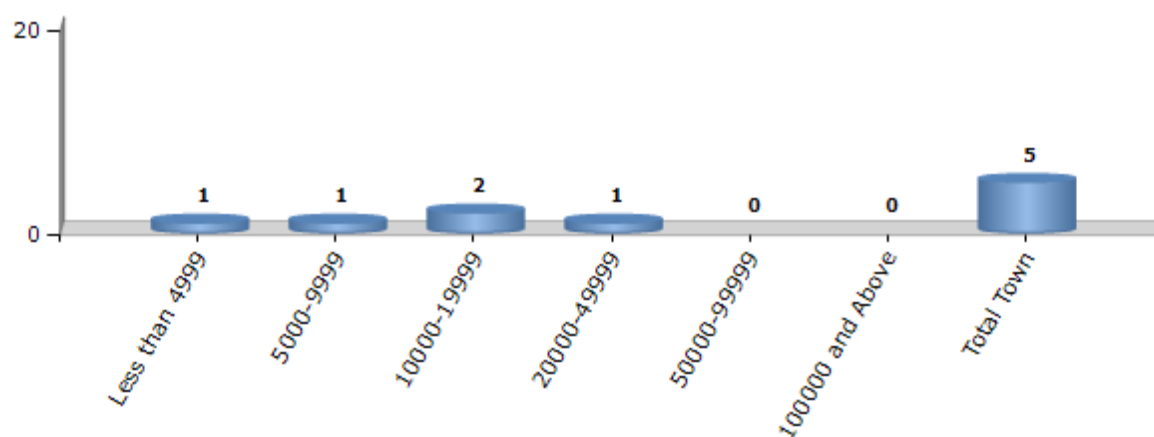
Number of Villages by Population Size - 2011



### Number of Towns by Population Size - 2011

Less than 4999	5000-9999	10000-19999	20000-49999	50000-99999	100000 and Above	Total Town
1	1	2	1	0	0	5

Number of Towns by Population Size - 2011

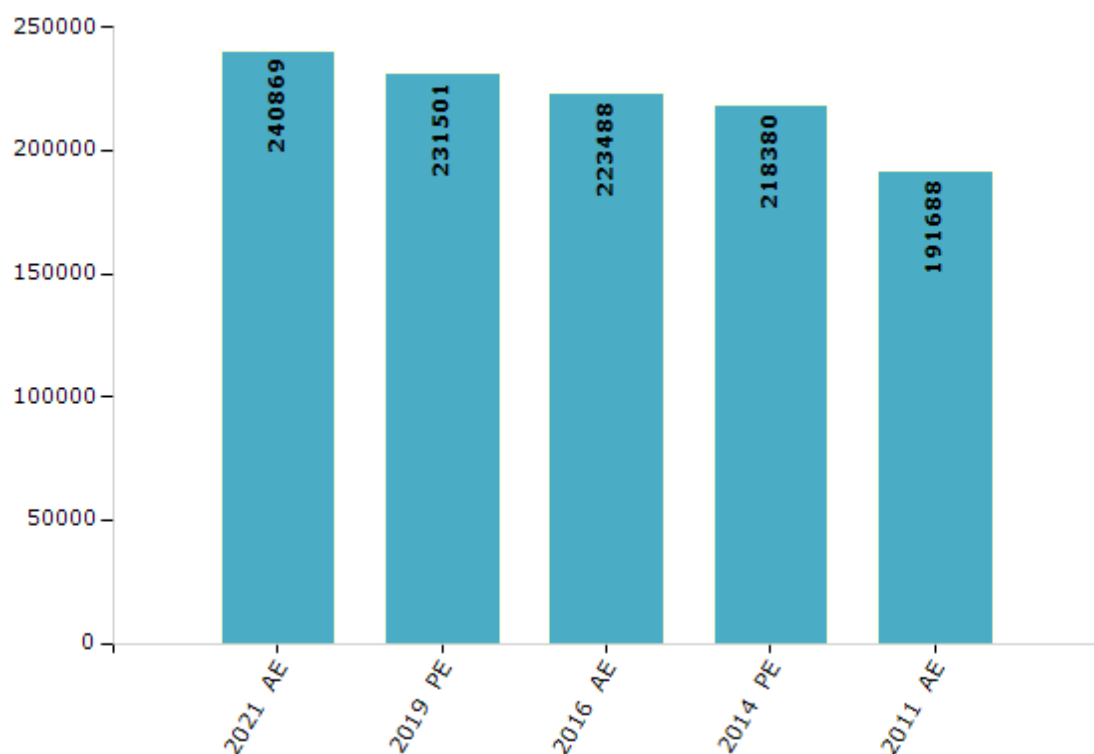


## Electoral Features

### Electors by Male & Female

Year	Male	Female	Others	Total	Year	Male	Female	Others	Total
2021 AE	120219	120642	8	240869	1999 PE	-	-	-	-
2019 PE	116092	115404	5	231501	1996 AE	-	-	-	-
2016 AE	111386	112101	1	223488	1991 AE	-	-	-	-
2014 PE	109429	108951	0	218380	1989 AE	-	-	-	-
2011 AE	96571	95117	-	191688	1984 AE	-	-	-	-
2009 PE	-	-	-	-	1980 AE	-	-	-	-
2006 AE	-	-	-	-	1977 AE	-	-	-	-
2004 PE	-	-	-	-	1971 AE	-	-	-	-
2001 AE	-	-	-	-	1967 AE	-	-	-	-

Number of Electors



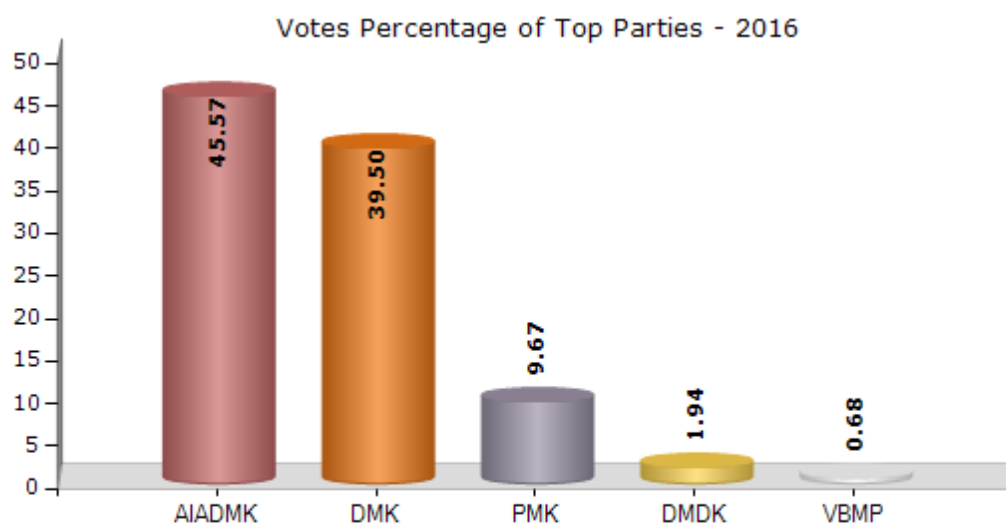
**Note :** AE : Assembly Election, PE : Assembly Segment of Parliamentary Election



## Historical Summary Election Results

### Summary Result of Assembly Election - 2016

Candidate Name	Party	Votes	Votes %
Veeramani.K.C.	AIADMK	82525	45.57
Kavitha.C	DMK	71534	39.5
Ponnusamy.G	PMK	17516	9.67
Fayaz Basha.A	DMDK	3509	1.94
Thirumalai.A	VBMP	1224	0.68
Oveyam Ranjan.N	BJP	1021	0.56
Thenmozhi.A	NTK	868	0.48
Latha.M	BSP	700	0.39
Veeramani.P	IND	236	0.13
Sathish.C	IND	198	0.11
Veeramani.M.S.	IND	158	0.09
Sivakumar.V.C.	IND	112	0.06
	NOTA	1483	0.82



## Polling Station Level Election Results

### Number and Name of Polling Stations (PS) (2021)

Number of Polling Stations	Name of Polling Stations	Number of Polling Stations	Name of Polling Stations
1	Government High School,North Facing South Building Kothur 635854	20A	Panchayat Union Elementary School,North Facing South Building Malaiyadivaram 635852
2	Panchayat Union Elementary School,East Facing North Building Kothur 635854	21	Panchayat Union Elementary School,South Facing South East Building Nayanachervu 635852
3	Government High School,North Facing South Building Kothur 635854	21A	Panchayat Union Elementary School,South Facing South East Building Nayanachervu 635852
4	Panchayat Union Elementary School,East Facing West Building Kothur 635854	22	Panchayat Union Elementary School,South Facing North West Building Nayanachervu 635852
5	Panchayat Union Elementary School,North Facing South Building Pachur 635854	23	Panchayat Union Elementary School,North Facing South East Building Nayanachervu 635852
6	Panchayat Union Elementary School, North Facing South Building Pachur 635854	24	Panchayat Union Elementary School,North Facing South Building East Wing Nayanachervu 635852
7	Panchayat Union Middle School,West Facing East Building Mamudimanapalli- 635854	25	Panchayat Union Elementary School,South Facing North Building Thoppalagunda 635852
8	Panchayat Union Middle School,West Facing East Building Mamudimanapalli- 635854	26	Panchayat Union Elementary School,North Facing South Building West Wing Thoppalagunda 635852
9	Panchayat Union Middle School,South Facing North Building Pachur-635854	27	Panchayat Union Middle School,East Facing West Building Kathari 635852
10	Panchayat Union Middle School,South Facing North Building Pachur-635854	27A	Panchayat Union Middle School,East Facing West Building Kathari 635852
11	Panchayat Union Elementary School,South Facing North Building Pachur-635854	28	Panchayat Union Middle School,East Facing West Building Kathari 635852
12	Panchayat Union Elementary School,North Facing South Building Pachur 635854	29	Panchayat Union Elementary School,South Facing North Building Natrampalli 635852
13	Panchayat Union Middle School,North Facing South East Building Kondakindanapalli 635854	30	Panchayat Union Elementary School,East Facing West Building Natrampalli 635852
14	Panchayat Union Middle School,South Facing North Building Kondakidhanapalli 635854	31	Government Boys Higher Secondary School,North Facing South Building Natrampalli 635852
14A	Panchayat Union Middle School,South Facing North Building Kondakidhanapalli 635854	32	Government Boys Higher Secondary School,East Facing West Building Natrampalli 635852
15	Panchayat Union Middle School,South Facing North Building Kondakidhanapalli 635854	33	Government Boys Higher Secondary School,East Facing West Building Natrampalli 635852
16	Panchayat Union Elementary School,West Facing East Building Arsamaravattam 635854	34	Government Boys Higher Secondary School,East Facing West Building Natrampalli 635852
17	Panchayat Union Elementary School,West Facing East Building Arsamaravattam 635854	35	Panchayat Union Elementary School,South Facing North East Wing Natrampalli 635852
18	Panchayat Union Middle School,North Facing South Building Vellanayakanari 635854	36	Panchayat Union Elementary School,West Facing East Building Natrampalli 635852
19	Panchayat Union Middle School,West Facing East Building Vellanayakanari 635854	36A	Panchayat Union Elementary School,West Facing East Building Natrampalli 635852
20	Panchayat Union Elementary School,North Facing South Building Malaiyadivaram 635852	37	Panchayat Union Middle School,East Facing Southwest Building Athiperamanur 635852

Contd....

## Polling Station Level Election Results

### Polling Station-wise Votes Secured by Overall Top Five Parties in Jolarpet Assembly in Assembly Election (AE) under Tiruvannamalai Parliamentary Constituency in Tamil Nadu (2021)

Number of Polling Station	Winner - Devaraji.K. (DMK)	Runner-up - Veeramani.K.C. (AIADMK)	3rd - Siva.A. (NTK)	4th - Karunanidhi. R. (IND)	5th - Kalasthri.S. (AIUUK)	NOTA	Other	Total Votes Secured
32	286	244	44	4	1	6	1	586
33	305	344	51	3	1	7	12	723
34	184	219	56	0	3	8	6	476
35	319	228	68	9	2	3	3	632
36	193	155	37	5	2	5	6	403
36A	213	221	24	6	4	3	6	477
37	184	181	26	4	1	4	3	403
37A	188	276	13	3	6	2	1	489
38	250	243	19	5	3	10	2	532
39	185	176	56	1	2	4	4	428
39A	235	212	25	0	2	2	6	482
40	281	114	33	1	1	4	1	435
40A	292	151	16	0	3	0	0	462
41	376	376	52	6	4	4	9	827
42	210	159	65	3	1	2	4	444
42A	251	183	23	7	4	5	12	485
43	183	211	50	2	1	1	2	450
43A	230	231	24	4	2	5	6	502
44	256	372	68	0	4	4	6	710
45	220	235	42	1	0	2	2	502
45A	220	271	18	4	2	0	6	521
46	323	275	69	5	2	9	6	689
47	197	163	20	4	1	4	2	391
48	450	327	48	5	4	5	13	852
49	290	239	48	3	3	4	7	594
50	347	281	38	3	4	4	6	683
51	249	187	43	9	0	1	5	494
51A	261	280	22	5	3	2	9	582
52	410	269	23	6	3	1	3	715
53	245	251	48	0	1	6	4	555
54	331	249	38	2	0	8	12	640
55	361	337	41	10	3	7	6	765
56	379	280	53	4	2	3	5	726
57	247	248	38	8	1	7	4	553
58	540	179	36	11	0	10	3	779

Contd....

## Polling Station Level Election Results

**Winner, Runner-up and 3rd Party Position & Winning Margin According to Polling Stations in Jolarpet Assembly in Assembly Election (AE) under Tiruvannamalai Parliamentary Constituency in Tamil Nadu (2021)**

Polling Station Number	Winner Party	Winner Votes (%)	Runner-up Party	Runner-up Votes (%)	Winning Margin Votes (%)	Third Party	Third Party Votes (%)	Other Votes (%)
59	DMK	268 (52.86)	AIADMK	174 (34.32)	94 (18.54)	NTK	48 (9.47)	17 (3.35)
59A	DMK	266 (49.53)	AIADMK	222 (41.34)	44 (8.19)	NTK	24 (4.47)	25 (4.66)
60	DMK	469 (55.63)	AIADMK	294 (34.88)	175 (20.75)	NTK	60 (7.12)	20 (2.37)
61	DMK	379 (51.01)	AIADMK	313 (42.13)	66 (8.88)	NTK	37 (4.98)	14 (1.88)
62	AIADMK	290 (46.18)	DMK	282 (44.9)	8 (1.28)	NTK	40 (6.37)	16 (2.55)
63	AIADMK	339 (45.26)	DMK	322 (42.99)	17 (2.27)	NTK	73 (9.75)	15 (2)
64	DMK	345 (62.5)	AIADMK	165 (29.89)	180 (32.61)	NTK	33 (5.98)	9 (1.63)
65	DMK	386 (50.2)	AIADMK	301 (39.14)	85 (11.06)	NTK	57 (7.41)	25 (3.25)
66	AIADMK	434 (49.77)	DMK	383 (43.92)	51 (5.85)	NTK	40 (4.59)	15 (1.72)
67	AIADMK	405 (56.72)	DMK	231 (32.35)	174 (24.37)	NTK	61 (8.54)	17 (2.38)
68	AIADMK	243 (48.99)	DMK	200 (40.32)	43 (8.67)	NTK	49 (9.88)	4 (0.81)
68A	AIADMK	243 (53.88)	DMK	186 (41.24)	57 (12.64)	NTK	14 (3.1)	8 (1.77)
69	DMK	264 (49.25)	AIADMK	204 (38.06)	60 (11.19)	NTK	52 (9.7)	16 (2.99)
69A	DMK	239 (47.7)	AIADMK	224 (44.71)	15 (2.99)	NTK	26 (5.19)	12 (2.4)
70	AIADMK	376 (54.81)	DMK	242 (35.28)	134 (19.53)	NTK	57 (8.31)	11 (1.6)
71	AIADMK	280 (45.23)	DMK	233 (37.64)	47 (7.59)	NTK	84 (13.57)	22 (3.55)
72	AIADMK	414 (49.05)	DMK	322 (38.15)	92 (10.9)	NTK	71 (8.41)	37 (4.38)
73	DMK	300 (59.17)	AIADMK	144 (28.4)	156 (30.77)	NTK	49 (9.66)	14 (2.76)
73A	DMK	287 (57.17)	AIADMK	175 (34.86)	112 (22.31)	NTK	15 (2.99)	25 (4.98)
74	DMK	544 (64.99)	AIADMK	213 (25.45)	331 (39.54)	NTK	37 (4.42)	43 (5.14)
75	DMK	237 (49.27)	AIADMK	193 (40.12)	44 (9.15)	NTK	44 (9.15)	7 (1.46)
75A	DMK	250 (52.63)	AIADMK	193 (40.63)	57 (12)	NTK	19 (4)	13 (2.74)
76	AIADMK	313 (46.86)	DMK	299 (44.76)	14 (2.1)	NTK	36 (5.39)	20 (2.99)
77	AIADMK	345 (51.57)	DMK	259 (38.71)	86 (12.86)	NTK	54 (8.07)	11 (1.64)
78	DMK	403 (46.32)	AIADMK	393 (45.17)	10 (1.15)	NTK	57 (6.55)	17 (1.95)
79	DMK	387 (45.85)	AIADMK	375 (44.43)	12 (1.42)	NTK	62 (7.35)	20 (2.37)
80	DMK	309 (71.69)	AIADMK	94 (21.81)	215 (49.88)	NTK	22 (5.1)	6 (1.39)
80A	DMK	326 (71.49)	AIADMK	119 (26.1)	207 (45.39)	NTK	6 (1.32)	5 (1.1)
81	AIADMK	380 (50.4)	DMK	292 (38.73)	88 (11.67)	NTK	56 (7.43)	26 (3.45)
82	AIADMK	357 (50.93)	DMK	282 (40.23)	75 (10.7)	NTK	36 (5.14)	26 (3.71)
83	AIADMK	343 (53.18)	DMK	225 (34.88)	118 (18.3)	NTK	57 (8.84)	20 (3.1)
84	AIADMK	227 (49.56)	DMK	174 (37.99)	53 (11.57)	NTK	47 (10.26)	10 (2.18)
84A	AIADMK	268 (53.6)	DMK	199 (39.8)	69 (13.8)	NTK	21 (4.2)	12 (2.4)
85	DMK	291 (46.78)	AIADMK	272 (43.73)	19 (3.05)	NTK	44 (7.07)	15 (2.41)
86	DMK	232 (51.1)	AIADMK	165 (36.34)	67 (14.76)	NTK	48 (10.57)	9 (1.98)

Contd....

## Socio-Economic Amenities - Rural

### Access to Education Facilities

Particulars	Number of Villages (% of Population)				
	Available	Not Available	If Not Available (Distance of Nearest Facility)		
			A	B	C
Govt. Primary School	39 (98)	8 (2)	1 (0)	6 (1)	1 (0)
Private Primary School	12 (32)	35 (68)	0 (0)	0 (0)	0 (0)
Govt. Middle School	37 (98)	10 (2)	3 (1)	6 (1)	1 (0)
Private Middle School	4 (10)	43 (90)	0 (0)	0 (0)	0 (0)
Govt. Secondary School	20 (61)	27 (39)	16 (28)	9 (10)	2 (1)
Private Secondary School	3 (8)	44 (92)	0 (0)	0 (0)	0 (0)
Govt. Senior Secondary School	8 (23)	39 (77)	29 (68)	6 (5)	3 (1)
Private Senior Secondary School	2 (5)	45 (95)	0 (0)	0 (0)	0 (0)
Govt. Arts and Science Degree College	0 (0)	47 (100)	0 (0)	0 (0)	0 (0)
Private Arts and Science Degree College	4 (12)	43 (88)	16 (42)	10 (26)	17 (20)
Govt. Engineering College	1 (3)	46 (97)	0 (0)	0 (0)	0 (0)
Private Engineering College	2 (6)	45 (94)	11 (25)	18 (49)	16 (21)
Govt. Medicine College	0 (0)	47 (100)	0 (0)	1 (3)	31 (68)
Private Medicine College	0 (0)	47 (100)	0 (0)	0 (0)	15 (29)
Govt. Management Institute	0 (0)	47 (100)	0 (0)	0 (0)	0 (0)
Private Management Institute	0 (0)	47 (100)	7 (15)	14 (44)	26 (41)
Govt. Polytechnic	0 (0)	47 (100)	0 (0)	0 (0)	0 (0)
Private Polytechnic	2 (7)	45 (93)	5 (12)	13 (37)	27 (44)
Govt. Vocational Training School/ITI	0 (0)	47 (100)	0 (0)	0 (0)	0 (0)
Private Vocational Training School/ITI	0 (0)	47 (100)	11 (24)	19 (57)	17 (19)
Govt. Non Formal Training Centre	40 (99)	7 (1)	0 (0)	7 (1)	0 (0)
Private Non Formal Training Centre	0 (0)	47 (100)	0 (0)	0 (0)	0 (0)
Govt. School For Disabled	0 (0)	47 (100)	1 (3)	1 (1)	45 (96)
Private School For Disabled	0 (0)	47 (100)	0 (0)	0 (0)	0 (0)
Government Others	0 (0)	47 (100)	0 (0)	0 (0)	0 (0)
Private Others	1 (3)	46 (97)	0 (0)	0 (0)	0 (0)

Note : Distance A : Less than 5 km; B : Between 5-10 km; C : 10+ km.; Source : Data Analysis is based on 2011 Census.

## DISCLAIMER

The Terms of Use and Disclaimer of Datanet India Private Limited (hereinafter referred to as "Datanet") for use of this analysis report of **Jolarpet Assembly Constituency (Jolarpet Vidhan Sabha)** :-

1. **Assembly Factbook™** is a Registered Trade Mark owned by Datanet.
2. All the maps are sketched and graphical representation only and have not been drawn to the scale and also not to represent the actual geographical area or boundary of the unit.
3. The data for the aforesaid analysis is based on authentic sources and has been culled from the various publications of Census, CSO and NSSO for district and block level data, various central and state government departments, Central & State Elections Commissions and the concerned Returning Officers' releases, Electoral Rolls, Election results and allied publications, internal assessment, surveys, estimates and analysis. Therefore, certain adjustment of data at micro level may have been done to arrive closer to the macro data.
4. Data have been provided on an "As Is" and "As AVAILABLE" basis
5. The colours shown in the maps or diagram and charts of a particular party, alliance or AC are indicative and do not represent them.
6. This publication which includes maps, sheets, graphs and data would be the property under copyright of Datanet only. The user may use these for its internal study, analysis and research purposes. It's public display, re-selling or any commercial uses by the user are not allowed.
7. Datanet has taken due care and caution in compilation and processing of data and allied information, but does not guarantee the accuracy, adequacy or completeness of any information/analysis and will be not responsible for any errors or omissions or for the results obtained from the use of such information/analysis.
8. All the contents for the publication have been culled from various authentic sources and Datanet reasonably believes such sources to be reliable, but does not make any representations, express or implied as to the accuracy or fitness of use of such information. The information or contents of the information/analysis do not constitute advice and should not be relied upon in making (or refraining from making) any decision. Any reliance placed upon the information provided by Datanet is the sole responsibility and strictly at the user's risk.
9. In no event will Datanet be liable for any damages (including, without limitation, damages for loss of business projects, or loss of profits) arising in contract, tort or otherwise from the use of or inability to use any of its contents, or from any action taken (or refrained from being taken) as a result of using the analysis or any of its contents. Datanet its directors, owners, editors, officials, employees, distributor and agents or any associate will not be liable for any errors in the information contained or any consequences arising from the use of the contents of the provided information/analysis.
10. If any provision of these terms and conditions is held invalid or illegal or unenforceable for any reason by any court of competent jurisdiction, such provision shall be severed and the remainder of provisions of the terms and conditions shall continue in full force and effect as if the Term of Use had been executed with the invalid, illegal or unenforceable provision eliminated.
11. If there are any discrepancies in the information provided, please bring it to attention of Datanet for suitable rectification measures.

**Buy Online This Complete Book At**  
**Datanet India eBooks Store**

[www.indiastatpublications.com](http://www.indiastatpublications.com)

or go directly at

[http://www.indiastatpublications.com/  
Assembly\\_factbook/Tamil\\_Nadu/Tiruvannamalai/ Jolarpet](http://www.indiastatpublications.com/Assembly_factbook/Tamil_Nadu/Tiruvannamalai/Jolarpet)



 **indiastat**elections

