



Tamil Nadu

# Assembly Factbook™

Vilathikulam Assembly Constituency



Key Electoral Data of Vilathikulam  
Assembly Constituency (Vidhan Sabha)

Tamil Nadu

# **Assembly Factbook™**

Vilathikulam Assembly Constituency



Vilathikulam Vidhan Sabha

## **Editor & Director**

Dr. R.K. Thukral

## **Research Editor**

Dr. Shafeeq Rahman

## **Compiled, Researched and Published by Datanet India Pvt. Ltd.**

D-100, 1st Floor,

Okhla Industrial Area, Phase-I,  
New Delhi- 110020.

Ph.: 91-11- 43580781-84

Email : support@indiastatpublications.com

Website : www.indiastatelections.com

## **Online Book Store :**

www.indiastatpublications.com

**Report No. :** AFB/TN-213-0123

**ISBN :** 978-93-5313-917-9

**First Edition :** January, 2018

**Sixth Updated Edition :** January, 2023

**Price :** Rs. 11500/-

US\$ 310

**© Datanet India Pvt. Ltd.**

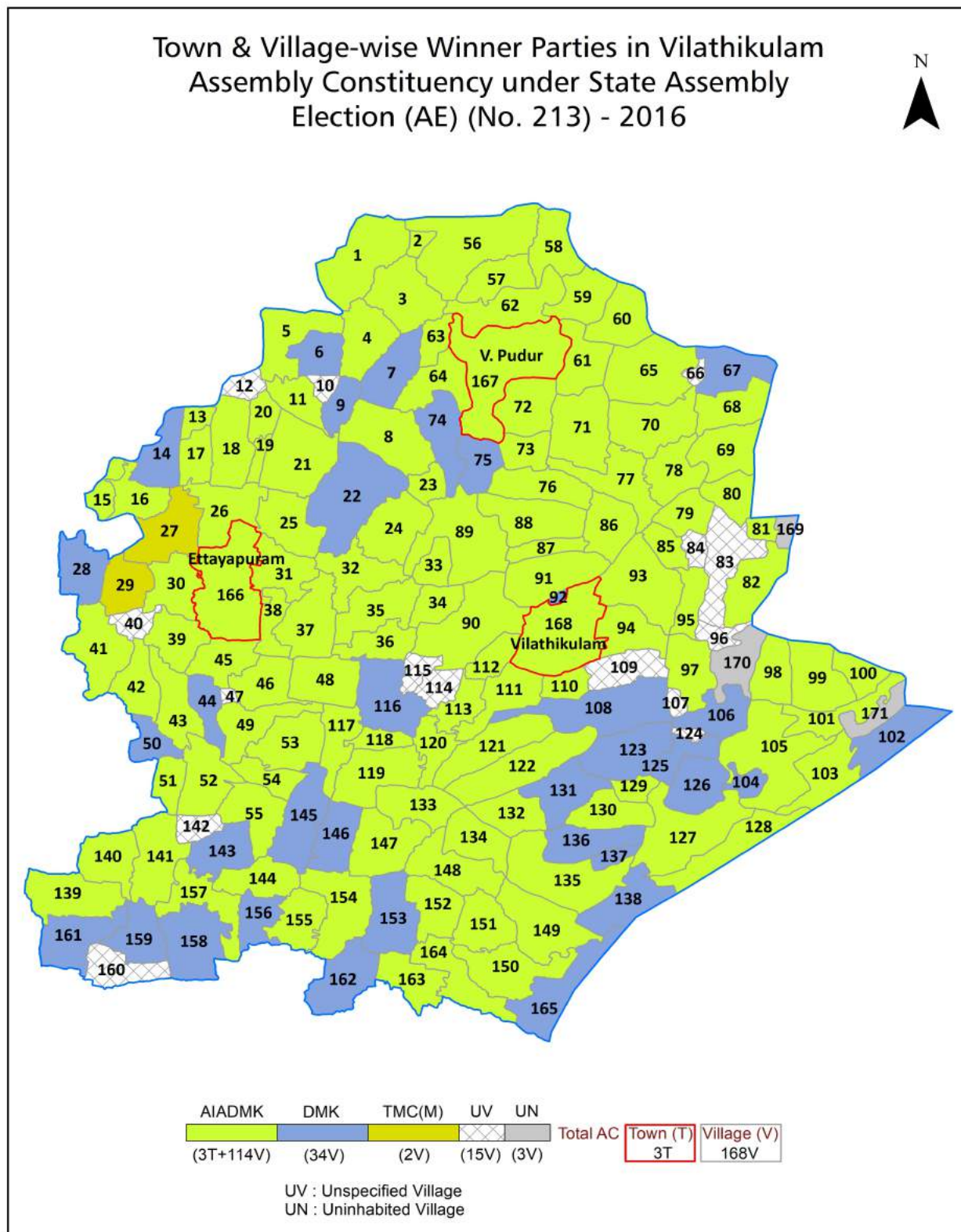
All rights reserved. No part of this book may be reproduced, stored in a retrieval system or transmitted in any form or by any means, mechanical photocopying, photographing, scanning, recording or otherwise without the prior written permission of the publisher. Please refer to Disclaimer at page no. 239 for the use of this publication.

Printed in India

## Contents

No.	Particulars	Page No.
	<b>Introduction</b>	
1	Assembly Constituency - (Vidhan Sabha) at a Glance   Features of Assembly as per Delimitation Commission of India (2008)	1-2
	<b>Location and Political Maps</b>	
2	Location Map   Boundaries of Assembly Constituency - (Vidhan Sabha) in District   Boundaries of Assembly Constituency under Parliamentary Constituency - (Lok Sabha)   Town & Village-wise Winner Parties- 2021, 2019, 2016, 2014, 2011 and 2009	3-11
	<b>Administrative Setup (2011)</b>	
3	District   Sub-district   Towns   Villages   Inhabited Villages   Uninhabited Villages   Village Panchayat   Intermediate Panchayat	12-20
	<b>Demographics (2011)</b>	
4	Population   Households   Rural/Urban Population   Towns and Villages by Population Size   Sex Ratio (Total & 0-6 Years)   Religious Population   Social Population   Literacy Rate	21-22
	<b>Electoral Features</b>	
5	Important Dates of Last Elections Held   Electors by Gender   Service Electors   Voters   Voters Turnout   Polling Stations & Average Number of Electors per Polling Station   Electors by Age Group   Present Elected Representatives	23-28
	<b>Historical Summary Election Results</b>	
6	Vote Share of Major Parties   Winning Margin (Number & Percentage)   Polarity of Parties   Summary Result of Assembly Segment of Parliamentary Elections 2019, 2014, 2009, 2004 and 1999   Summary Result of Assembly Elections 2021, 2016, 2011, 2006, 2001, 1996, 1991, 1989, 1984, 1980, 1977, 1971 and 1967	29-52
	<b>Polling Station Level Election Results</b>	
7	Name and Number of Polling Station 2021, 2019, 2016, 2014, 2011 and 2009   Polling Station-wise Electors, Voters & Voters Turnout 2021, 2019, 2016, 2014, 2011 and 2009   Polling Station wise Elections Results 2021, 2019, 2016, 2014, 2011 and 2009	53-218
	<b>Share of Assembly Constituency</b>	
8	Share of Assembly Constituency - (Vidhan Sabha) in State, District and Parliamentary Constituency - (Lok Sabha)	219
	<b>Socio-Economic Amenities (2011)</b>	
9	Access to Administrative Units   Agricultural, Manufacturing and Industrial Commodities   Demographic Indicators   Education   Health & Manpower   Drinking Water Supply   Sanitation   Entertainment and Recreations Infrastructure   Power   Food Allocation Distribution and Marketing of Agriculture Commodities Infrastructure   Transport and Road Infrastructure   Communication   Banking and Financial Services   Land Use   Irrigation Source	220-235
10	<b>Abbreviation &amp; Sources</b>	236-238
11	<b>Disclaimer</b>	239

## Location & Political Map



## Administrative Setup

### List of Village Panchayat & Intermediate Panchayat (Block) Name - 2011

Village Name	Village Panchayat Name	Intermediate Panchayat Name
Adanur	Athanoor	Ottapidaram
Ariyanayakipuram	Ariyanayakipuram	Vilathikulam
Arungulam	Arungulam	Vilathikulam
Athankarai	Athankarai	Vilathikulam
Athikinar	T.Shanmugapuram	Kovilpatti
Ayan Karisalkulam	Ayan Karisalkulam , Mavilpatti	Pudur
Ayan Vadamalaipuram	Vadamalaipuram	Pudur
Ayanbommiahpuram	Ayanbommiahpuram , Vilvamarathupatti	Vilathikulam
Ayansengalpadai	Ayansengalpadai	Vilathikulam
Ayyakottaiyur	Ayyakottaiyur	Kovilpatti
Boothalapuram	Boothalapuram	Pudur
Chandragiri	Chandragiri	Ottapidaram
Chidambarapuram	Chidambarapuram	Kovilpatti
Chinnoor	Mavilodai	Pudur
Chithavanaickenpatti	Chithavanaickenpatti , Pillaiyarnatha	Vilathikulam
Cholapuram	Cholapuram	Kayatharu
D.Duraiswamipuram	Vallinayagipuram	Ottapidaram
E.Velayudhapuram	Melmandai	Vilathikulam
Eppodumvendran	Eppodumvendran	Ottapidaram
Ettilappanaickenpatti	Manjanaickenpatti	Kovilpatti
Goundampatti	Koundanpatti	Pudur
Guruvarpatti	Guruvarpatti	Vilathikulam
Ilambuvanam	Ilambuvanam	Kovilpatti
Inam Arunachalapuram	Arunachalapuram	Pudur
Irachi	Erachi	Kovilpatti
Jagaveerapandiapuram	Chandragiri, Jagaveerapandiapuram	Ottapidaram
K.Dalavaipuram	K.Thalavaipuram	Ottapidaram
K.Duraisamipuram	K.Duraisamipuram	Pudur
K.Kumareddiahpuram	K.Kumareddiahpuram	Vilathikulam

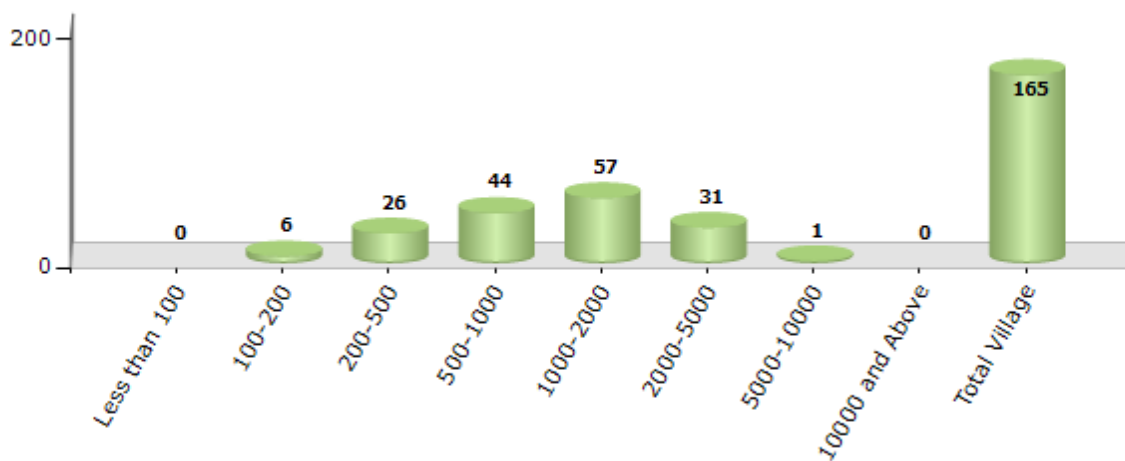
Contd....

## Demographics

### Number of Villages by Population Size - 2011

Less than 100	100-200	200-500	500-1000	1000-2000	2000-5000	5000-10000	10000 and Above	Total Village
0	6	26	44	57	31	1	0	165

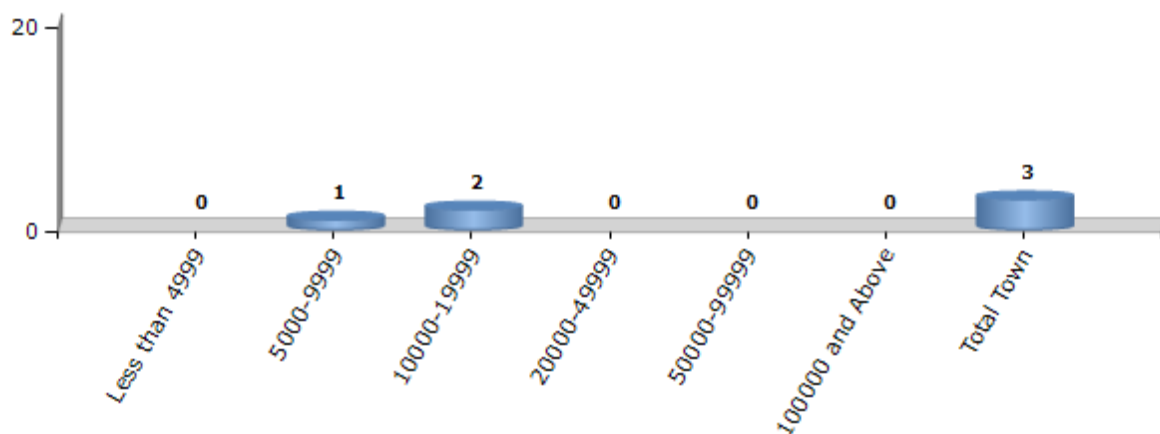
Number of Villages by Population Size - 2011



### Number of Towns by Population Size - 2011

Less than 4999	5000-9999	10000-19999	20000-49999	50000-99999	100000 and Above	Total Town
0	1	2	0	0	0	3

Number of Towns by Population Size - 2011

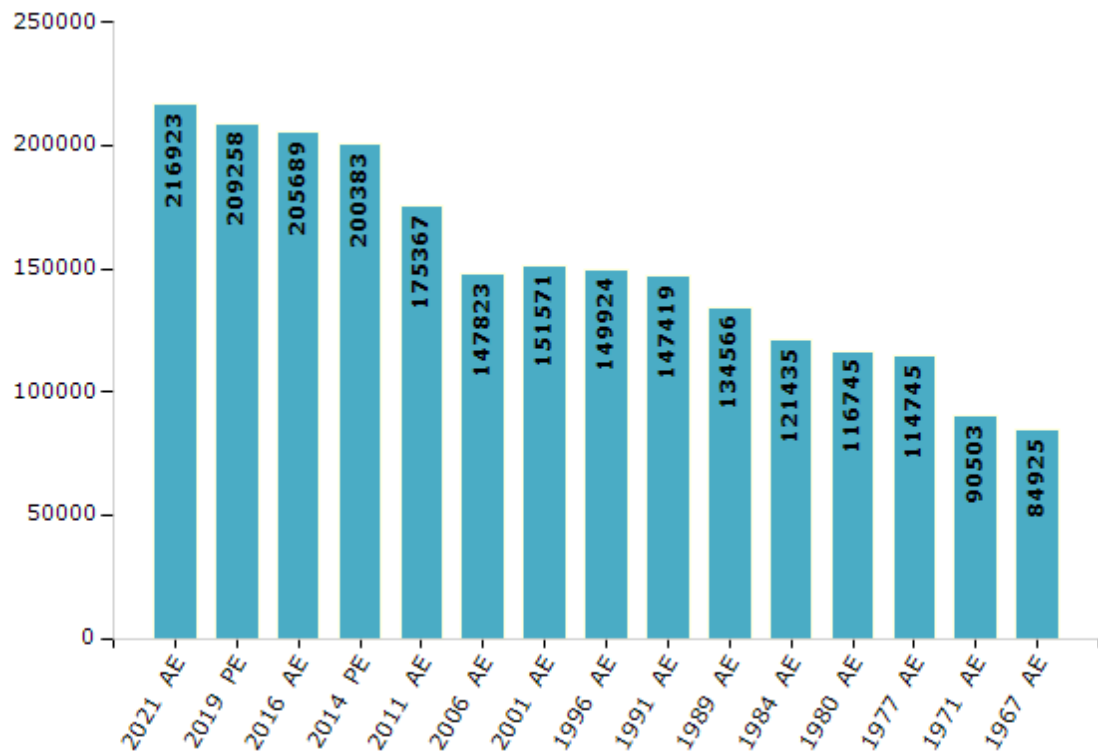


## Electoral Features

### Electors by Male & Female

Year	Male	Female	Others	Total	Year	Male	Female	Others	Total
2021 AE	106370	110548	5	216923	1999 PE	-	-	-	-
2019 PE	103305	105951	2	209258	1996 AE	73939	75985	-	149924
2016 AE	101539	104148	2	205689	1991 AE	72099	75320	-	147419
2014 PE	99834	100549	0	200383	1989 AE	66216	68350	-	134566
2011 AE	87746	87621	-	175367	1984 AE	59297	62138	-	121435
2009 PE	-	-	-	-	1980 AE	55935	60810	-	116745
2006 AE	71560	76263	-	147823	1977 AE	55196	59549	-	114745
2004 PE	-	-	-	-	1971 AE	43469	47034	-	90503
2001 AE	73679	77892	-	151571	1967 AE	-	-	-	84925

Number of Electors

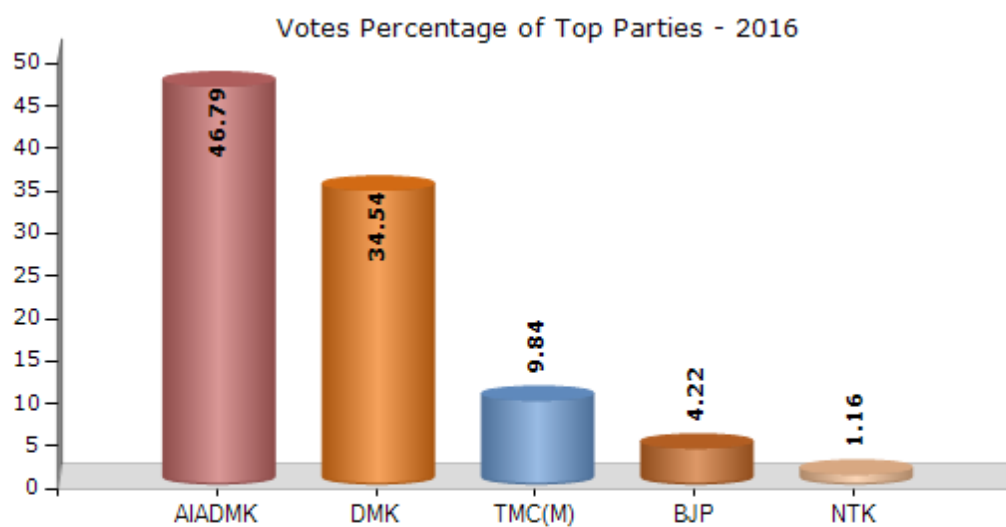


**Note :** AE : Assembly Election, PE : Assembly Segment of Parliamentary Election

## Historical Summary Election Results

### Summary Result of Assembly Election - 2016

Candidate Name	Party	Votes	Votes %
Uma Maheswari K	AIADMK	71496	46.79
Beemaraj S	DMK	52778	34.54
Kathirvel P	TMC(M)	15030	9.84
Rama Moorthy P	BJP	6441	4.22
Marudhanayagam G N	NTK	1766	1.16
Subbulakshmi I	BSP	850	0.56
Murugan A	SHS	704	0.46
Muniasamy S	PMK	560	0.37
Mahendran S	IND	389	0.25
Shanmugaraj C	IND	246	0.16
Rathinasamy A	RPI(A)	245	0.16
Maharaja R	IND	238	0.16
Patturaj A	IND	237	0.16
Pon Erulamudaiyan K	IND	234	0.15
	NOTA	1581	1.03



## Polling Station Level Election Results

### Number and Name of Polling Stations (PS) (2021)

Number of Polling Stations	Name of Polling Stations	Number of Polling Stations	Name of Polling Stations
1	Panchayat Union Middle School Main Building, Ayankarisalkulam	20	Panchayat Union Primary school New Building, M.Kottur
2	Panchayat Union Middle school New Building, Mavilpatti	21	Hindu Nadar Middle School North Side, Muthulapuram
3	Government High School, Western portion West Building, Vemboor	22	Panchayat Union Primary School, Keelnattukurichi
4	Government High School, Anna Century Hall (2 Class Rooms), West Building, Vemboor	23	Nethaji Middle School Main Building Centre Room, Veerapatti
5	Govt high School Western Portion, Vemboor	24	Panchayat Union Primary School ,New Building, Karuppur
6	Panchayat Union Middle school New Building Eastern Portion, Melakaranthai	25	Hindu Nadar Primary School, Ayyakottaiyoor
7	Panchayat Union Middle School ,Eastern Building, Melakaranthai	26	Panchayat Union Middle School New Building, Meenachipuram
8	Panchayat Union Middle School North Side Building, Keelakaranthai	27	Panchayat Union Middle School, Urulaikudi
9	Panchayat Union Middle School New Building, Masarpatti	28	Panchayat Union Primary School, Peekkilipatti
10	Panchayat Union primary school, Kailasapuram	29	T.N.D.T.A Middle School, East Building, Kadalaiyur
11	Hindu Primary School New Building Inam, Arunachaluram	29A	T.N.D.T.A Middle School, East Building, Kadalaiyur
12	Panchayat Union Middle School, Thappatthi	30	T.N.D.T.A Middle School, North Building, Kadalaiyur
13	Panchayat Union Middle School New Building, Ayanvadamalapuram	31	Sengundar High School, South Side, Kadalaiyur
13A	Panchayat Union Middle School New Building, Ayanvadamalapuram	31A	Sengundar High School, South Side, Kadalaiyur
14	Hindu Nadar Higher Secondary School, N. Vedapatti	32	Hindu Primary School Building, Varadham patti
15	Panchayat Union Middle School South Building Eastern Portion, Singlipatti	33	Panchayat Union Primary School, K.Chidambarapuram
16	T. V. A. Nallalagu Nadar Higher Sec. School North Building West Side, Perilovanpatti	34	Panchayat Union primary School, Cinnamalaikundru
16A	T. V. A. Nallalagu Nadar Higher Sec. School North Building West Side, Perilovanpatti	35	Vivekanantha Vidhyasala Middle School, Kumareddiyapuram
17	Hindu Primary School Building, Keelanambipuram	36	Panchayat Union Middle School, South Building, Sinthalakarai
18	Panchayat Union Middle School North side, Mela Nambipuram	37	Panchayat Union Primary School, R. Venkateswarapuram
19	St.Valan R.C. Primary School, M.Kottur	38	Panchayat Union Primary School, Ramanoothu

Contd....

## Polling Station Level Election Results

### Polling Station-wise Votes Secured by Overall Top Five Parties in Vilathikulam Assembly in Assembly Election (AE) under Thoothukkudi Parliamentary Constituency in Tamil Nadu (2021)

Number of Polling Station	Winner - Markandayan V (DMK)	Runner-up - Chinnappan P (AIADMK)	3rd - Balaji R (NTK)	4th - Seen Selvi K (AMMKMNKZ)	5th - Wilson X (MNM)	NOTA	Other	Total Votes Secured
32	386	292	38	67	7	3	21	814
33	383	222	59	5	2	2	14	687
34	357	276	38	39	9	3	15	737
35	144	174	8	6	2	0	2	336
36	342	257	10	28	16	4	9	666
37	171	94	12	9	2	4	8	300
38	250	115	25	17	1	3	2	413
39	124	90	31	62	0	1	7	315
40	113	121	34	8	0	1	4	281
41	363	227	24	19	5	7	12	657
42	318	146	27	31	3	5	17	547
43	240	173	17	7	6	3	3	449
44	232	112	28	28	8	7	2	417
45	355	110	43	10	3	6	13	540
46	215	162	11	4	11	3	4	410
46A	283	184	9	7	5	5	8	501
47	440	190	76	12	17	6	12	753
48	376	192	56	12	19	8	7	670
49	416	188	75	12	1	5	18	715
50A	321	91	25	3	7	4	11	462
50	251	90	60	7	9	3	3	423
51	356	193	73	70	1	6	7	706
52	199	122	31	55	9	5	1	422
53	443	184	69	54	6	8	10	774
54	473	170	38	10	3	4	13	711
55	343	142	50	49	8	9	10	611
56	234	107	65	31	7	9	5	458
56A	284	108	43	21	17	4	8	485
57	240	142	61	17	8	5	4	477
57A	280	139	45	9	14	5	15	507
58	264	239	39	87	9	7	13	658
59A	216	247	17	26	1	6	11	524
59	199	164	31	52	6	3	6	461
60	368	309	41	19	15	12	5	769
61	370	265	67	91	7	9	15	824

Contd....

## Polling Station Level Election Results

**Winner, Runner-up and 3rd Party Position & Winning Margin According to Polling Stations in Vilathikulam Assembly in Assembly Election (AE) under Thoothukkudi Parliamentary Constituency in Tamil Nadu (2021)**

Polling Station Number	Winner Party	Winner Votes (%)	Runner-up Party	Runner-up Votes (%)	Winning Margin Votes (%)	Third Party	Third Party Votes (%)	Other Votes (%)
62	DMK	393 (56.47)	AIADMK	164 (23.56)	229 (32.91)	AMMKMNKZ	76 (10.92)	63 (9.05)
63	DMK	247 (44.91)	AIADMK	161 (29.27)	86 (15.64)	AMMKMNKZ	94 (17.09)	48 (8.73)
64	DMK	232 (56.45)	AIADMK	95 (23.11)	137 (33.34)	NTK	56 (13.63)	28 (6.81)
64A	DMK	259 (63.17)	AIADMK	97 (23.66)	162 (39.51)	NTK	22 (5.37)	32 (7.8)
65	DMK	202 (45.09)	AIADMK	174 (38.84)	28 (6.25)	AMMKMNKZ	31 (6.92)	41 (9.15)
65A	DMK	240 (51.17)	AIADMK	171 (36.46)	69 (14.71)	AMMKMNKZ	28 (5.97)	30 (6.4)
66	DMK	417 (69.27)	AIADMK	89 (14.78)	328 (54.49)	NTK	58 (9.63)	38 (6.31)
67	DMK	188 (45.63)	AIADMK	155 (37.62)	33 (8.01)	NTK	48 (11.65)	21 (5.1)
68	DMK	350 (53.35)	AIADMK	187 (28.51)	163 (24.84)	NTK	64 (9.76)	55 (8.38)
69	DMK	259 (65.08)	AIADMK	94 (23.62)	165 (41.46)	NTK	29 (7.29)	16 (4.02)
69A	DMK	315 (64.42)	AIADMK	139 (28.43)	176 (35.99)	NTK	23 (4.7)	12 (2.45)
70	AIADMK	228 (47.9)	DMK	191 (40.13)	37 (7.77)	AMMKMNKZ	24 (5.04)	33 (6.93)
71	AIADMK	349 (44.97)	DMK	327 (42.14)	22 (2.83)	AMMKMNKZ	53 (6.83)	47 (6.06)
72	DMK	242 (42.91)	AIADMK	233 (41.31)	9 (1.6)	AMMKMNKZ	51 (9.04)	38 (6.74)
73	DMK	402 (71.02)	AIADMK	97 (17.14)	305 (53.88)	NTK	39 (6.89)	28 (4.95)
74	AIADMK	226 (45.38)	DMK	223 (44.78)	3 (0.6)	NTK	25 (5.02)	24 (4.82)
75	DMK	318 (58.46)	AIADMK	133 (24.45)	185 (34.01)	NTK	44 (8.09)	49 (9.01)
76	DMK	327 (44.43)	AIADMK	253 (34.38)	74 (10.05)	AMMKMNKZ	123 (16.71)	33 (4.48)
77	DMK	313 (42.59)	AIADMK	284 (38.64)	29 (3.95)	NTK	67 (9.12)	71 (9.66)
78	DMK	357 (50.85)	AIADMK	223 (31.77)	134 (19.08)	NTK	80 (11.4)	42 (5.98)
79	DMK	330 (46.94)	AIADMK	292 (41.54)	38 (5.4)	NTK	35 (4.98)	46 (6.54)
80	DMK	207 (58.64)	AIADMK	127 (35.98)	80 (22.66)	NTK	8 (2.27)	11 (3.12)
81	DMK	182 (39.14)	AIADMK	152 (32.69)	30 (6.45)	AMMKMNKZ	63 (13.55)	68 (14.62)
81A	DMK	197 (40.62)	AIADMK	193 (39.79)	4 (0.83)	AMMKMNKZ	31 (6.39)	64 (13.2)
82	AIADMK	221 (38.1)	DMK	220 (37.93)	1 (0.17)	NTK	68 (11.72)	71 (12.24)
83	DMK	339 (70.92)	AIADMK	76 (15.9)	263 (55.02)	AMMKMNKZ	22 (4.6)	41 (8.58)
84	DMK	276 (38.71)	AIADMK	258 (36.19)	18 (2.52)	NTK	95 (13.32)	84 (11.78)
85	DMK	311 (69.11)	AIADMK	78 (17.33)	233 (51.78)	NTK	37 (8.22)	24 (5.33)
86	DMK	155 (40.68)	AIADMK	148 (38.85)	7 (1.83)	AMMKMNKZ	47 (12.34)	31 (8.14)
86A	AIADMK	182 (42.62)	DMK	173 (40.52)	9 (2.1)	AMMKMNKZ	41 (9.6)	31 (7.26)
87	DMK	307 (47.16)	AIADMK	262 (40.25)	45 (6.91)	AMMKMNKZ	37 (5.68)	45 (6.91)
88	DMK	167 (51.23)	AIADMK	98 (30.06)	69 (21.17)	AMMKMNKZ	29 (8.9)	32 (9.82)
89	DMK	312 (45.28)	AIADMK	274 (39.77)	38 (5.51)	NTK	35 (5.08)	68 (9.87)
90	DMK	153 (36.69)	AIADMK	131 (31.41)	22 (5.28)	AMMKMNKZ	73 (17.51)	60 (14.39)
90A	DMK	175 (39.86)	AIADMK	163 (37.13)	12 (2.73)	AMMKMNKZ	53 (12.07)	48 (10.93)

Contd....

## Socio-Economic Amenities - Rural

### Access to Education Facilities

Particulars	Number of Villages (% of Population)				
	Available	Not Available	If Not Available (Distance of Nearest Facility)		
			A	B	C
Govt. Primary School	138 (85)	27 (15)	3 (1)	0 (0)	0 (0)
Private Primary School	65 (52)	100 (48)	0 (0)	1 (1)	0 (0)
Govt. Middle School	57 (48)	108 (52)	38 (14)	19 (7)	1 (0)
Private Middle School	32 (31)	133 (69)	18 (10)	10 (3)	0 (0)
Govt. Secondary School	19 (24)	146 (76)	47 (22)	43 (19)	9 (4)
Private Secondary School	16 (17)	149 (83)	18 (12)	16 (9)	1 (0)
Govt. Senior Secondary School	8 (14)	157 (86)	38 (20)	55 (32)	32 (14)
Private Senior Secondary School	7 (8)	158 (92)	9 (6)	15 (9)	3 (1)
Govt. Arts and Science Degree College	2 (3)	163 (97)	6 (5)	6 (3)	31 (16)
Private Arts and Science Degree College	1 (1)	164 (99)	2 (2)	7 (5)	110 (65)
Govt. Engineering College	0 (0)	165 (100)	0 (0)	0 (0)	34 (23)
Private Engineering College	0 (0)	165 (100)	0 (0)	4 (3)	127 (74)
Govt. Medicine College	0 (0)	165 (100)	0 (0)	0 (0)	157 (93)
Private Medicine College	0 (0)	165 (100)	0 (0)	0 (0)	8 (7)
Govt. Management Institute	0 (0)	165 (100)	0 (0)	0 (0)	72 (44)
Private Management Institute	0 (0)	165 (100)	0 (0)	1 (0)	92 (55)
Govt. Polytechnic	0 (0)	165 (100)	7 (4)	16 (7)	96 (55)
Private Polytechnic	0 (0)	165 (100)	1 (1)	3 (3)	42 (30)
Govt. Vocational Training School/ITI	3 (5)	162 (95)	3 (2)	12 (8)	81 (48)
Private Vocational Training School/ITI	2 (4)	163 (96)	3 (1)	19 (13)	42 (20)
Govt. Non Formal Training Centre	138 (85)	27 (15)	20 (11)	6 (4)	0 (0)
Private Non Formal Training Centre	0 (0)	165 (100)	0 (0)	1 (1)	0 (0)
Govt. School For Disabled	0 (0)	165 (100)	1 (0)	4 (4)	113 (64)
Private School For Disabled	0 (0)	165 (100)	2 (1)	6 (4)	39 (26)
Government Others	0 (0)	165 (100)	0 (0)	0 (0)	0 (0)
Private Others	0 (0)	165 (100)	0 (0)	0 (0)	0 (0)

Note : Distance A : Less than 5 km; B : Between 5-10 km; C : 10+ km.; Source : Data Analysis is based on 2011 Census.

## DISCLAIMER

The Terms of Use and Disclaimer of Datanet India Private Limited (hereinafter referred to as "Datanet") for use of this analysis report of **Vilathikulam Assembly Constituency (Vilathikulam Vidhan Sabha)** :-

1. **Assembly Factbook™** is a Registered Trade Mark owned by Datanet.
2. All the maps are sketched and graphical representation only and have not been drawn to the scale and also not to represent the actual geographical area or boundary of the unit.
3. The data for the aforesaid analysis is based on authentic sources and has been culled from the various publications of Census, CSO and NSSO for district and block level data, various central and state government departments, Central & State Elections Commissions and the concerned Returning Officers' releases, Electoral Rolls, Election results and allied publications, internal assessment, surveys, estimates and analysis. Therefore, certain adjustment of data at micro level may have been done to arrive closer to the macro data.
4. Data have been provided on an "As Is" and "As AVAILABLE" basis
5. The colours shown in the maps or diagram and charts of a particular party, alliance or AC are indicative and do not represent them.
6. This publication which includes maps, sheets, graphs and data would be the property under copyright of Datanet only. The user may use these for its internal study, analysis and research purposes. It's public display, re-selling or any commercial uses by the user are not allowed.
7. Datanet has taken due care and caution in compilation and processing of data and allied information, but does not guarantee the accuracy, adequacy or completeness of any information/analysis and will be not responsible for any errors or omissions or for the results obtained from the use of such information/analysis.
8. All the contents for the publication have been culled from various authentic sources and Datanet reasonably believes such sources to be reliable, but does not make any representations, express or implied as to the accuracy or fitness of use of such information. The information or contents of the information/analysis do not constitute advice and should not be relied upon in making (or refraining from making) any decision. Any reliance placed upon the information provided by Datanet is the sole responsibility and strictly at the user's risk.
9. In no event will Datanet be liable for any damages (including, without limitation, damages for loss of business projects, or loss of profits) arising in contract, tort or otherwise from the use of or inability to use any of its contents, or from any action taken (or refrained from being taken) as a result of using the analysis or any of its contents. Datanet its directors, owners, editors, officials, employees, distributor and agents or any associate will not be liable for any errors in the information contained or any consequences arising from the use of the contents of the provided information/analysis.
10. If any provision of these terms and conditions is held invalid or illegal or unenforceable for any reason by any court of competent jurisdiction, such provision shall be severed and the remainder of provisions of the terms and conditions shall continue in full force and effect as if the Term of Use had been executed with the invalid, illegal or unenforceable provision eliminated.
11. If there are any discrepancies in the information provided, please bring it to attention of Datanet for suitable rectification measures.

**Buy Online This Complete Book At**  
**Datanet India eBooks Store**

[www.indiastatpublications.com](http://www.indiastatpublications.com)

or go directly at

[http://www.indiastatpublications.com/  
Assembly\\_factbook/Tamil\\_Nadu/Thoothukkudi/ Vilathikulam](http://www.indiastatpublications.com/Assembly_factbook/Tamil_Nadu/Thoothukkudi/Vilathikulam)

 **indiastat**elections

ISBN : 978-93-5313-917-9



9 789353 139179