



Tamil Nadu

Assembly Factbook™

Kovilpatti Assembly Constituency



Key Electoral Data of Kovilpatti
Assembly Constituency (Vidhan Sabha)

Tamil Nadu

Assembly Factbook™

Kovilpatti Assembly Constituency



Kovilpatti Vidhan Sabha

Editor & Director

Dr. R.K. Thukral

Research Editor

Dr. Shafeeq Rahman

Compiled, Researched and Published by Datanet India Pvt. Ltd.

D-100, 1st Floor,

Okhla Industrial Area, Phase-I,
New Delhi- 110020.

Ph.: 91-11- 43580781-84

Email : support@indiastatpublications.com

Website : www.indiastatelections.com

Online Book Store :

www.indiastatpublications.com

Report No. : AFB/TN-218-0123

ISBN : 978-93-5313-772-4

First Edition : January, 2018

Sixth Updated Edition : January, 2023

Price : Rs. 11500/-

US\$ 310

© Datanet India Pvt. Ltd.

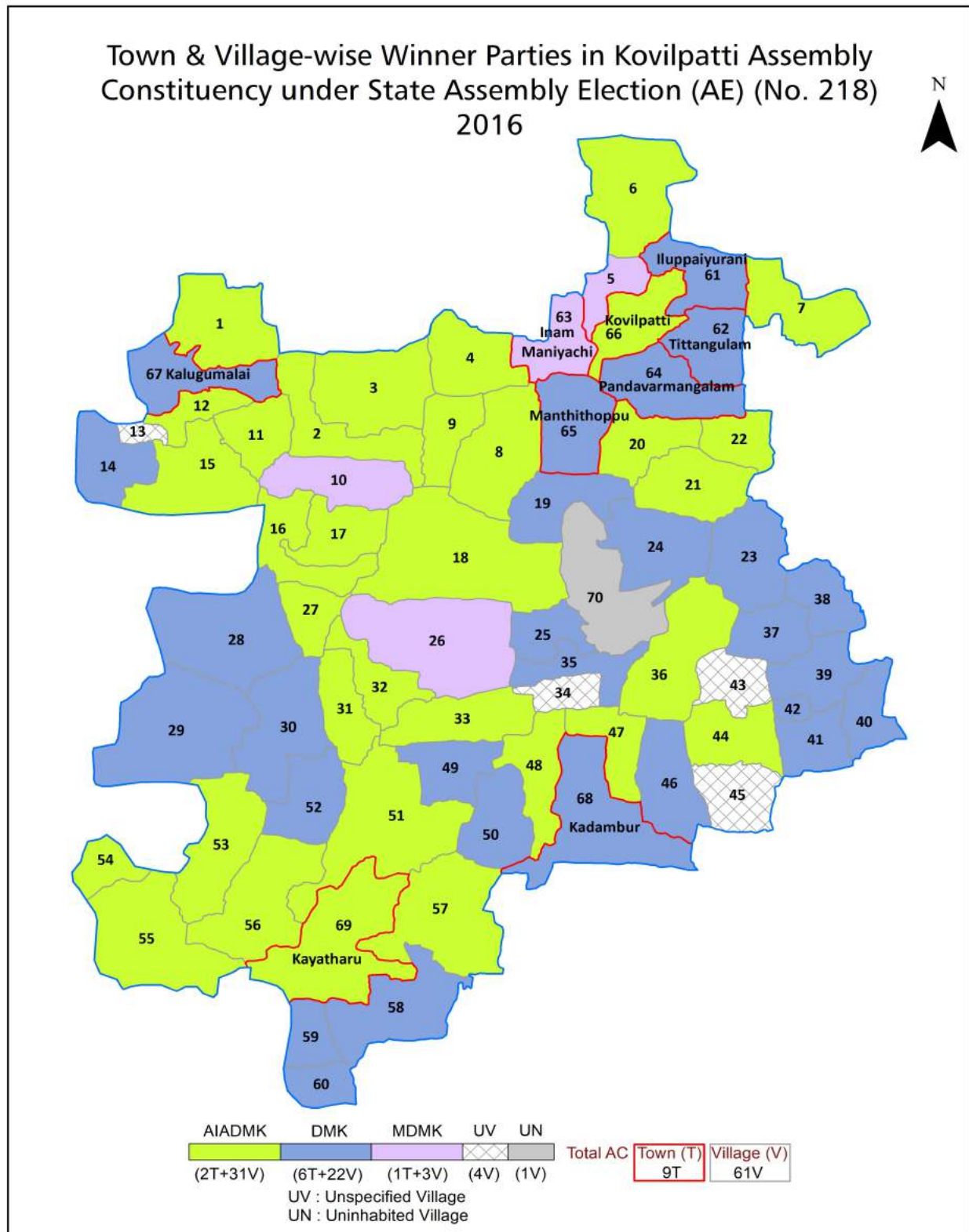
All rights reserved. No part of this book may be reproduced, stored in a retrieval system or transmitted in any form or by any means, mechanical photocopying, photographing, scanning, recording or otherwise without the prior written permission of the publisher. Please refer to Disclaimer at page no. 238 for the use of this publication.

Printed in India

Contents

No.	Particulars	Page No.
	Introduction	
1	Assembly Constituency - (Vidhan Sabha) at a Glance Features of Assembly as per Delimitation Commission of India (2008)	1-2
	Location and Political Maps	
2	Location Map Boundaries of Assembly Constituency - (Vidhan Sabha) in District Boundaries of Assembly Constituency under Parliamentary Constituency - (Lok Sabha) Town & Village-wise Winner Parties- 2021, 2019, 2016, 2014, 2011 and 2009	3-11
	Administrative Setup (2011)	
3	District Sub-district Towns Villages Inhabited Villages Uninhabited Villages Village Panchayat Intermediate Panchayat	12-16
	Demographics (2011)	
4	Population Households Rural/Urban Population Towns and Villages by Population Size Sex Ratio (Total & 0-6 Years) Religious Population Social Population Literacy Rate	17-18
	Electoral Features	
5	Important Dates of Last Elections Held Electors by Gender Service Electors Voters Voters Turnout Polling Stations & Average Number of Electors per Polling Station Electors by Age Group Present Elected Representatives	19-24
	Historical Summary Election Results	
6	Vote Share of Major Parties Winning Margin (Number & Percentage) Polarity of Parties Summary Result of Assembly Segment of Parliamentary Elections 2019, 2014, 2009, 2004 and 1999 Summary Result of Assembly Elections 2021, 2016, 2011, 2006, 2001, 1996, 1991, 1989, 1984, 1980, 1977, 1971 and 1967	25-48
	Polling Station Level Election Results	
7	Name and Number of Polling Station 2021, 2019, 2016, 2014, 2011 and 2009 Polling Station-wise Electors, Voters & Voters Turnout 2021, 2019, 2016, 2014, 2011 and 2009 Polling Station wise Elections Results 2021, 2019, 2016, 2014, 2011 and 2009	49-217
	Share of Assembly Constituency	
8	Share of Assembly Constituency - (Vidhan Sabha) in State, District and Parliamentary Constituency - (Lok Sabha)	218
	Socio-Economic Amenities (2011)	
9	Access to Administrative Units Agricultural, Manufacturing and Industrial Commodities Demographic Indicators Education Health & Manpower Drinking Water Supply Sanitation Entertainment and Recreations Infrastructure Power Food Allocation Distribution and Marketing of Agriculture Commodities Infrastructure Transport and Road Infrastructure Communication Banking and Financial Services Land Use Irrigation Source	219-234
10	Abbreviation & Sources	235-237
11	Disclaimer	238

Location & Political Map



Administrative Setup

List of Village Panchayat & Intermediate Panchayat (Block) Name - 2011

Village Name	Village Panchayat Name	Intermediate Panchayat Name
Lingampatti	Lingampatti , Kulasekarapuram	Kovilpatti
Melapparaipatti	Kurumalai	Kayatharu
Mudukkalankulam	Mudukkulankulam	Kayatharu
Mudukkumeendanpatti	Mudukkumeendanpatti	Kovilpatti
Nallattinpuhur	Nalatinpudur	Kovilpatti
Ottudanpatti	Kuppanapuram	Kayatharu
Achangulam	Achankulam	Kayatharu
Panikkarkulam	Panikkarkulam	Kayatharu
Ahilandapuram	Ahilandapuram	Kayatharu
Panneerkulam	Panneerkulam	Kayatharu
Asoor	Asoor	Kayatharu
Rajapudukudi	Rajapudukudi	Kayatharu
Avalnatham	Avalnatham	Kovilpatti
Sannadhuputhukudi	Sannadhupudukudi	Kayatharu
Saravanapuram	Kattarankulam	Kayatharu
Ayyanaruthu	Ayyanaruthu	Kayatharu
Sevalapperi	Sevalaperi	Kayatharu
Chettikurichi	Chettikurichi	Kayatharu
Sivagnanapuram	Sivagnanapuram	Kayatharu
Chidambarampatti	Chidambarampatti	Kayatharu
Sivandipatti	Sivandipatti	Kovilpatti
Sundaresapuram	Kurumalai	Kayatharu
Duraiyoor	Thuraiyoor , Theethampatti	Kovilpatti
Terku Ilandaikulam	Terku Ilandaikulam	Kayatharu
Govindampatti	Theethampatti	Kayatharu
Theethampatti	Theethampatti	Kayatharu
Idaiseval	Idaiseval , Chatrapatti	Kovilpatti
Therku Kalugumalai	Therku Kalugumalai	Kayatharu
Therku Mylodai	Therku Mylodai	Kayatharu

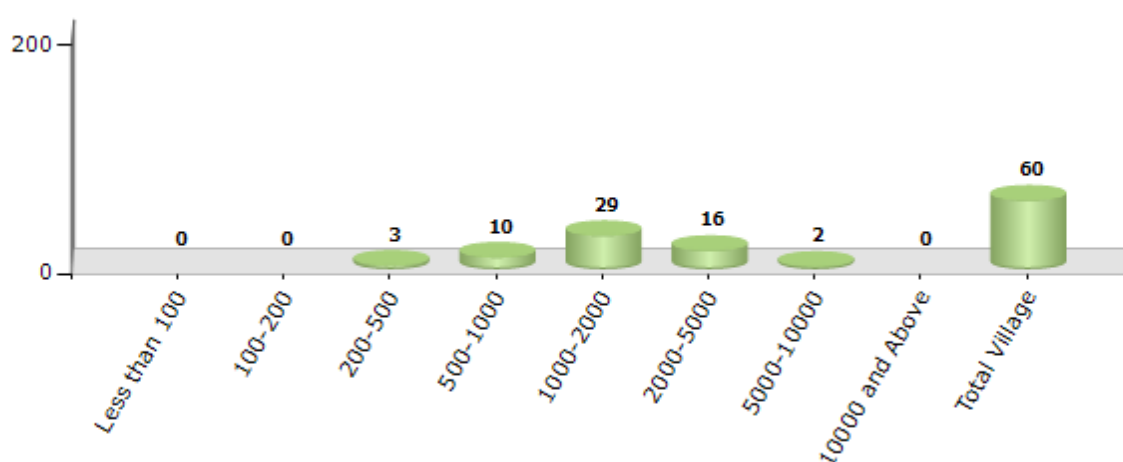
Contd....

Demographics

Number of Villages by Population Size - 2011

Less than 100	100-200	200-500	500-1000	1000-2000	2000-5000	5000-10000	10000 and Above	Total Village
0	0	3	10	29	16	2	0	60

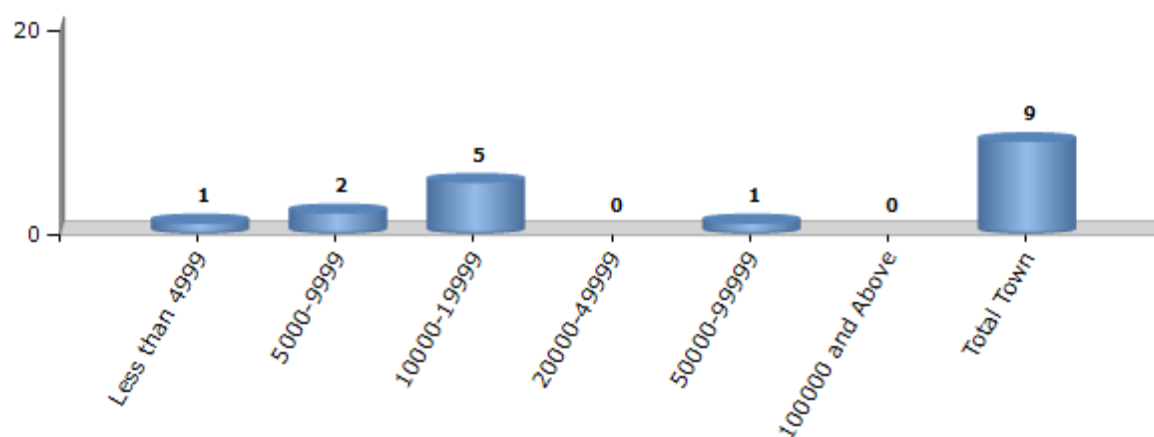
Number of Villages by Population Size - 2011



Number of Towns by Population Size - 2011

Less than 4999	5000-9999	10000-19999	20000-49999	50000-99999	100000 and Above	Total Town
1	2	5	0	1	0	9

Number of Towns by Population Size - 2011



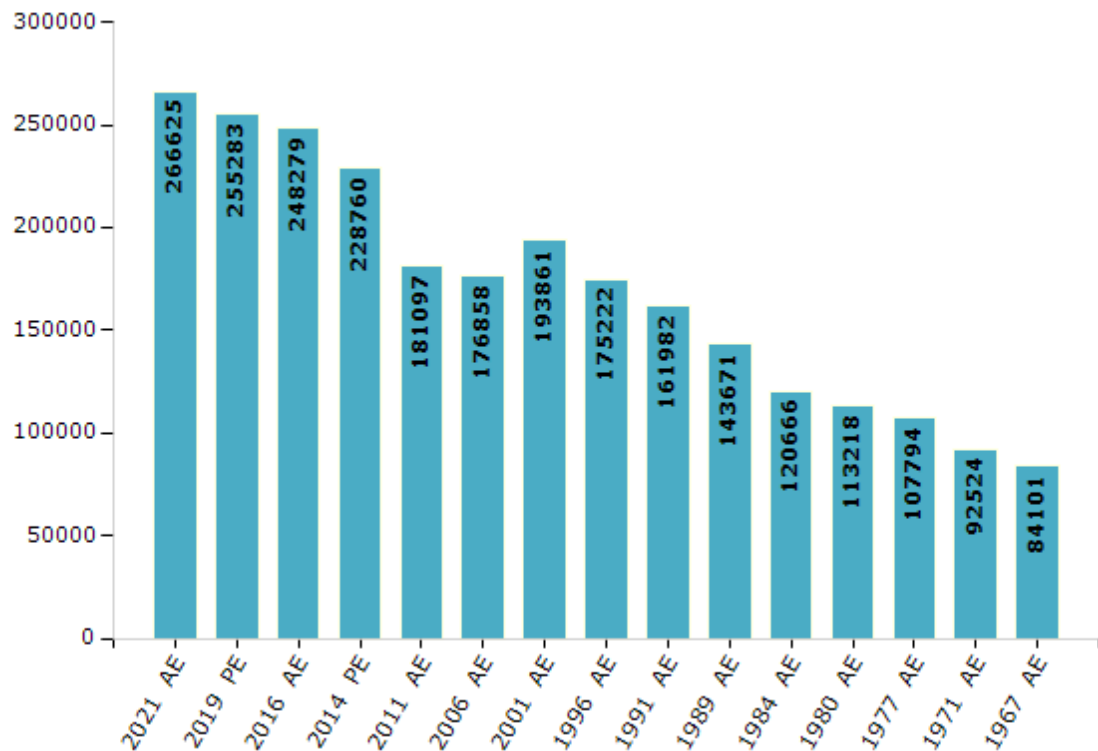
Electoral Features

Electors by Male & Female

Year	Male	Female	Others	Total
2021 AE	130639	135955	31	266625
2019 PE	125823	129434	26	255283
2016 AE	123144	125133	2	248279
2014 PE	114210	114549	1	228760
2011 AE	90422	90675	-	181097
2009 PE	-	-	-	-
2006 AE	86044	90814	-	176858
2004 PE	-	-	-	-
2001 AE	95451	98410	-	193861

Year	Male	Female	Others	Total
1999 PE	-	-	-	-
1996 AE	86125	89097	-	175222
1991 AE	79962	82020	-	161982
1989 AE	71046	72625	-	143671
1984 AE	59163	61503	-	120666
1980 AE	55864	57354	-	113218
1977 AE	52784	55010	-	107794
1971 AE	45003	47521	-	92524
1967 AE	-	-	-	84101

Number of Electors

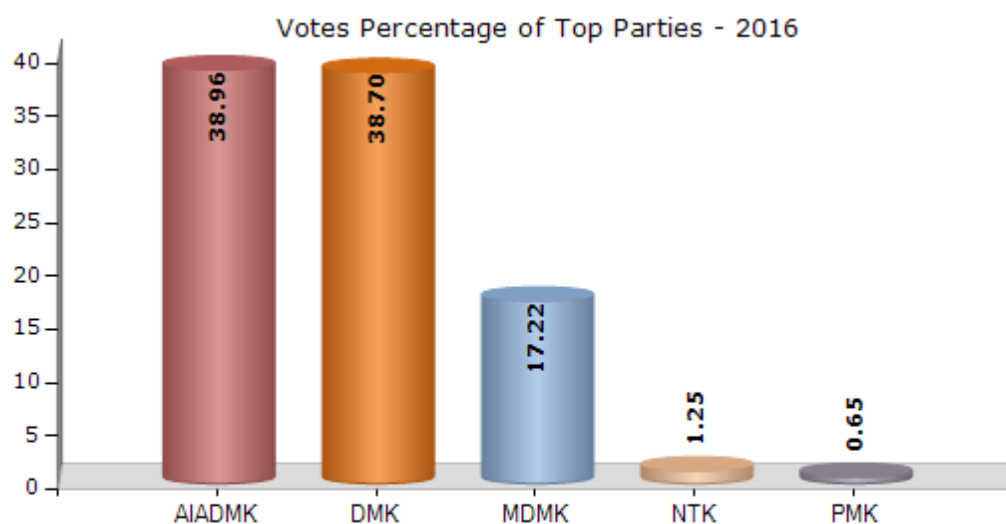


Note : AE : Assembly Election, PE : Assembly Segment of Parliamentary Election

Historical Summary Election Results

Summary Result of Assembly Election - 2016

Candidate Name	Party	Votes	Votes %
C. Kadambur Raju	AIADMK	64514	38.96
A.Subramanian	DMK	64086	38.7
Vinayaka Ramesh	MDMK	28512	17.22
T. Muthu Mari	NTK	2070	1.25
G. Ramachandiran	PMK	1075	0.65
M. Ravikumar	TMMK	826	0.5
T.S.K. Muthuraj	BSP	709	0.43
S.A. Subburaj	IND	388	0.23
A. Veilumuthupandian	IND	383	0.23
R. Murugesan	AIFB	255	0.15
S. Seetharaman	IND	228	0.14
V.G. Radhakrishnan	ABHM	211	0.13
	NOTA	2350	1.42



Polling Station Level Election Results

Number and Name of Polling Stations (PS) (2021)

Number of Polling Stations	Name of Polling Stations	Number of Polling Stations	Name of Polling Stations
1	Panchayat Union Primary School, South Building, K.Duraisampuram	17	Panchayat Union Primary School. North Side Karadikulam Colony, Karadikulam
2	Panchayat Union Primary, North Building, School,K.Duraisampuram	17A	Panchayat Union Primary School. North Side Karadikulam Colony, Karadikulam
3	Panchayat Union Primary School, K.Venkateshwarapuram	18	Panchayat Union Middle School. Southern Portion Karadikulam.
4	St. Marys Primary School, South Building, East 2Nd Room Class, 2A Kalugumalai	19	Panchayat Union Middle School, West PortionOf Ps No.18, Karadikulam
5	St. Marys Primary School, South Building, East 3Rd Room Class 2B, Kalugumalai	20	Panchayat Union Primary School, West Portion, Velayuthapuram
6	St. Marys Primary School, South Building, East 4Th Room Class 1A Kalugumalai	21	Panchayat Union Primary School South SideVelayuthapuram
7	St. Marys Primary School, South Building, East 5Th Room Class 1B, Kalugumalai	22	Panchayat Union Primary School. North Portion South Kalugumalai
8	St. Marys Primary School, South Building, East 6Th Room Class 3Rd Std, Kalugumalai.	23	Panchayat Union Primary School. South Portion South Kalugumalai
9	Govt Higher Secondary School, Middle Building South Room Kalugumalai	24	Panchayat Union Primary School, New Building, Kalankaraipatti
9A	Govt Higher Secondary School, Middle Building South Room Kalugumalai	24A	Panchayat Union Primary School, New Building, Kalankaraipatti
10	Govt Higher Secondary School, North Portion Kalugumalai	25	Saral Tucker College Branch Primary School,East Side, Vanaramutti
10A	Govt Higher Secondary School, North Portion Kalugumalai	26	Saral Tucker College Branch Primary School,West Side, Vanaramutti
11	Govt Hr.Sec School West Portion. North Sidekalugumalai	26A	Saral Tucker College Branch Primary School,West Side, Vanaramutti
11A	Govt Hr.Sec School West Portion. North Sidekalugumalai	27	Saral Tucker College Branch Primary School, North-West Side Vanaramutti
12	Govt Higher Secondary School, Ssa Building South Portion North Room,Kalugumalai	28	Saral Tucker College Branch Primary School, South-East Side Vanaramutti
13	Government Higher Secondary School East Main Building.South Side Room No 16,Kalugumalai	29	Govt Hr.Sec. School, East Building Vanaramutti
13A	Government Higher Secondary School East Main Building.South Side Room No 16,Kalugumalai	30	Govt Hr.Sec. School, West Building Vanaramutti
14	Government Higher Secondary School East Main Building.South Side Room No 13 (12B) Kalugumalai	31	S.Thayammal Memorial Primary School, North Side, Kumarettiyapuram
15	Panchayat Union Primary School, Main Building Kalugumalai	31A	S.Thayammal Memorial Primary School, North Side, Kumarettiyapuram
16	Panchayat Union Primary School, EastPortion Kalugumalai	32	Panchayat Union Primary School Sankaralingapuram Kumarettiyapuram
16A	Panchayat Union Primary School, EastPortion Kalugumalai	33	Govt Higher Secondary School. Main Building, Kalampatti

Contd....

Polling Station Level Election Results

Polling Station-wise Votes Secured by Overall Top Five Parties in Kovilpatti Assembly in Assembly Election (AE) under Thoothukkudi Parliamentary Constituency in Tamil Nadu (2021)

Number of Polling Station	Winner - Kadambur Raju (AIADMK)	Runner-up - Ttv Dhinakaran (AMMKMNKZ)	3rd - K. Srinivasan (CPI(M))	4th - M.Gomathi (NTK)	5th - K. Kathiravan (MNM)	NOTA	Other	Total Votes Secured
28	171	183	99	40	4	1	19	517
29	226	197	65	29	5	4	29	555
30	257	296	41	27	7	1	31	660
31	117	121	31	34	2	2	3	310
31A	123	178	36	23	2	3	11	376
32	101	143	72	10	1	0	9	336
33	202	63	76	20	0	3	8	372
33A	230	72	129	10	3	1	8	453
34	133	91	70	25	5	0	13	337
34A	195	120	85	22	5	2	25	454
35	175	148	48	19	2	1	6	399
35A	249	191	40	15	1	0	11	507
36	225	119	27	7	4	1	10	393
36A	271	188	38	6	3	1	8	515
37	302	100	65	35	4	2	12	520
38	164	96	132	49	3	1	28	473
39	174	387	38	15	10	1	14	639
40	161	367	61	14	2	2	94	701
41	280	324	27	22	3	2	30	688
42	187	402	79	30	2	0	22	722
43	101	396	34	15	1	2	21	570
44	150	480	44	16	4	3	17	714
45	113	318	16	12	1	5	16	481
46	315	323	66	30	7	3	37	781
47	316	303	32	27	2	2	27	709
48	140	427	21	9	1	2	24	624
49	196	400	14	11	2	4	40	667
50	252	293	49	33	1	5	19	652
51	135	172	102	18	0	5	26	458
52	174	185	135	17	0	4	25	540
53	90	169	266	22	2	1	22	572
54	170	417	32	12	0	0	14	645
55	228	227	219	19	4	2	24	723
56	184	267	21	14	5	1	14	506
57	268	90	80	31	7	2	30	508

Contd....

Polling Station Level Election Results

Winner, Runner-up and 3rd Party Position & Winning Margin According to Polling Stations in Kovilpatti Assembly in Assembly Election (AE) under Thoothukkudi Parliamentary Constituency in Tamil Nadu (2021)

Polling Station Number	Winner Party	Winner Votes (%)	Runner-up Party	Runner-up Votes (%)	Winning Margin Votes (%)	Third Party	Third Party Votes (%)	Other Votes (%)
58	CPI(M)	136 (38.1)	AIADMK	125 (35.01)	11 (3.09)	AMMKMNKZ	71 (19.89)	25 (7)
59	AIADMK	357 (68.52)	AMMKMNKZ	103 (19.77)	254 (48.75)	CPI(M)	37 (7.1)	24 (4.61)
60	AIADMK	295 (50.17)	AMMKMNKZ	114 (19.39)	181 (30.78)	CPI(M)	97 (16.5)	82 (13.95)
61	AIADMK	218 (47.91)	AMMKMNKZ	94 (20.66)	124 (27.25)	CPI(M)	55 (12.09)	88 (19.34)
62	AMMKMNKZ	346 (46.69)	AIADMK	183 (24.7)	163 (21.99)	CPI(M)	107 (14.44)	105 (14.17)
63	AMMKMNKZ	178 (41.78)	AIADMK	144 (33.8)	34 (7.98)	CPI(M)	60 (14.08)	44 (10.33)
63A	AMMKMNKZ	223 (48.58)	AIADMK	140 (30.5)	83 (18.08)	CPI(M)	70 (15.25)	26 (5.66)
64	AIADMK	276 (56.79)	AMMKMNKZ	121 (24.9)	155 (31.89)	IND (A)	31 (6.38)	58 (11.93)
64A	AIADMK	317 (64.69)	AMMKMNKZ	123 (25.1)	194 (39.59)	CPI(M)	18 (3.67)	32 (6.53)
65	AIADMK	250 (40.92)	AMMKMNKZ	208 (34.04)	42 (6.88)	CPI(M)	109 (17.84)	44 (7.2)
66	AIADMK	202 (41.22)	AMMKMNKZ	136 (27.76)	66 (13.46)	CPI(M)	105 (21.43)	47 (9.59)
67	AIADMK	224 (45.9)	AMMKMNKZ	116 (23.77)	108 (22.13)	CPI(M)	106 (21.72)	42 (8.61)
67A	AIADMK	249 (47.7)	AMMKMNKZ	129 (24.71)	120 (22.99)	CPI(M)	93 (17.82)	51 (9.77)
68	AIADMK	230 (46.09)	AMMKMNKZ	199 (39.88)	31 (6.21)	CPI(M)	40 (8.02)	30 (6.01)
68A	AIADMK	302 (57.63)	AMMKMNKZ	156 (29.77)	146 (27.86)	CPI(M)	22 (4.2)	44 (8.4)
69	CPI(M)	263 (63.99)	AMMKMNKZ	75 (18.25)	188 (45.74)	AIADMK	47 (11.44)	26 (6.33)
69A	CPI(M)	323 (66.6)	AMMKMNKZ	95 (19.59)	228 (47.01)	AIADMK	44 (9.07)	23 (4.74)
70	AIADMK	173 (43.03)	AMMKMNKZ	127 (31.59)	46 (11.44)	CPI(M)	51 (12.69)	51 (12.69)
70A	AIADMK	200 (48.19)	AMMKMNKZ	150 (36.14)	50 (12.05)	CPI(M)	42 (10.12)	23 (5.54)
71	AIADMK	238 (31.56)	AMMKMNKZ	227 (30.11)	11 (1.45)	CPI(M)	209 (27.72)	80 (10.61)
72	AIADMK	380 (53.98)	AMMKMNKZ	136 (19.32)	244 (34.66)	CPI(M)	102 (14.49)	86 (12.22)
73	AIADMK	205 (49.28)	CPI(M)	101 (24.28)	104 (25)	AMMKMNKZ	56 (13.46)	54 (12.98)
73A	AIADMK	262 (53.91)	CPI(M)	91 (18.72)	171 (35.19)	AMMKMNKZ	79 (16.26)	54 (11.11)
74	AMMKMNKZ	246 (45.14)	AIADMK	197 (36.15)	49 (8.99)	CPI(M)	59 (10.83)	43 (7.89)
75	AMMKMNKZ	250 (51.02)	AIADMK	185 (37.76)	65 (13.26)	CPI(M)	26 (5.31)	29 (5.92)
76	AMMKMNKZ	332 (58.66)	AIADMK	167 (29.51)	165 (29.15)	CPI(M)	36 (6.36)	31 (5.48)
77	AMMKMNKZ	277 (43.55)	AIADMK	207 (32.55)	70 (11)	CPI(M)	101 (15.88)	51 (8.02)
78	AIADMK	264 (51.46)	AMMKMNKZ	155 (30.21)	109 (21.25)	CPI(M)	63 (12.28)	31 (6.04)
79	AMMKMNKZ	477 (54.58)	AIADMK	241 (27.57)	236 (27.01)	CPI(M)	89 (10.18)	67 (7.67)
80	AMMKMNKZ	257 (67.28)	AIADMK	87 (22.77)	170 (44.51)	CPI(M)	16 (4.19)	22 (5.76)
80A	AMMKMNKZ	325 (71.43)	AIADMK	107 (23.52)	218 (47.91)	CPI(M)	9 (1.98)	14 (3.08)
81	AIADMK	320 (57.66)	AMMKMNKZ	172 (30.99)	148 (26.67)	CPI(M)	30 (5.41)	33 (5.95)
82	AIADMK	187 (53.89)	AMMKMNKZ	117 (33.72)	70 (20.17)	CPI(M)	18 (5.19)	25 (7.2)
83	AIADMK	309 (54.69)	AMMKMNKZ	174 (30.8)	135 (23.89)	CPI(M)	34 (6.02)	48 (8.5)
84	AIADMK	358 (66.17)	AMMKMNKZ	100 (18.48)	258 (47.69)	CPI(M)	50 (9.24)	33 (6.1)

Contd....

Socio-Economic Amenities - Rural

Access to Education Facilities

Particulars	Number of Villages (% of Population)				
	Available	Not Available	If Not Available (Distance of Nearest Facility)		
			A	B	C
Govt. Primary School	53 (93)	7 (7)	1 (0)	0 (0)	0 (0)
Private Primary School	19 (40)	41 (60)	0 (0)	0 (0)	0 (0)
Govt. Middle School	20 (45)	40 (55)	14 (19)	12 (15)	3 (4)
Private Middle School	7 (16)	53 (84)	6 (6)	0 (0)	0 (0)
Govt. Secondary School	9 (25)	51 (75)	20 (29)	25 (36)	4 (5)
Private Secondary School	1 (3)	59 (97)	1 (1)	0 (0)	0 (0)
Govt. Senior Secondary School	6 (18)	54 (82)	15 (20)	29 (43)	7 (11)
Private Senior Secondary School	0 (0)	60 (100)	1 (2)	1 (3)	1 (3)
Govt. Arts and Science Degree College	0 (0)	60 (100)	0 (0)	1 (0)	7 (9)
Private Arts and Science Degree College	1 (5)	59 (95)	3 (4)	12 (24)	36 (59)
Govt. Engineering College	0 (0)	60 (100)	0 (0)	0 (0)	3 (3)
Private Engineering College	1 (5)	59 (95)	3 (6)	7 (13)	46 (73)
Govt. Medicine College	0 (0)	60 (100)	0 (0)	0 (0)	60 (100)
Private Medicine College	0 (0)	60 (100)	0 (0)	0 (0)	0 (0)
Govt. Management Institute	0 (0)	60 (100)	0 (0)	1 (1)	8 (15)
Private Management Institute	0 (0)	60 (100)	2 (3)	5 (11)	44 (71)
Govt. Polytechnic	0 (0)	60 (100)	0 (0)	0 (0)	3 (2)
Private Polytechnic	1 (5)	59 (95)	4 (7)	6 (12)	46 (74)
Govt. Vocational Training School/ITI	0 (0)	60 (100)	0 (0)	11 (24)	20 (27)
Private Vocational Training School/ITI	0 (0)	60 (100)	3 (7)	9 (15)	17 (27)
Govt. Non Formal Training Centre	53 (93)	7 (7)	6 (6)	1 (1)	0 (0)
Private Non Formal Training Centre	0 (0)	60 (100)	0 (0)	0 (0)	0 (0)
Govt. School For Disabled	0 (0)	60 (100)	2 (6)	12 (21)	45 (71)
Private School For Disabled	0 (0)	60 (100)	0 (0)	0 (0)	1 (2)
Government Others	0 (0)	60 (100)	0 (0)	0 (0)	0 (0)
Private Others	0 (0)	60 (100)	0 (0)	0 (0)	0 (0)

Note : Distance A : Less than 5 km; B : Between 5-10 km; C : 10+ km.; Source : Data Analysis is based on 2011 Census.

DISCLAIMER

The Terms of Use and Disclaimer of Datanet India Private Limited (hereinafter referred to as "Datanet") for use of this analysis report of **Kovilpatti Assembly Constituency (Kovilpatti Vidhan Sabha)** :-

1. **Assembly Factbook™** is a Registered Trade Mark owned by Datanet.
2. All the maps are sketched and graphical representation only and have not been drawn to the scale and also not to represent the actual geographical area or boundary of the unit.
3. The data for the aforesaid analysis is based on authentic sources and has been culled from the various publications of Census, CSO and NSSO for district and block level data, various central and state government departments, Central & State Elections Commissions and the concerned Returning Officers' releases, Electoral Rolls, Election results and allied publications, internal assessment, surveys, estimates and analysis. Therefore, certain adjustment of data at micro level may have been done to arrive closer to the macro data.
4. Data have been provided on an "As Is" and "As AVAILABLE" basis
5. The colours shown in the maps or diagram and charts of a particular party, alliance or AC are indicative and do not represent them.
6. This publication which includes maps, sheets, graphs and data would be the property under copyright of Datanet only. The user may use these for its internal study, analysis and research purposes. It's public display, re-selling or any commercial uses by the user are not allowed.
7. Datanet has taken due care and caution in compilation and processing of data and allied information, but does not guarantee the accuracy, adequacy or completeness of any information/analysis and will be not responsible for any errors or omissions or for the results obtained from the use of such information/analysis.
8. All the contents for the publication have been culled from various authentic sources and Datanet reasonably believes such sources to be reliable, but does not make any representations, express or implied as to the accuracy or fitness of use of such information. The information or contents of the information/analysis do not constitute advice and should not be relied upon in making (or refraining from making) any decision. Any reliance placed upon the information provided by Datanet is the sole responsibility and strictly at the user's risk.
9. In no event will Datanet be liable for any damages (including, without limitation, damages for loss of business projects, or loss of profits) arising in contract, tort or otherwise from the use of or inability to use any of its contents, or from any action taken (or refrained from being taken) as a result of using the analysis or any of its contents. Datanet its directors, owners, editors, officials, employees, distributor and agents or any associate will not be liable for any errors in the information contained or any consequences arising from the use of the contents of the provided information/analysis.
10. If any provision of these terms and conditions is held invalid or illegal or unenforceable for any reason by any court of competent jurisdiction, such provision shall be severed and the remainder of provisions of the terms and conditions shall continue in full force and effect as if the Term of Use had been executed with the invalid, illegal or unenforceable provision eliminated.
11. If there are any discrepancies in the information provided, please bring it to attention of Datanet for suitable rectification measures.

Buy Online This Complete Book At
Datanet India eBooks Store

www.indiastatpublications.com

or go directly at

[http://www.indiastatpublications.com/
Assembly_factbook/Tamil_Nadu/Thoothukkudi/ Kovilpatti](http://www.indiastatpublications.com/Assembly_factbook/Tamil_Nadu/Thoothukkudi/Kovilpatti)

 **indiastat**elections

