



Tamil Nadu

# Assembly Factbook™

Bodinayakanur Assembly Constituency



Key Electoral Data of Bodinayakanur  
Assembly Constituency (Vidhan Sabha)

Tamil Nadu

# **Assembly Factbook™**

Bodinayakanur Assembly Constituency



Bodinayakanur Vidhan Sabha

## **Editor & Director**

Dr. R.K. Thukral

## **Research Editor**

Dr. Shafeeq Rahman

## **Compiled, Researched and Published by Datanet India Pvt. Ltd.**

D-100, 1st Floor,

Okhla Industrial Area, Phase-I,  
New Delhi- 110020.

Ph.: 91-11- 43580781-84

Email : support@indiastatpublications.com

Website : www.indiastatelections.com

## **Online Book Store :**

www.indiastatpublications.com

**Report No. :** AFB/TN-200-0123

**ISBN :** 978-93-5313-728-1

**First Edition :** January, 2018

**Sixth Updated Edition :** January, 2023

**Price :** Rs. 11500/-

US\$ 310

**© Datanet India Pvt. Ltd.**

All rights reserved. No part of this book may be reproduced, stored in a retrieval system or transmitted in any form or by any means, mechanical photocopying, photographing, scanning, recording or otherwise without the prior written permission of the publisher. Please refer to Disclaimer at page no. 253 for the use of this publication.

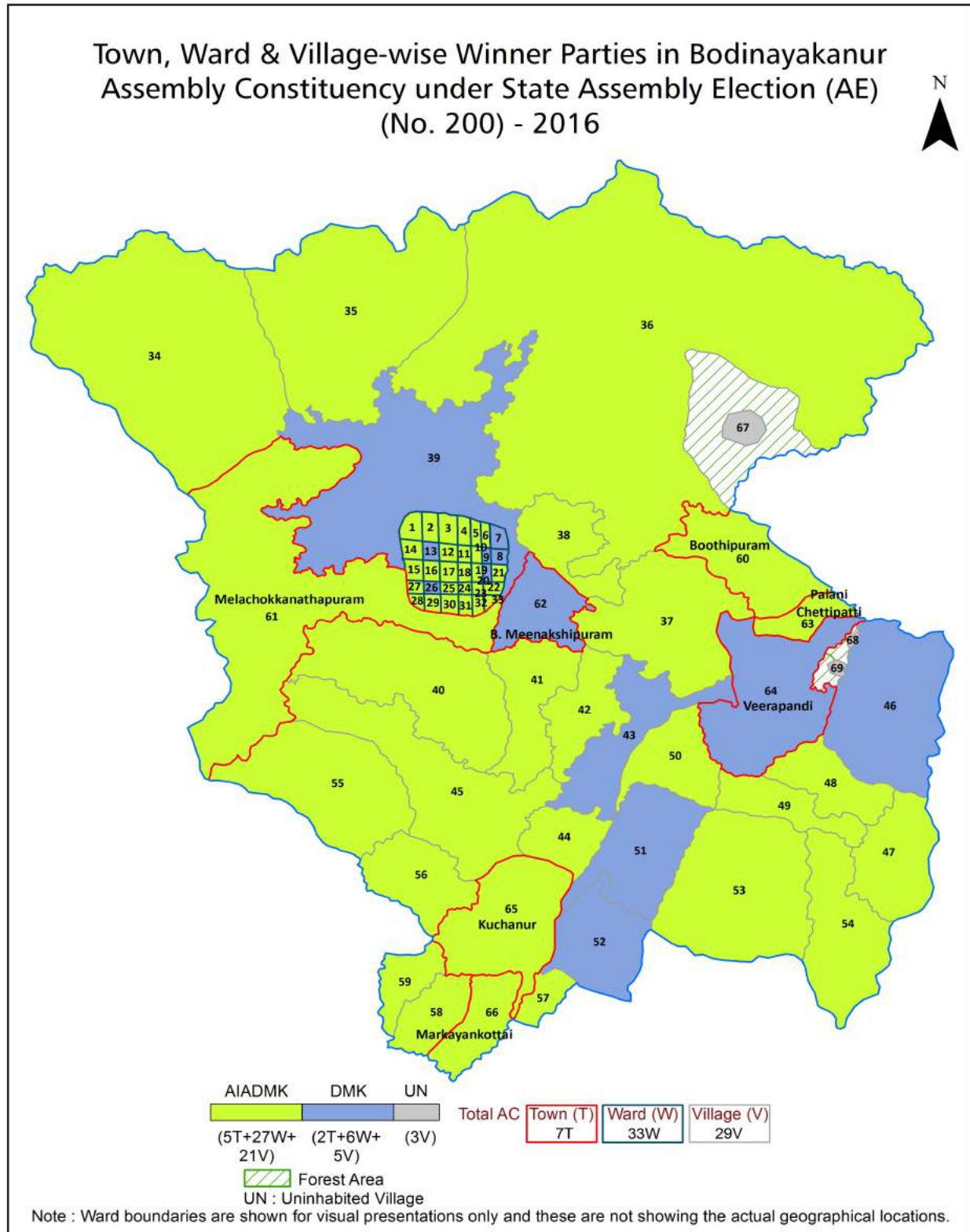
Printed in India

## Contents

No.	Particulars	Page No.
	<b>Introduction</b>	
1	Assembly Constituency - (Vidhan Sabha) at a Glance   Features of Assembly as per Delimitation Commission of India (2008)	1-2
	<b>Location and Political Maps</b>	
2	Location Map   Boundaries of Assembly Constituency - (Vidhan Sabha) in District   Boundaries of Assembly Constituency under Parliamentary Constituency - (Lok Sabha)   Town, Ward & Village-wise Winner Parties- 2021, 2019, 2016, 2014, 2011 and 2009	3-11
	<b>Administrative Setup (2011)</b>	
3	District   Sub-district   Towns   Villages   Inhabited Villages   Uninhabited Villages   Village Panchayat   Intermediate Panchayat	12-15
	<b>Demographics (2011)</b>	
4	Population   Households   Rural/Urban Population   Towns, Ward and Villages by Population Size   Sex Ratio (Total & 0-6 Years)   Religious Population   Social Population   Literacy Rate	16-18
	<b>Electoral Features</b>	
5	Important Dates of Last Elections Held   Electors by Gender   Service Electors   Voters   Voters Turnout   Polling Stations & Average Number of Electors per Polling Station   Electors by Age Group   Present Elected Representatives	19-24
	<b>Historical Summary Election Results</b>	
6	Vote Share of Major Parties   Winning Margin (Number & Percentage)   Polarity of Parties   Summary Result of Assembly Segment of Parliamentary Elections 2019, 2014, 2009, 2004 and 1999   Summary Result of Assembly Elections 2021, 2016, 2011, 2006, 2001, 1996, 1991, 1989, 1984, 1980, 1977, 1971 and 1967	25-46
	<b>Polling Station Level Election Results</b>	
7	Name and Number of Polling Station 2021, 2019, 2016, 2014, 2011 and 2009   Polling Station-wise Electors, Voters & Voters Turnout 2021, 2019, 2016, 2014, 2011 and 2009   Polling Station wise Elections Results 2021, 2019, 2016, 2014, 2011 and 2009	47-232
	<b>Share of Assembly Constituency</b>	
8	Share of Assembly Constituency - (Vidhan Sabha) in State, District and Parliamentary Constituency - (Lok Sabha)	233
	<b>Socio-Economic Amenities (2011)</b>	
9	Access to Administrative Units   Agricultural, Manufacturing and Industrial Commodities   Demographic Indicators   Education   Health & Manpower   Drinking Water Supply   Sanitation   Entertainment and Recreations Infrastructure   Power   Food Allocation Distribution and Marketing of Agriculture Commodities Infrastructure   Transport and Road Infrastructure   Communication   Banking and Financial Services   Land Use   Irrigation Source	234-249
10	<b>Abbreviation &amp; Sources</b>	250-252
11	<b>Disclaimer</b>	253



## Location & Political Map



## Administrative Setup

### List of Village Panchayat & Intermediate Panchayat (Block) Name - 2011

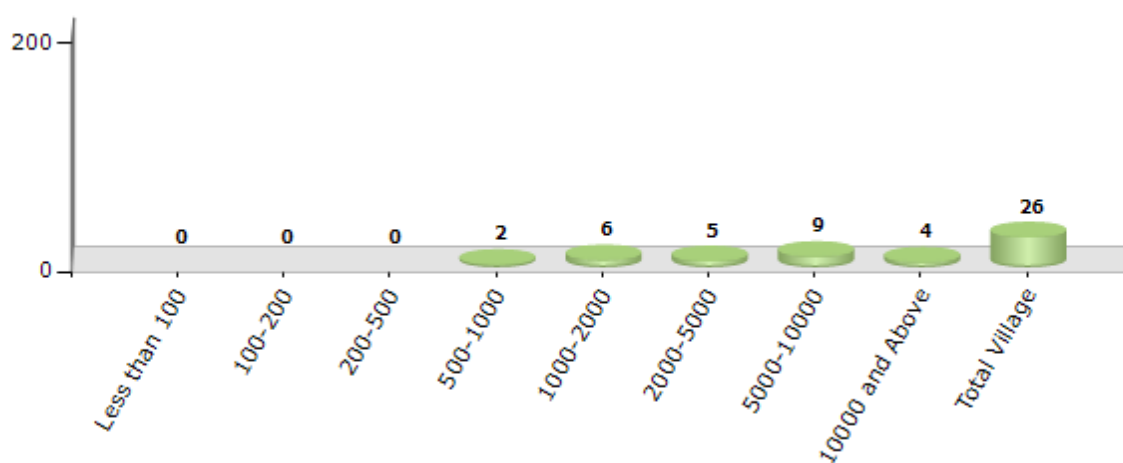
Village Name	Village Panchayat Name	Intermediate Panchayat Name
Ahamalai	Ahamalai	Bodinayakanur
Ammapatti (Bodi)	Sillamarathupatti, Ammapatt	Bodinayakanur
Bodi Hill North	Anaikaraipatti	Bodinayakanur
Bodinayackanur	Anaikaraipatti	Bodinayakanur
Dombucheri	Dombucheri	Bodinayakanur
Govindanagaram	Govindanagaram , Ambasamudram, Kupinaickenpatti	Theni
Jangalpatty	Venkatachalapuram, Jangalpatt	Theni
Kodangipatti	Kodangipatti , Manjinaickenpatti	Bodinayakanur
Koduvilarpatty	Nagalapuram, Aranmanaipudur, Koduvilarpatty	Theni
Kottagudi	Kottagudi	Bodinayakanur
Kottur	Kottur	Theni
Kulaiyanur	Kulaiyanur	Bodinayakanur
Markeyankottai	Ayyampatty	Chinnamanur
Meenakshipuram (Bodi)	Anaikaraipatti	Bodinayakanur
Poomalaikundu	Poomalaikundu , Kattunaickenpatty, Dharmapuri	Theni
Pottipuram	Errananpatti, Pottipura	Chinnamanur
Pulanandapuram	Pulanandapuram	Chinnamanur
Pulikkuthi	Pulikkuthi	Chinnamanur
Rasingapuram	Nagalapuram, Maniampatti, Rasingapuram	Bodinayakanur
Sankarapuram	Sankarapuram	Chinnamanur
Seelayampatty	Seelayampatty	Theni
Silamalai	Silamalai	Bodinayakanur
Thadicheri	Srirangapuram, Thadicher	Theni
Thappukundu	Thappukundu	Theni
Upparpatty	Upparpatty	Theni
Uppukottai	Uppukottai , Kamarajapuram	Bodinayakanur

## Demographics

### Number of Villages by Population Size - 2011

Less than 100	100-200	200-500	500-1000	1000-2000	2000-5000	5000-10000	10000 and Above	Total Village
0	0	0	2	6	5	9	4	26

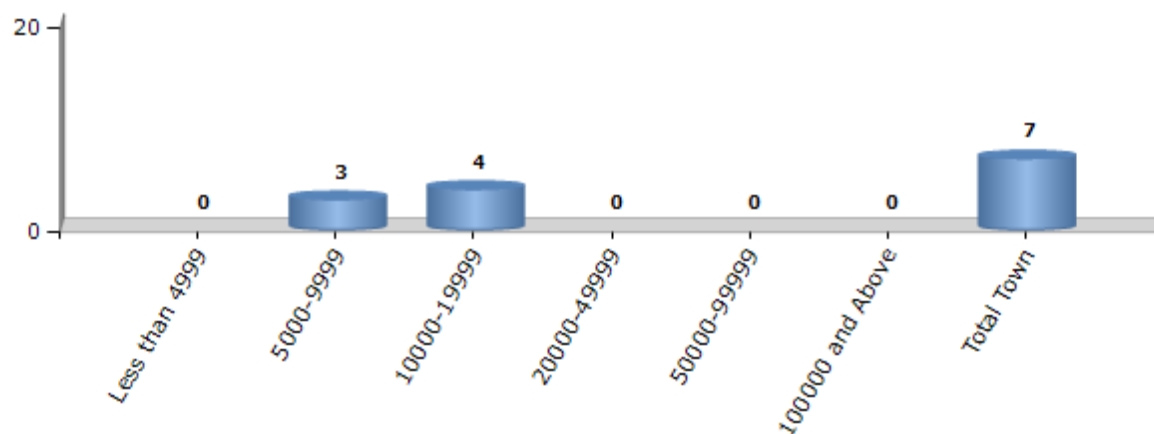
Number of Villages by Population Size - 2011



### Number of Towns by Population Size - 2011

Less than 4999	5000-9999	10000-19999	20000-49999	50000-99999	100000 and Above	Total Town
0	3	4	0	0	0	7

Number of Towns by Population Size - 2011

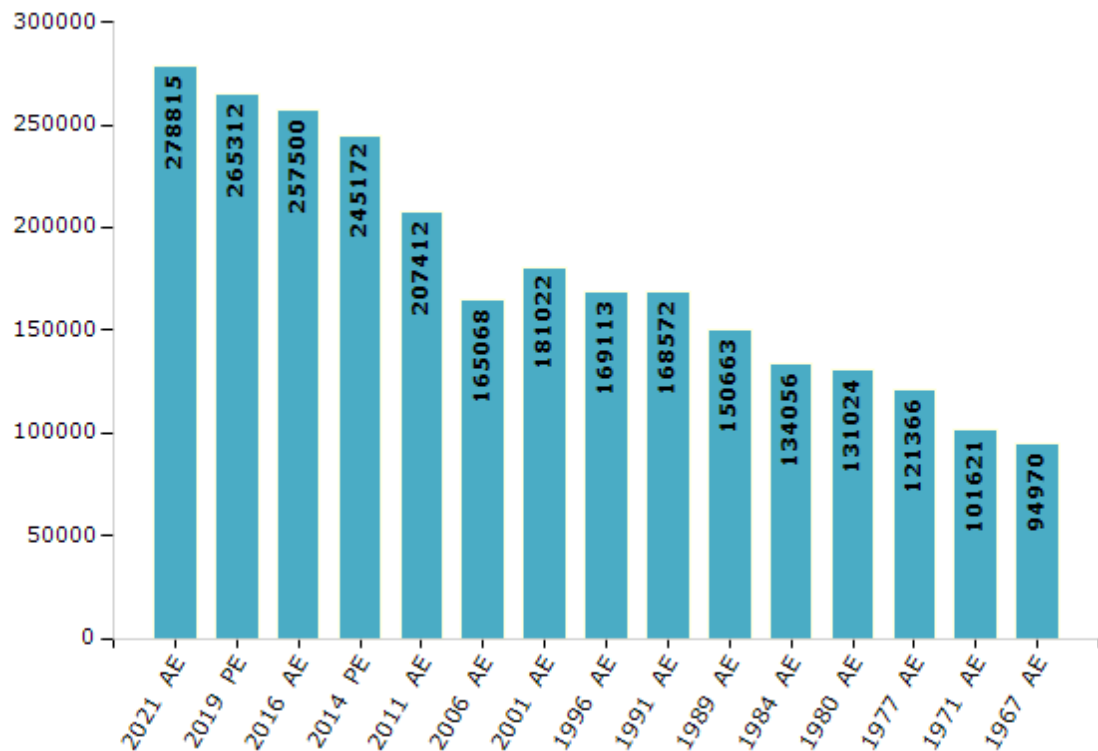


## Electoral Features

### Electors by Male & Female

Year	Male	Female	Others	Total	Year	Male	Female	Others	Total
2021 AE	136967	141827	21	278815	1999 PE	-	-	-	-
2019 PE	131175	134121	16	265312	1996 AE	84555	84558	-	169113
2016 AE	127559	129928	13	257500	1991 AE	84106	84466	-	168572
2014 PE	122600	122565	7	245172	1989 AE	75407	75256	-	150663
2011 AE	104238	103174	-	207412	1984 AE	67043	67013	-	134056
2009 PE	-	-	-	-	1980 AE	64712	66312	-	131024
2006 AE	80778	84290	-	165068	1977 AE	60955	60411	-	121366
2004 PE	-	-	-	-	1971 AE	49855	51766	-	101621
2001 AE	90274	90748	-	181022	1967 AE	-	-	-	94970

Number of Electors



**Note :** AE : Assembly Election, PE : Assembly Segment of Parliamentary Election



## Historical Summary Election Results

### Summary Result of Assembly Election - 2016

Candidate Name	Party	Votes	Votes %
O. Panneerselvam	AIADMK	99531	49.38
S. Lakshmanan	DMK	83923	41.63
A.Veerabadran	DMDK	6889	3.42
V. Venkateswaran	BJP	3250	1.61
P. Anbalagan	NTK	1324	0.66
V. Thangadurai	BSP	594	0.29
S. Manikandan	IND	592	0.29
M. Mariselvam	IND	438	0.22
A.Ramakrishnan	PMK	405	0.2
D. Maheswari	SHS	385	0.19
R. Suresh	IND	364	0.18
M. Suthanthiravel	IND	355	0.18
M. Radha Krishnan	PPIS	276	0.14
V.S. Gour Mohan Dass	TMMK	221	0.11
K. Pandian	RPI(A)	186	0.09
K.S. Selvam	IND	168	0.08
V. Murugesan	IND	155	0.08
S.K. Mariappan	IND	151	0.07
K. Jayamani	IND	93	0.05
N. Muniraja	IND	91	0.05
V. Nagajothi	SP	83	0.04
C. Sivakumar	YSP	72	0.04
K.Nathiyazagan	JD(U)	67	0.03
	NOTA	1966	0.98

## Polling Station Level Election Results

### Number and Name of Polling Stations (PS) (2021)

Number of Polling Stations	Name of Polling Stations	Number of Polling Stations	Name of Polling Stations
1	Panchayat Union Ele. School, Kottakudi	20	Govt. Kallar Ele. School, Additional Building, North Side, Valaiyathupatti
2	Panchayat Union Middle School, Kurangani	21	Govt. Kallar Ele. School, South Side, Valaiyathupatti
3	Radio Room, Karippatti	22	Govt. Kallar Ele. School, Additional Building, South Side, Valaiyathupatti
4	Panchayat Union Ele. School, Kozhukkumalai	23	Govt. Kallar Ele. School, Additional Building, North Side, Valaiyathupatti
5	Jesuva Memorial Ele. School, (Block -2), Central Station	24	Panchayat Union Ele. School, New Building Western Side, Athipatti
6	Veeravel Ele. School, (Block -3), Top Station	25	Panchayat Union Ele. School, New Building, North Side, Manjinayakkanpatti
7	Govt. Kallar High School, Old Building, Eastern side, IV Std., Room, B.Anaikaraipatti	26	Panchayat Union Ele. School, New Western Building, South Side, Manjinayakkanpatti
7A	Govt. Kallar High School, Old Building, Eastern side, IV Std., Room, B.Anaikaraipatti	27	Panchayat Union Ele. School, Additional New Building, South Block, Eastern Side, Manjinayakkanpatti
8	Govt. Kallar High School, New Building, VI Std., Room, Near Computer Room, B.Anaikaraipatti	28	Panchayat Union Middle School, Valayapatti
9	Panchayat Union Middle School, South Side, Munthal	28A	Panchayat Union Middle School, Valayapatti
10	Panchayat Union Middle School, North Side, Munthal	29	Adidraavidar Welfare Ele.School, North Block, B.Meenakshipuram
11	Panchayat Union Middle School Western Side, Agamalai	30	Ramapalanivelsamy Middle School, Part Building, B.Meenakshipuram
12	Govt. Adidraavidar Residential School, North Block Upstairs, Kannakarai	31	Adidraavidar Welfare Ele. School, South Block, B.meenakshipuram
13	Panchayat Union Elementary School, Oothukadu	32	Panchayat Union Primary School, North Building, Pottalkalam
14	Govt. Hr.Sec. School, East Block, Boothipuram	33	Govt. Kallar Ele. School, North Block, B.Meenakchipuram
15	Govt. Hr.Sec. School, West Block, Boothipuram	34	Govt. Kallar Ele. School, Southern Side, B.meenakchipuram.
16	Govt. Hr. Sec. School, South Block, Eastern Side, Boothipuram	34A	Govt. Kallar Ele. School, Southern Side, B.meenakchipuram.
17	Panchayat Union Ele. School, Western Side, North Block, Boothipuram	35	Hindu Aided Ele. School, B.meenakchipuram
18	Panchayat Union Ele. School, Eastern Side, North Block, Boothipuram	36	Adidraavidar Welfare Middle School, Centre New Building, Dhurairajapuram Colony
19	Govt. Hr. Sec. School, North side Eastern Building, Western Portion, Boothipuram	37	Adidraavidar Welfare Middle School, West Side, New Building, Dhurairajapuram Colony
19A	Govt. Hr. Sec. School, North side Eastern Building, Western Portion, Boothipuram	38	Kadiria Primary School, North Building Boyan Thurai Road, Bodinayakanur

Contd....

## Polling Station Level Election Results

### Polling Station-wise Votes Secured by Overall Top Five Parties in Bodinayakanur Assembly in Assembly Election (AE) under Theni Parliamentary Constituency in Tamil Nadu (2021)

Number of Polling Station	Winner - O.Panneer selvam (AIADMK)	Runner-up - Thangatamil selvan (DMK)	3rd - M.Prem Chandar (NTK)	4th - M.Muthusamy (AMMKMNKZ)	5th - P.Ganesh Kumar (MNM)	NOTA	Other	Total Votes Secured
33	316	237	43	8	17	4	25	650
34	264	147	33	8	1	2	8	463
34A	249	228	31	6	5	3	12	534
35	297	248	38	32	8	2	5	630
36	205	283	15	0	2	2	9	516
37	267	310	28	2	2	3	8	620
38	206	219	17	23	11	4	7	487
39	502	247	23	16	2	3	8	801
40	349	87	17	9	5	3	10	480
40A	344	109	26	8	5	2	4	498
41	109	295	16	11	4	0	6	441
41A	182	182	18	24	5	2	4	417
42	182	143	25	8	4	2	8	372
42A	208	146	21	4	5	4	1	389
43	292	212	24	6	6	4	6	550
44	173	325	34	8	5	2	4	551
45	170	204	26	4	5	5	5	419
45A	164	146	24	8	8	1	6	357
46	389	253	26	6	20	5	10	709
47	287	164	27	11	3	0	7	499
47A	251	106	33	1	13	7	5	416
48	115	231	9	3	6	4	3	371
48A	169	113	20	7	9	2	7	327
49	549	119	22	6	6	1	6	709
50	435	246	35	26	14	6	15	777
51	364	255	32	12	12	4	7	686
52	245	181	14	10	5	1	1	457
52A	268	302	17	26	4	1	11	629
53	331	164	25	7	23	4	4	558
54	182	197	24	3	16	5	9	436
55	240	126	26	11	15	6	3	427
55A	219	144	21	5	11	1	2	403
56	218	332	11	2	5	4	6	578
57	249	139	20	1	2	2	5	418
57A	228	112	28	11	6	2	1	388

Contd....

## Polling Station Level Election Results

**Winner, Runner-up and 3rd Party Position & Winning Margin According to Polling Stations in Bodinayakanur Assembly in Assembly Election (AE) under Theni Parliamentary Constituency in Tamil Nadu (2021)**

Polling Station Number	Winner Party	Winner Votes (%)	Runner-up Party	Runner-up Votes (%)	Winning Margin Votes (%)	Third Party	Third Party Votes (%)	Other Votes (%)
58	AIADMK	435 (63.13)	DMK	167 (24.24)	268 (38.89)	NTK	39 (5.66)	48 (6.97)
59	AIADMK	280 (46.74)	DMK	211 (35.23)	69 (11.51)	NTK	47 (7.85)	61 (10.18)
60	AIADMK	358 (52.42)	DMK	207 (30.31)	151 (22.11)	NTK	53 (7.76)	65 (9.52)
61	AIADMK	189 (60.19)	DMK	80 (25.48)	109 (34.71)	NTK	21 (6.69)	24 (7.64)
61A	AIADMK	198 (51.97)	DMK	124 (32.55)	74 (19.42)	MNM	32 (8.4)	27 (7.09)
62	AIADMK	253 (52.06)	DMK	162 (33.33)	91 (18.73)	NTK	23 (4.73)	48 (9.88)
62A	AIADMK	274 (54.58)	DMK	151 (30.08)	123 (24.5)	NTK	44 (8.76)	33 (6.57)
63	AIADMK	320 (57.35)	DMK	163 (29.21)	157 (28.14)	NTK	25 (4.48)	50 (8.96)
64	AIADMK	258 (50.29)	DMK	192 (37.43)	66 (12.86)	NTK	37 (7.21)	26 (5.07)
65	AIADMK	193 (52.88)	DMK	126 (34.52)	67 (18.36)	NTK	22 (6.03)	24 (6.58)
66	AIADMK	398 (60.86)	DMK	176 (26.91)	222 (33.95)	NTK	37 (5.66)	43 (6.57)
67	DMK	286 (44.97)	AIADMK	255 (40.09)	31 (4.88)	MNM	41 (6.45)	54 (8.49)
68	AIADMK	230 (52.87)	DMK	141 (32.41)	89 (20.46)	NTK	29 (6.67)	35 (8.05)
68A	AIADMK	165 (41.35)	DMK	160 (40.1)	5 (1.25)	NTK	37 (9.27)	37 (9.27)
69	AIADMK	202 (48.33)	DMK	164 (39.23)	38 (9.1)	NTK	17 (4.07)	35 (8.37)
69A	AIADMK	167 (44.3)	DMK	149 (39.52)	18 (4.78)	NTK	30 (7.96)	31 (8.22)
70	AIADMK	326 (42.28)	DMK	316 (40.99)	10 (1.29)	NTK	55 (7.13)	74 (9.6)
71	AIADMK	303 (44.76)	DMK	280 (41.36)	23 (3.4)	NTK	42 (6.2)	52 (7.68)
72	AIADMK	196 (50.65)	DMK	140 (36.18)	56 (14.47)	NTK	26 (6.72)	25 (6.46)
72A	AIADMK	139 (43.57)	DMK	128 (40.13)	11 (3.44)	NTK	25 (7.84)	27 (8.46)
73	DMK	247 (43.18)	AIADMK	239 (41.78)	8 (1.4)	NTK	37 (6.47)	49 (8.57)
74	DMK	194 (41.1)	AIADMK	190 (40.25)	4 (0.85)	MNM	38 (8.05)	50 (10.59)
74A	AIADMK	207 (43.49)	DMK	193 (40.55)	14 (2.94)	NTK	40 (8.4)	36 (7.56)
75	AIADMK	256 (48.3)	DMK	204 (38.49)	52 (9.81)	MNM	31 (5.85)	39 (7.36)
76	DMK	400 (59.52)	AIADMK	221 (32.89)	179 (26.63)	NTK	26 (3.87)	25 (3.72)
77	DMK	244 (47.1)	AIADMK	225 (43.44)	19 (3.66)	NTK	27 (5.21)	22 (4.25)
78	DMK	278 (49.03)	AIADMK	217 (38.27)	61 (10.76)	NTK	42 (7.41)	30 (5.29)
79	DMK	201 (54.18)	AIADMK	128 (34.5)	73 (19.68)	MNM	19 (5.12)	23 (6.2)
79A	DMK	369 (62.12)	AIADMK	188 (31.65)	181 (30.47)	NTK	17 (2.86)	20 (3.37)
80	AIADMK	322 (54.21)	DMK	197 (33.16)	125 (21.05)	NTK	48 (8.08)	27 (4.55)
81	DMK	321 (49.38)	AIADMK	230 (35.38)	91 (14)	NTK	42 (6.46)	57 (8.77)
82	DMK	265 (49.17)	AIADMK	186 (34.51)	79 (14.66)	NTK	46 (8.53)	42 (7.79)
83	AIADMK	303 (42.86)	DMK	277 (39.18)	26 (3.68)	NTK	73 (10.33)	54 (7.64)
84	AIADMK	183 (41.78)	DMK	177 (40.41)	6 (1.37)	NTK	54 (12.33)	24 (5.48)
85	DMK	336 (47.32)	AIADMK	293 (41.27)	43 (6.05)	NTK	41 (5.77)	40 (5.63)

Contd....

## Socio-Economic Amenities - Rural

### Access to Education Facilities

Particulars	Number of Villages (% of Population)				
	Available	Not Available	If Not Available (Distance of Nearest Facility)		
			A	B	C
Govt. Primary School	25 (100)	1 (0)	0 (0)	1 (0)	0 (0)
Private Primary School	14 (76)	12 (24)	0 (0)	0 (0)	0 (0)
Govt. Middle School	24 (99)	2 (1)	1 (0)	1 (0)	0 (0)
Private Middle School	10 (63)	16 (37)	0 (0)	0 (0)	0 (0)
Govt. Secondary School	14 (72)	12 (28)	5 (15)	2 (2)	2 (2)
Private Secondary School	4 (24)	22 (76)	2 (9)	0 (0)	0 (0)
Govt. Senior Secondary School	10 (57)	16 (43)	5 (15)	2 (2)	2 (2)
Private Senior Secondary School	3 (18)	23 (82)	3 (11)	2 (9)	0 (0)
Govt. Arts and Science Degree College	0 (0)	26 (100)	0 (0)	2 (6)	1 (1)
Private Arts and Science Degree College	2 (15)	24 (85)	5 (21)	9 (38)	7 (19)
Govt. Engineering College	0 (0)	26 (100)	0 (0)	0 (0)	1 (5)
Private Engineering College	1 (14)	25 (86)	0 (0)	6 (20)	18 (61)
Govt. Medicine College	0 (0)	26 (100)	0 (0)	1 (14)	23 (79)
Private Medicine College	0 (0)	26 (100)	0 (0)	0 (0)	2 (7)
Govt. Management Institute	0 (0)	26 (100)	0 (0)	2 (15)	11 (36)
Private Management Institute	1 (8)	25 (92)	0 (0)	1 (1)	11 (40)
Govt. Polytechnic	0 (0)	26 (100)	0 (0)	0 (0)	0 (0)
Private Polytechnic	2 (23)	24 (77)	1 (6)	7 (23)	16 (49)
Govt. Vocational Training School/ITI	0 (0)	26 (100)	0 (0)	3 (22)	6 (23)
Private Vocational Training School/ITI	1 (5)	25 (95)	3 (20)	4 (10)	9 (20)
Govt. Non Formal Training Centre	25 (100)	1 (0)	0 (0)	1 (0)	0 (0)
Private Non Formal Training Centre	0 (0)	26 (100)	0 (0)	0 (0)	0 (0)
Govt. School For Disabled	0 (0)	26 (100)	0 (0)	2 (15)	7 (24)
Private School For Disabled	1 (9)	25 (91)	2 (11)	4 (16)	10 (25)
Government Others	0 (0)	26 (100)	0 (0)	0 (0)	0 (0)
Private Others	0 (0)	26 (100)	0 (0)	0 (0)	1 (8)

Note : Distance A : Less than 5 km; B : Between 5-10 km; C : 10+ km.; Source : Data Analysis is based on 2011 Census.

## DISCLAIMER

The Terms of Use and Disclaimer of Datanet India Private Limited (hereinafter referred to as "Datanet") for use of this analysis report of **Bodinayakanur Assembly Constituency (Bodinayakanur Vidhan Sabha)** :-

1. **Assembly Factbook™** is a Registered Trade Mark owned by Datanet.
2. All the maps are sketched and graphical representation only and have not been drawn to the scale and also not to represent the actual geographical area or boundary of the unit.
3. The data for the aforesaid analysis is based on authentic sources and has been culled from the various publications of Census, CSO and NSSO for district and block level data, various central and state government departments, Central & State Elections Commissions and the concerned Returning Officers' releases, Electoral Rolls, Election results and allied publications, internal assessment, surveys, estimates and analysis. Therefore, certain adjustment of data at micro level may have been done to arrive closer to the macro data.
4. Data have been provided on an "As Is" and "As AVAILABLE" basis
5. The colours shown in the maps or diagram and charts of a particular party, alliance or AC are indicative and do not represent them.
6. This publication which includes maps, sheets, graphs and data would be the property under copyright of Datanet only. The user may use these for its internal study, analysis and research purposes. It's public display, re-selling or any commercial uses by the user are not allowed.
7. Datanet has taken due care and caution in compilation and processing of data and allied information, but does not guarantee the accuracy, adequacy or completeness of any information/analysis and will be not responsible for any errors or omissions or for the results obtained from the use of such information/analysis.
8. All the contents for the publication have been culled from various authentic sources and Datanet reasonably believes such sources to be reliable, but does not make any representations, express or implied as to the accuracy or fitness of use of such information. The information or contents of the information/analysis do not constitute advice and should not be relied upon in making (or refraining from making) any decision. Any reliance placed upon the information provided by Datanet is the sole responsibility and strictly at the user's risk.
9. In no event will Datanet be liable for any damages (including, without limitation, damages for loss of business projects, or loss of profits) arising in contract, tort or otherwise from the use of or inability to use any of its contents, or from any action taken (or refrained from being taken) as a result of using the analysis or any of its contents. Datanet its directors, owners, editors, officials, employees, distributor and agents or any associate will not be liable for any errors in the information contained or any consequences arising from the use of the contents of the provided information/analysis.
10. If any provision of these terms and conditions is held invalid or illegal or unenforceable for any reason by any court of competent jurisdiction, such provision shall be severed and the remainder of provisions of the terms and conditions shall continue in full force and effect as if the Term of Use had been executed with the invalid, illegal or unenforceable provision eliminated.
11. If there are any discrepancies in the information provided, please bring it to attention of Datanet for suitable rectification measures.



**Buy Online This Complete Book At**  
**Datanet India eBooks Store**

[www.indiastatpublications.com](http://www.indiastatpublications.com)

or go directly at

[http://www.indiastatpublications.com/  
Assembly\\_factbook/Tamil\\_Nadu/Theni/ Bodinayakanur](http://www.indiastatpublications.com/Assembly_factbook/Tamil_Nadu/Theni/Bodinayakanur)

 **indiastat**elections

