



Tamil Nadu

# Assembly Factbook™

Thiruvaiyaru Assembly Constituency



Key Electoral Data of Thiruvaiyaru  
Assembly Constituency (Vidhan Sabha)

Tamil Nadu

# Assembly Factbook™

Thiruvaiyaru Assembly Constituency



Thiruvaiyaru Vidhan Sabha

## **Editor & Director**

Dr. R.K. Thukral

## **Research Editor**

Dr. Shafeeq Rahman

## **Compiled, Researched and Published by Datanet India Pvt. Ltd.**

D-100, 1st Floor,

Okhla Industrial Area, Phase-I,  
New Delhi- 110020.

Ph.: 91-11- 43580781-84

Email : support@indiastatpublications.com

Website : www.indiastatelections.com

## **Online Book Store :**

www.indiastatpublications.com

**Report No. :** AFB/TN-173-0123

**ISBN :** 978-93-5313-872-1

**First Edition :** January, 2018

**Sixth Updated Edition :** January, 2023

**Price :** Rs. 11500/-

US\$ 310

**© Datanet India Pvt. Ltd.**

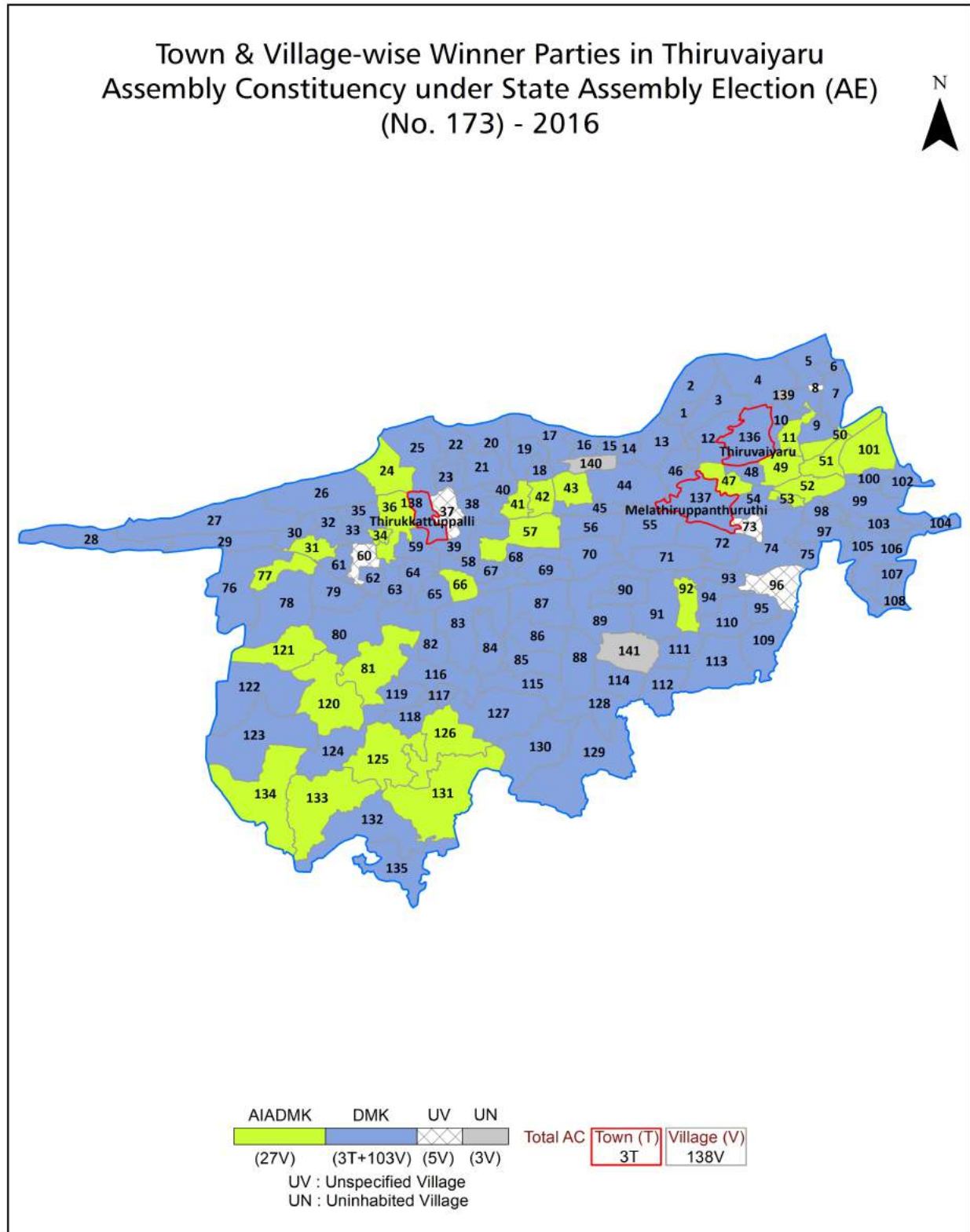
All rights reserved. No part of this book may be reproduced, stored in a retrieval system or transmitted in any form or by any means, mechanical photocopying, photographing, scanning, recording or otherwise without the prior written permission of the publisher. Please refer to Disclaimer at page no. 259 for the use of this publication.

Printed in India

## Contents

No.	Particulars	Page No.
	<b>Introduction</b>	
1	Assembly Constituency - (Vidhan Sabha) at a Glance   Features of Assembly as per Delimitation Commission of India (2008)	1-2
	<b>Location and Political Maps</b>	
2	Location Map   Boundaries of Assembly Constituency - (Vidhan Sabha) in District   Boundaries of Assembly Constituency under Parliamentary Constituency - (Lok Sabha)   Town & Village-wise Winner Parties- 2021, 2019, 2016, 2014, 2011 and 2009	3-11
	<b>Administrative Setup (2011)</b>	
3	District   Sub-district   Towns   Villages   Inhabited Villages   Uninhabited Villages   Village Panchayat   Intermediate Panchayat	12-19
	<b>Demographics (2011)</b>	
4	Population   Households   Rural/Urban Population   Towns and Villages by Population Size   Sex Ratio (Total & 0-6 Years)   Religious Population   Social Population   Literacy Rate	20-21
	<b>Electoral Features</b>	
5	Important Dates of Last Elections Held   Electors by Gender   Service Electors   Voters   Voters Turnout   Polling Stations & Average Number of Electors per Polling Station   Electors by Age Group   Present Elected Representatives	22-27
	<b>Historical Summary Election Results</b>	
6	Vote Share of Major Parties   Winning Margin (Number & Percentage)   Polarity of Parties   Summary Result of Assembly Segment of Parliamentary Elections 2019, 2014, 2009, 2004 and 1999   Summary Result of Assembly Elections 2021, 2016, 2011, 2006, 2001, 1996, 1991, 1989, 1984, 1980, 1977, 1971 and 1967	28-49
	<b>Polling Station Level Election Results</b>	
7	Name and Number of Polling Station 2021, 2019, 2016, 2014, 2011 and 2009   Polling Station-wise Electors, Voters & Voters Turnout 2021, 2019, 2016, 2014, 2011 and 2009   Polling Station wise Elections Results 2021, 2019, 2016, 2014, 2011 and 2009	50-238
	<b>Share of Assembly Constituency</b>	
8	Share of Assembly Constituency - (Vidhan Sabha) in State, District and Parliamentary Constituency - (Lok Sabha)	239
	<b>Socio-Economic Amenities (2011)</b>	
9	Access to Administrative Units   Agricultural, Manufacturing and Industrial Commodities   Demographic Indicators   Education   Health & Manpower   Drinking Water Supply   Sanitation   Entertainment and Recreations Infrastructure   Power   Food Allocation Distribution and Marketing of Agriculture Commodities Infrastructure   Transport and Road Infrastructure   Communication   Banking and Financial Services   Land Use   Irrigation Source	240-255
10	<b>Abbreviation &amp; Sources</b>	256-258
11	<b>Disclaimer</b>	259

## Location & Political Map





## Administrative Setup

### List of Village Panchayat & Intermediate Panchayat (Block) Name - 2011

Village Name	Village Panchayat Name	Intermediate Panchayat Name
Kandamangalam	Venkatesamudram	Thiruvaiyaru
Kandiyur	Kandiyur	Thiruvaiyaru
Kangeyampatti	Kangeyampatti	Budalur
Karkudi	Karkudi , Thillaisthanam	Thiruvaiyaru
Karuppur	Karuppur	Thiruvaiyaru
Karur	Keelathirupanthuruthi	Thiruvaiyaru
Achampatti	Achampatti	Budalur
Katchamangalam	Katchamangalam	Budalur
Achanur	Vaidyanathanpettai	Thiruvaiyaru
Keelathirupanthuruthi	Keelathirupanthuruthi	Thiruvaiyaru
Adanjur	Ammayagaram	Thiruvaiyaru
Kondavattanthidal	Kondavattanthidal	Thanjavur
Agarapettai	Agarapettai	Budalur
Konerirajapuram	Konerirajapuram	Thiruvaiyaru
Alakudi Chief	Alakudi	Thanjavur
Koothur	Koothur	Budalur
Alamelupuram	Alamelupuram	Budalur
Kotrapatti	Kangeyampatti	Budalur
Allur	Allur	Thiruvaiyaru
Koviladi	Koviladi, Thogur	Budalur
Ambathumelagaram	Kadambankudi, Ambathumelagaram	Thiruvaiyaru
Kovilpathu	Kovilpathu	Budalur
Ammayagaram	Ammayagaram	Thiruvaiyaru
Kudalur	Gudalur	Thanjavur
Arcadu	Arcadu	Budalur
Avarampatti	Avarampatti	Budalur
Kulimathur	Kulimathur	Thiruvaiyaru
Avikkarai	Avikkarai	Thiruvaiyaru
Kurungalur	Kurungalur	Thanjavur

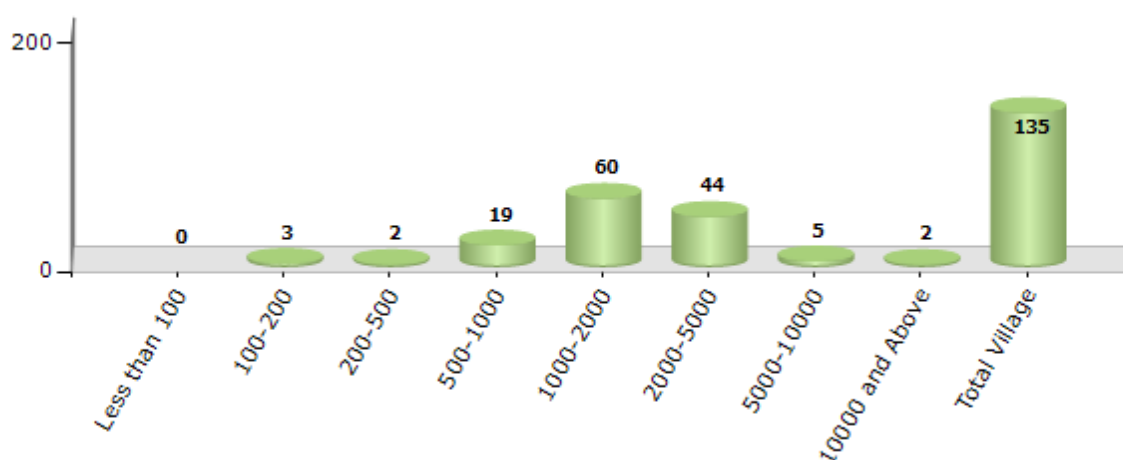
Contd....

## Demographics

### Number of Villages by Population Size - 2011

Less than 100	100-200	200-500	500-1000	1000-2000	2000-5000	5000-10000	10000 and Above	Total Village
0	3	2	19	60	44	5	2	135

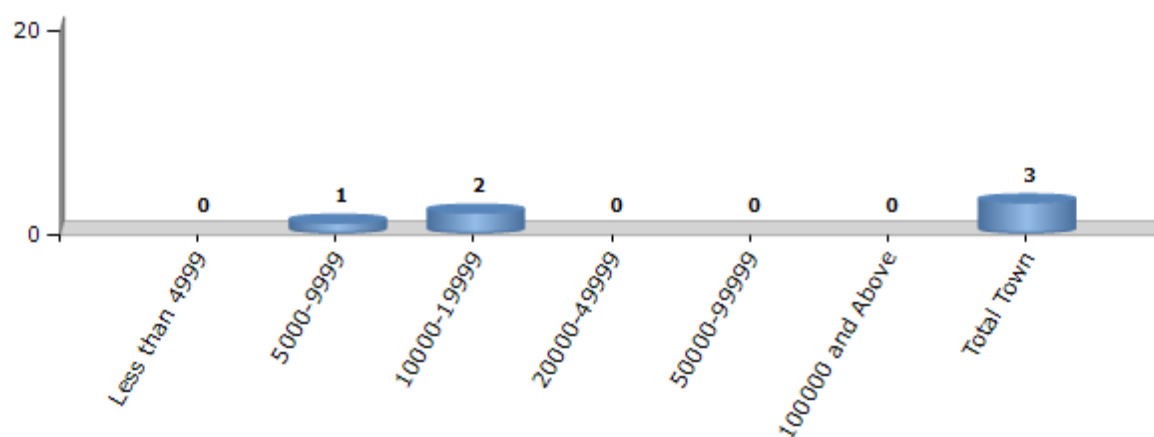
Number of Villages by Population Size - 2011



### Number of Towns by Population Size - 2011

Less than 4999	5000-9999	10000-19999	20000-49999	50000-99999	100000 and Above	Total Town
0	1	2	0	0	0	3

Number of Towns by Population Size - 2011



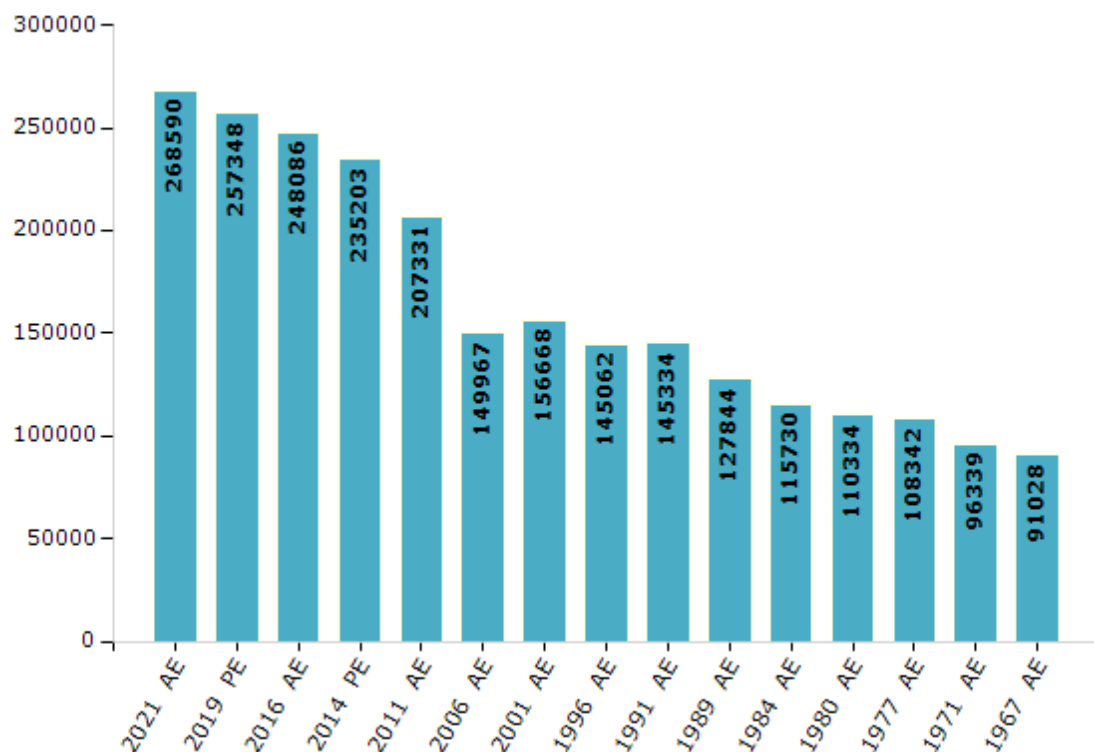
## Electoral Features

### Electors by Male & Female

Year	Male	Female	Others	Total
2021 AE	130831	137740	19	268590
2019 PE	126081	131260	7	257348
2016 AE	122170	125916	0	248086
2014 PE	117099	118104	0	235203
2011 AE	103964	103367	-	207331
2009 PE	-	-	-	-
2006 AE	73634	76333	-	149967
2004 PE	-	-	-	-
2001 AE	77630	79038	-	156668

Year	Male	Female	Others	Total
1999 PE	-	-	-	-
1996 AE	72646	72416	-	145062
1991 AE	73823	71511	-	145334
1989 AE	65114	62730	-	127844
1984 AE	58421	57309	-	115730
1980 AE	55790	54544	-	110334
1977 AE	54504	53838	-	108342
1971 AE	47447	48892	-	96339
1967 AE	-	-	-	91028

Number of Electors



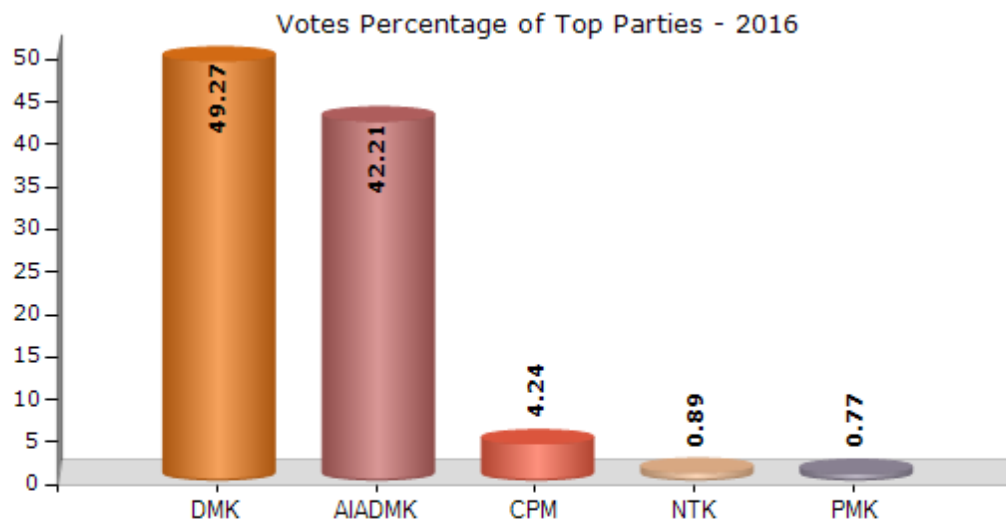
**Note :** AE : Assembly Election, PE : Assembly Segment of Parliamentary Election



## Historical Summary Election Results

### Summary Result of Assembly Election - 2016

Candidate Name	Party	Votes	Votes %
Durai.Chandrasekaran	DMK	100043	49.27
M.G.M.Subramanian	AIADMK	85700	42.21
V.Jeevakumar	CPM	8604	4.24
K.R.Shanmugham	NTK	1806	0.89
R.Kanakaraj	PMK	1571	0.77
T.Kamaraj	TMMK	1161	0.57
S.Simiyon Xavier Raj	IJK	1072	0.53
A.Mohanraj	IND	566	0.28
R.Rajkumar	IND	520	0.26
	NOTA	1987	0.98



## Polling Station Level Election Results

### Number and Name of Polling Stations (PS) (2021)

Number of Polling Stations	Name of Polling Stations	Number of Polling Stations	Name of Polling Stations
1	Panchayat Union Middle School, West Part ,Thogur 613102	17A	Panchayat Union Middle School, East facing , south portion,kuthoor- 613104
2	Panchayat Union Middle School, West Building, South Wing, Thogur 613102	18	Govt. High School, NewBuilding South Facing Room NO 3 Western Side,Vanarangudi 613104
3	Panchayat Union Middle School, East Wing, Thogur 613102	19	Govt. High School, NewBuilding South Facing Room NO 4 Eastern Side,Vanarangudi 613104
4	Govt.high School,East New Building, North Side, koviladi 613105	20	Government High School,South Facing,North Building, East portion
5	Govt.high School,East New Building, North Side, koviladi 613105	21	Panchayat Union Middle School, New Building, North Wing,Maharajapuram 613104
6	Govt.high School, South Part,New Building,koviladi 613105	22	Panchayat Union Middle School, New Building, South Portion,Maharajapuram 613104
6A	Govt.high School, South Part,New Building,koviladi 613105	23	Govt. High School, South building, North Facing,east portion., Valappakudi 613104
7	Thiruvalluvar Aided Elementary School,west Part,Thiruchinampoondi 613105	24	Govt. High School, South building, North Facing ,Middle portion., Valappakudi 613104
8	Thiruvalluvar Aided Elementary School,East Part, Thiruchinampoondi 613105	25	Govt. High School, South building, North Facing ,West portion., Valappakudi 613104
8A	Thiruvalluvar Aided Elementary School,East Part, Thiruchinampoondi 613105	25A	Govt. High School, South building, North Facing ,West portion., Valappakudi 613104
9	Government Building North Facing western sideOpposite Panchayat Office, Alamelupuram 613105	26	Panchayat Union Elementary School, East Facing, North Wing, Marur 613203
10	Government Building North Facing Eastern side OppositePanchayat Office, Alamelupuram 613105	27	Panchayat Union Elementary School, South Part,Marur 613203
11	Anganvadi Bulding north Facing opp-Poondi madha makkal mandram, Alamelupuram 613105	28	Panchayat Union Elementary School, South Facing Building, East Portion,,Achanur. 613203
12	Sri Venugopal Vilas Aided Elementary School,South building North Facing, East Part, Vishnampettai- 613105	29	Panchayat Union Elementary School, South Facing Building, West Portion,,Achanur. 613203
13	Sri Venugopal Vilas Aided Elementary School,west Part ,Vishnampettai 613105	30	Panchayat Union Elementary School,North Building, South Facing ,Vaithiyanathan Pettai 613203
14	Sri Venugopal Vilas Aided Elementary School, North Part (South Facing), Vishnampettai 613105	31	Panchayat Union Ele. School, South Facing,Panaiyur 613203
15	Panchayat Union Middle School, New Building,west Part South Facing ,Pavanamangalam 613105	32	Ramakrishna Aided Primary School (West Building) East Facing, Kaduveli 613203
15A	Panchayat Union Middle School, New Building,west Part South Facing ,Pavanamangalam 613105	33	Ramakrishna Aided Middle School (Middle Building) North Facing, Kaduveli 613203
16	Panchayat Union Primary School, New Building East Facing North Side, Vitalapuram 613104	34	Panchayat Union Elementary School, North Facing, South Building,Perumpuliyur-613203
16A	Panchayat Union Primary School, New Building East Facing North Side, Vitalapuram 613104	34A	Panchayat Union Elementary School, North Facing, South Building,Perumpuliyur-613203
17	Panchayat Union Middle School, East facing , south portion,kuthoor- 613104	35	Ramakrishna Aided Middle School, North Portion, East Facing, Thillaisthanam 613203

Contd....

## Polling Station Level Election Results

### Polling Station-wise Votes Secured by Overall Top Five Parties in Thiruvaiyaru Assembly in Assembly Election (AE) under Thanjavur Parliamentary Constituency in Tamil Nadu (2021)

Number of Polling Station	Winner - Durai. Chandra sekaran (DMK)	Runner-up - Venkatesan, S. (BJP)	3rd - Karthikeyan, V. (AMMKMNKZ)	4th - Senthil nathan, D. (NTK)	5th - Uthirapathi, G. (PT)	NOTA	Other	Total Votes Secured
30	357	274	118	53	13	8	11	834
31	327	176	142	29	3	2	14	693
32	268	101	134	24	6	2	8	543
33	264	64	167	45	5	3	4	552
34	272	85	45	45	2	2	1	452
34A	242	102	89	24	1	1	5	464
35	378	181	98	45	2	2	3	709
36	165	127	50	31	1	0	3	377
36A	135	122	80	22	1	2	7	369
37	248	127	186	19	1	4	7	592
38	241	70	190	32	4	0	14	551
39	261	30	101	51	0	3	1	447
39A	244	33	136	34	1	0	5	453
40	193	105	215	19	1	6	6	545
41	429	210	97	43	1	6	9	795
42	289	139	46	38	3	3	9	527
43	386	163	71	69	6	4	11	710
44	268	151	167	19	3	1	2	611
45	219	111	59	36	0	1	1	427
45A	228	110	98	20	1	1	17	475
46	303	121	95	17	4	2	11	553
47	289	139	64	22	0	1	4	519
48	242	88	58	65	1	2	6	462
48A	257	96	83	17	0	0	8	461
49	368	276	115	45	3	7	6	820
50	411	256	131	53	8	0	9	868
51	330	235	127	79	5	3	11	790
52	342	238	69	53	4	5	4	715
53	198	160	88	11	1	1	6	465
54	244	128	88	33	1	0	7	501
54A	244	152	100	29	4	4	9	542
55	295	127	38	71	0	5	8	544
55A	312	112	66	40	3	6	14	553
56	338	236	73	46	1	5	11	710
57	200	150	66	34	2	7	7	466

Contd....

## Polling Station Level Election Results

**Winner, Runner-up and 3rd Party Position & Winning Margin According to Polling Stations in Thiruvaiyaru Assembly in Assembly Election (AE) under Thanjavur Parliamentary Constituency in Tamil Nadu (2021)**

Polling Station Number	Winner Party	Winner Votes (%)	Runner-up Party	Runner-up Votes (%)	Winning Margin Votes (%)	Third Party	Third Party Votes (%)	Other Votes (%)
58	DMK	236 (54.13)	BJP	125 (28.67)	111 (25.46)	NTK	33 (7.57)	42 (9.63)
58A	DMK	222 (55.36)	BJP	111 (27.68)	111 (27.68)	AMMKMNKZ	42 (10.47)	26 (6.48)
59	DMK	215 (47.57)	BJP	123 (27.21)	92 (20.36)	AMMKMNKZ	64 (14.16)	50 (11.06)
60	DMK	191 (56.01)	BJP	95 (27.86)	96 (28.15)	NTK	32 (9.38)	23 (6.74)
60A	DMK	186 (54.39)	BJP	88 (25.73)	98 (28.66)	NTK	31 (9.06)	37 (10.82)
61A	DMK	210 (53.98)	BJP	92 (23.65)	118 (30.33)	AMMKMNKZ	53 (13.62)	34 (8.74)
61	DMK	213 (57.41)	BJP	77 (20.75)	136 (36.66)	AMMKMNKZ	45 (12.13)	36 (9.7)
62	DMK	265 (53)	BJP	115 (23)	150 (30)	AMMKMNKZ	72 (14.4)	48 (9.6)
63	DMK	380 (56.97)	BJP	149 (22.34)	231 (34.63)	AMMKMNKZ	83 (12.44)	55 (8.25)
64	DMK	317 (52.4)	BJP	153 (25.29)	164 (27.11)	AMMKMNKZ	70 (11.57)	65 (10.74)
65	DMK	264 (54.66)	BJP	102 (21.12)	162 (33.54)	AMMKMNKZ	63 (13.04)	54 (11.18)
65A	DMK	280 (54.47)	BJP	111 (21.6)	169 (32.87)	AMMKMNKZ	77 (14.98)	46 (8.95)
66	DMK	356 (48.04)	BJP	174 (23.48)	182 (24.56)	AMMKMNKZ	117 (15.79)	94 (12.69)
67	DMK	214 (47.77)	BJP	100 (22.32)	114 (25.45)	AMMKMNKZ	75 (16.74)	59 (13.17)
67A	DMK	208 (46.02)	BJP	127 (28.1)	81 (17.92)	AMMKMNKZ	77 (17.04)	40 (8.85)
68	DMK	369 (48.3)	BJP	202 (26.44)	167 (21.86)	AMMKMNKZ	81 (10.6)	112 (14.66)
69	DMK	148 (38.54)	BJP	128 (33.33)	20 (5.21)	AMMKMNKZ	76 (19.79)	32 (8.33)
70	DMK	311 (44.05)	AMMKMNKZ	174 (24.65)	137 (19.4)	BJP	150 (21.25)	71 (10.06)
71	DMK	337 (45.73)	BJP	219 (29.72)	118 (16.01)	AMMKMNKZ	96 (13.03)	85 (11.53)
72	DMK	228 (51.35)	AMMKMNKZ	73 (16.44)	155 (34.91)	BJP	70 (15.77)	73 (16.44)
72A	DMK	315 (61.17)	AMMKMNKZ	80 (15.53)	235 (45.64)	BJP	72 (13.98)	48 (9.32)
73	DMK	253 (69.13)	AMMKMNKZ	57 (15.57)	196 (53.56)	BJP	31 (8.47)	25 (6.83)
74	DMK	400 (74.21)	AMMKMNKZ	110 (20.41)	290 (53.8)	NTK	19 (3.53)	10 (1.86)
75	DMK	463 (69.42)	AMMKMNKZ	86 (12.89)	377 (56.53)	BJP	77 (11.54)	41 (6.15)
76	DMK	317 (65.9)	BJP	68 (14.14)	249 (51.76)	AMMKMNKZ	66 (13.72)	30 (6.24)
77	DMK	207 (38.12)	BJP	145 (26.7)	62 (11.42)	AMMKMNKZ	140 (25.78)	51 (9.39)
78	DMK	196 (49.75)	BJP	86 (21.83)	110 (27.92)	AMMKMNKZ	66 (16.75)	46 (11.68)
78A	DMK	241 (53.56)	BJP	99 (22)	142 (31.56)	AMMKMNKZ	75 (16.67)	35 (7.78)
79	DMK	305 (54.27)	BJP	103 (18.33)	202 (35.94)	AMMKMNKZ	85 (15.12)	69 (12.28)
79A	DMK	327 (55.8)	AMMKMNKZ	112 (19.11)	215 (36.69)	BJP	99 (16.89)	48 (8.19)
80	DMK	263 (41.68)	AMMKMNKZ	179 (28.37)	84 (13.31)	BJP	161 (25.52)	28 (4.44)
81	DMK	352 (61.65)	BJP	124 (21.72)	228 (39.93)	AMMKMNKZ	73 (12.78)	22 (3.85)
82	DMK	268 (42.07)	BJP	186 (29.2)	82 (12.87)	AMMKMNKZ	133 (20.88)	50 (7.85)
83	DMK	412 (60.77)	BJP	95 (14.01)	317 (46.76)	AMMKMNKZ	92 (13.57)	79 (11.65)
84	DMK	461 (55.01)	BJP	168 (20.05)	293 (34.96)	AMMKMNKZ	102 (12.17)	107 (12.77)

Contd....

## Socio-Economic Amenities - Rural

### Access to Education Facilities

Particulars	Number of Villages (% of Population)				
	Available	Not Available	If Not Available (Distance of Nearest Facility)		
			A	B	C
Govt. Primary School	122 (93)	13 (7)	3 (0)	0 (0)	0 (0)
Private Primary School	45 (41)	90 (59)	0 (0)	0 (0)	0 (0)
Govt. Middle School	71 (67)	64 (33)	40 (20)	8 (4)	0 (0)
Private Middle School	16 (16)	119 (84)	8 (4)	1 (0)	0 (0)
Govt. Secondary School	26 (28)	109 (72)	56 (35)	30 (18)	3 (2)
Private Secondary School	10 (12)	125 (88)	9 (7)	3 (1)	0 (0)
Govt. Senior Secondary School	6 (7)	129 (93)	35 (24)	50 (37)	10 (6)
Private Senior Secondary School	3 (2)	132 (98)	13 (12)	18 (12)	1 (0)
Govt. Arts and Science Degree College	0 (0)	135 (100)	2 (1)	6 (9)	18 (13)
Private Arts and Science Degree College	2 (2)	133 (98)	22 (18)	34 (25)	51 (32)
Govt. Engineering College	0 (0)	135 (100)	2 (1)	8 (10)	19 (15)
Private Engineering College	2 (3)	133 (97)	18 (17)	29 (21)	57 (34)
Govt. Medicine College	0 (0)	135 (100)	2 (1)	16 (15)	117 (84)
Private Medicine College	0 (0)	135 (100)	0 (0)	0 (0)	0 (0)
Govt. Management Institute	0 (0)	135 (100)	2 (1)	9 (12)	50 (36)
Private Management Institute	2 (4)	133 (96)	3 (2)	23 (15)	46 (31)
Govt. Polytechnic	0 (0)	135 (100)	2 (1)	5 (9)	18 (13)
Private Polytechnic	3 (4)	132 (96)	11 (9)	32 (25)	64 (40)
Govt. Vocational Training School/ITI	0 (0)	135 (100)	2 (1)	6 (10)	20 (14)
Private Vocational Training School/ITI	1 (1)	134 (99)	35 (27)	56 (37)	15 (11)
Govt. Non Formal Training Centre	122 (93)	13 (7)	13 (7)	0 (0)	0 (0)
Private Non Formal Training Centre	0 (0)	135 (100)	0 (0)	0 (0)	0 (0)
Govt. School For Disabled	0 (0)	135 (100)	2 (1)	18 (18)	115 (82)
Private School For Disabled	0 (0)	135 (100)	0 (0)	0 (0)	0 (0)
Government Others	0 (0)	135 (100)	0 (0)	0 (0)	0 (0)
Private Others	0 (0)	135 (100)	0 (0)	0 (0)	0 (0)

Note : Distance A : Less than 5 km; B : Between 5-10 km; C : 10+ km.; Source : Data Analysis is based on 2011 Census.

## DISCLAIMER

The Terms of Use and Disclaimer of Datanet India Private Limited (hereinafter referred to as "Datanet") for use of this analysis report of **Thiruvaiyaru Assembly Constituency (Thiruvaiyaru Vidhan Sabha)** :-

1. **Assembly Factbook™** is a Registered Trade Mark owned by Datanet.
2. All the maps are sketched and graphical representation only and have not been drawn to the scale and also not to represent the actual geographical area or boundary of the unit.
3. The data for the aforesaid analysis is based on authentic sources and has been culled from the various publications of Census, CSO and NSSO for district and block level data, various central and state government departments, Central & State Elections Commissions and the concerned Returning Officers' releases, Electoral Rolls, Election results and allied publications, internal assessment, surveys, estimates and analysis. Therefore, certain adjustment of data at micro level may have been done to arrive closer to the macro data.
4. Data have been provided on an "As Is" and "As AVAILABLE" basis
5. The colours shown in the maps or diagram and charts of a particular party, alliance or AC are indicative and do not represent them.
6. This publication which includes maps, sheets, graphs and data would be the property under copyright of Datanet only. The user may use these for its internal study, analysis and research purposes. It's public display, re-selling or any commercial uses by the user are not allowed.
7. Datanet has taken due care and caution in compilation and processing of data and allied information, but does not guarantee the accuracy, adequacy or completeness of any information/analysis and will be not responsible for any errors or omissions or for the results obtained from the use of such information/analysis.
8. All the contents for the publication have been culled from various authentic sources and Datanet reasonably believes such sources to be reliable, but does not make any representations, express or implied as to the accuracy or fitness of use of such information. The information or contents of the information/analysis do not constitute advice and should not be relied upon in making (or refraining from making) any decision. Any reliance placed upon the information provided by Datanet is the sole responsibility and strictly at the user's risk.
9. In no event will Datanet be liable for any damages (including, without limitation, damages for loss of business projects, or loss of profits) arising in contract, tort or otherwise from the use of or inability to use any of its contents, or from any action taken (or refrained from being taken) as a result of using the analysis or any of its contents. Datanet its directors, owners, editors, officials, employees, distributor and agents or any associate will not be liable for any errors in the information contained or any consequences arising from the use of the contents of the provided information/analysis.
10. If any provision of these terms and conditions is held invalid or illegal or unenforceable for any reason by any court of competent jurisdiction, such provision shall be severed and the remainder of provisions of the terms and conditions shall continue in full force and effect as if the Term of Use had been executed with the invalid, illegal or unenforceable provision eliminated.
11. If there are any discrepancies in the information provided, please bring it to attention of Datanet for suitable rectification measures.



**Buy Online This Complete Book At**  
**Datanet India eBooks Store**

[www.indiastatpublications.com](http://www.indiastatpublications.com)

or go directly at

[http://www.indiastatpublications.com/  
Assembly\\_factbook/Tamil\\_Nadu/Thanjavur/Thiruvaiyaru](http://www.indiastatpublications.com/Assembly_factbook/Tamil_Nadu/Thanjavur/Thiruvaiyaru)

 **indiastat**elections

