



Tamil Nadu

Assembly Factbook™

Manamadurai Assembly Constituency



Key Electoral Data of Manamadurai
Assembly Constituency (Vidhan Sabha)

Tamil Nadu

Assembly Factbook™

Manamadurai Assembly Constituency



Manamadurai Vidhan Sabha

Editor & Director

Dr. R.K. Thukral

Research Editor

Dr. Shafeeq Rahman

Compiled, Researched and Published by Datanet India Pvt. Ltd.

D-100, 1st Floor,

Okhla Industrial Area, Phase-I,
New Delhi- 110020.

Ph.: 91-11- 43580781-84

Email : support@indiastatpublications.com

Website : www.indiastatelections.com

Online Book Store :

www.indiastatpublications.com

Report No. : AFB/TN-187-0123

ISBN : 978-93-5313-791-5

First Edition : January, 2018

Sixth Updated Edition : January, 2023

Price : Rs. 11500/-

US\$ 310

© Datanet India Pvt. Ltd.

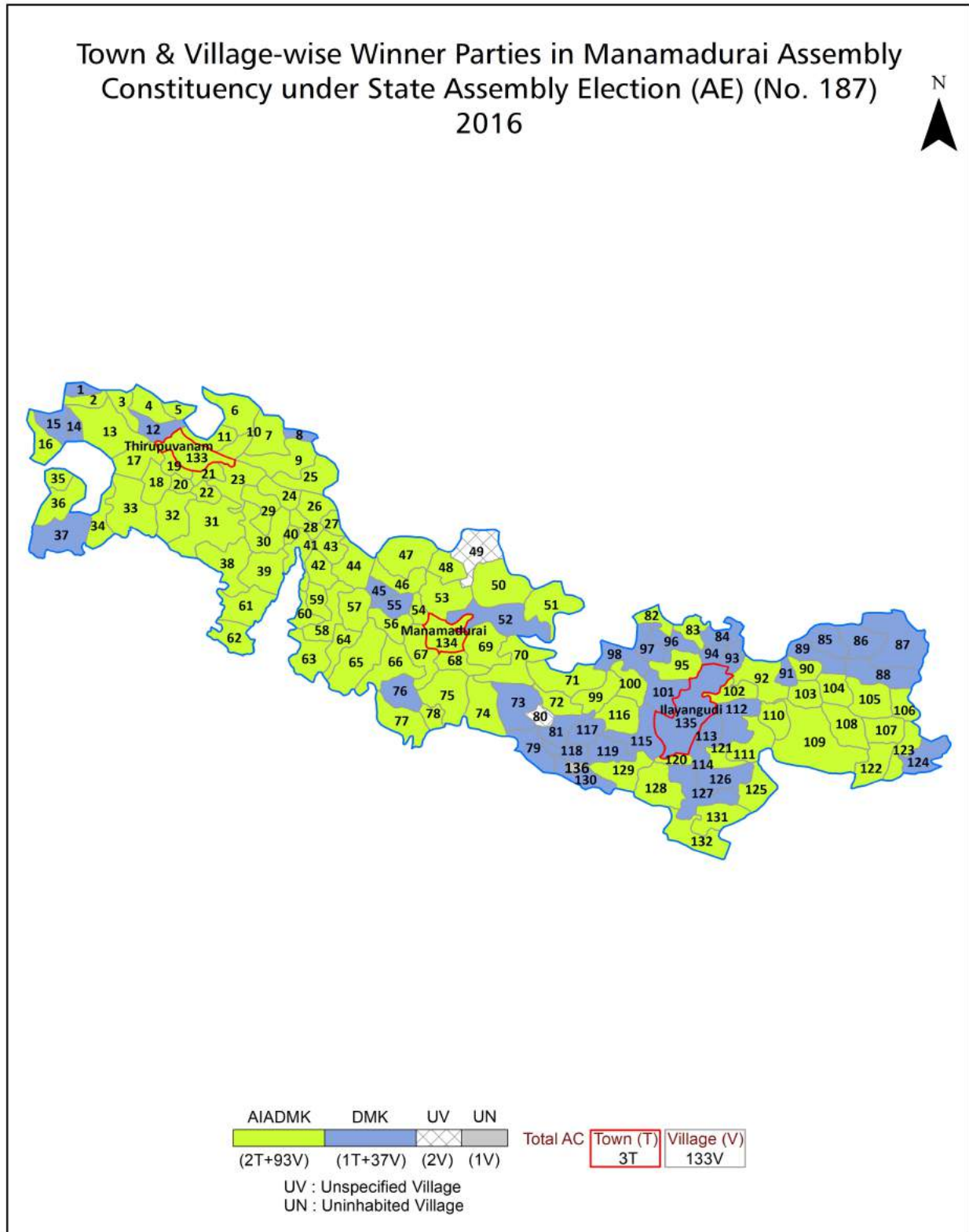
All rights reserved. No part of this book may be reproduced, stored in a retrieval system or transmitted in any form or by any means, mechanical photocopying, photographing, scanning, recording or otherwise without the prior written permission of the publisher. Please refer to Disclaimer at page no. 273 for the use of this publication.

Printed in India

Contents

No.	Particulars	Page No.
	Introduction	
1	Assembly Constituency - (Vidhan Sabha) at a Glance Features of Assembly as per Delimitation Commission of India (2008)	1-2
	Location and Political Maps	
2	Location Map Boundaries of Assembly Constituency - (Vidhan Sabha) in District Boundaries of Assembly Constituency under Parliamentary Constituency - (Lok Sabha) Town & Village-wise Winner Parties- 2021, 2019, 2016, 2014, 2011 and 2009	3-11
	Administrative Setup (2011)	
3	District Sub-district Towns Villages Inhabited Villages Uninhabited Villages Village Panchayat Intermediate Panchayat	12-19
	Demographics (2011)	
4	Population Households Rural/Urban Population Towns and Villages by Population Size Sex Ratio (Total & 0-6 Years) Religious Population Social Population Literacy Rate	20-21
	Electoral Features	
5	Important Dates of Last Elections Held Electors by Gender Service Electors Voters Voters Turnout Polling Stations & Average Number of Electors per Polling Station Electors by Age Group Present Elected Representatives	22-27
	Historical Summary Election Results	
6	Vote Share of Major Parties Winning Margin (Number & Percentage) Polarity of Parties Summary Result of Assembly Segment of Parliamentary Elections 2019, 2014, 2009, 2004 and 1999 Summary Result of Assembly Elections 2021, 2016, 2011, 2006, 2001, 1996, 1991, 1989, 1984, 1980, 1977, 1971 and 1967	28-50
	Polling Station Level Election Results	
7	Name and Number of Polling Station 2021, 2019, 2016, 2014, 2011 and 2009 Polling Station-wise Electors, Voters & Voters Turnout 2021, 2019, 2016, 2014, 2011 and 2009 Polling Station wise Elections Results 2021, 2019, 2016, 2014, 2011 and 2009	51-252
	Share of Assembly Constituency	
8	Share of Assembly Constituency - (Vidhan Sabha) in State, District and Parliamentary Constituency - (Lok Sabha)	253
	Socio-Economic Amenities (2011)	
9	Access to Administrative Units Agricultural, Manufacturing and Industrial Commodities Demographic Indicators Education Health & Manpower Drinking Water Supply Sanitation Entertainment and Recreations Infrastructure Power Food Allocation Distribution and Marketing of Agriculture Commodities Infrastructure Transport and Road Infrastructure Communication Banking and Financial Services Land Use Irrigation Source	254-269
10	Abbreviation & Sources	270-272
11	Disclaimer	273

Location & Political Map



Administrative Setup

List of Village Panchayat & Intermediate Panchayat (Block) Name - 2011

Village Name	Village Panchayat Name	Intermediate Panchayat Name
T.Pudukottai	T.Pudukkottai	Manamadurai
Thamaraikudi	Arasakulam, Thanjakoar	Manamadurai
Thayamangalam	Thayamangalam	Ilayangudi
Theethampettai	Theethampettai	Manamadurai
Theli	Enathi Theli	Thiruppuvanam
Therkkuchandanur	Therkuchandanur	Manamadurai
Adikarai	Kalugerkadai	Thiruppuvanam
Thiruppachethi South	Thiruppachethi	Thiruppuvanam
Akkavayal	Akkavayal	Ilayangudi
Alavidangan	Alavidangan	Ilayangudi
Thiruudayarapuram	Nagarakudi	Ilayangudi
Allinagaram	Allinagaram	Thiruppuvanam
Thoothai	Thoothai	Thiruppuvanam
Ambalathadi	Mangudi Ambalathadi, Thavatharendal	Thiruppuvanam
Thugavoor	Thugavoor	Ilayangudi
Annavasal	Annavasal	Manamadurai
Tiruppachetti North	Thiruppachethi	Thiruppuvanam
Aranaiyur	Aranaiyur	Ilayangudi
Tiruvallur	Tiruvallur , Nagamugunthankudi	Ilayangudi
Aranmanaikarai	Aranmanaikarai	Ilayangudi
Udayanoor	Udayanoor	Ilayangudi
Arasanendal	Keelapasalai	Manamadurai
Uthamanur	Thadiyamangalam	Ilayangudi
Arimandapam	Melapasalai, Maramveti Karisalkulam	Manamadurai
Vadakkuchandanur	Mangulam, S. Karaikudi	Manamadurai, Ilayangudi
Chinnakannanur	Chinnakkannanur	Manamadurai
Vadakkukeeranur	Vadakkukeeranur	Ilayangudi
D.Karisalkulam	Pattam, Pottapalayam	Thiruppuvanam
Vagudi	Muthanendal, Vagud	Manamadurai

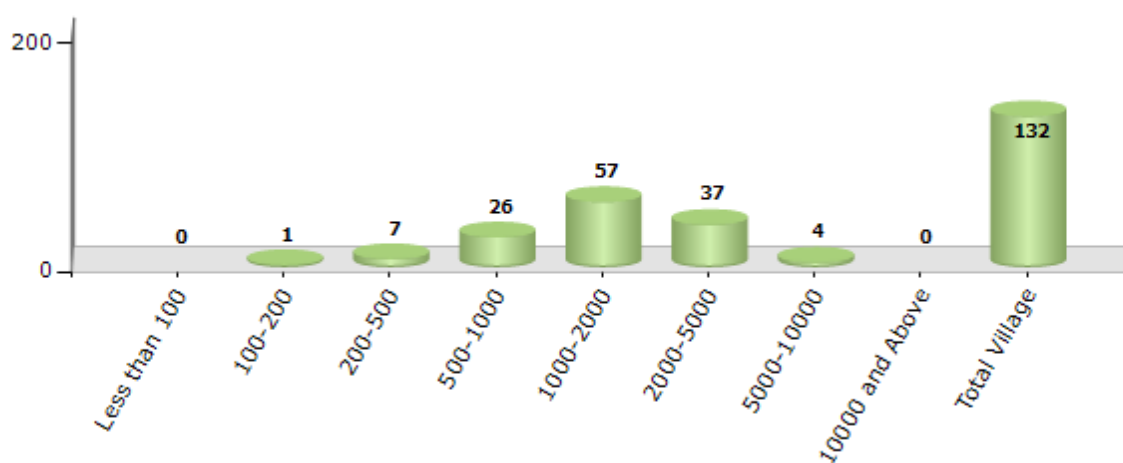
Contd....

Demographics

Number of Villages by Population Size - 2011

Less than 100	100-200	200-500	500-1000	1000-2000	2000-5000	5000-10000	10000 and Above	Total Village
0	1	7	26	57	37	4	0	132

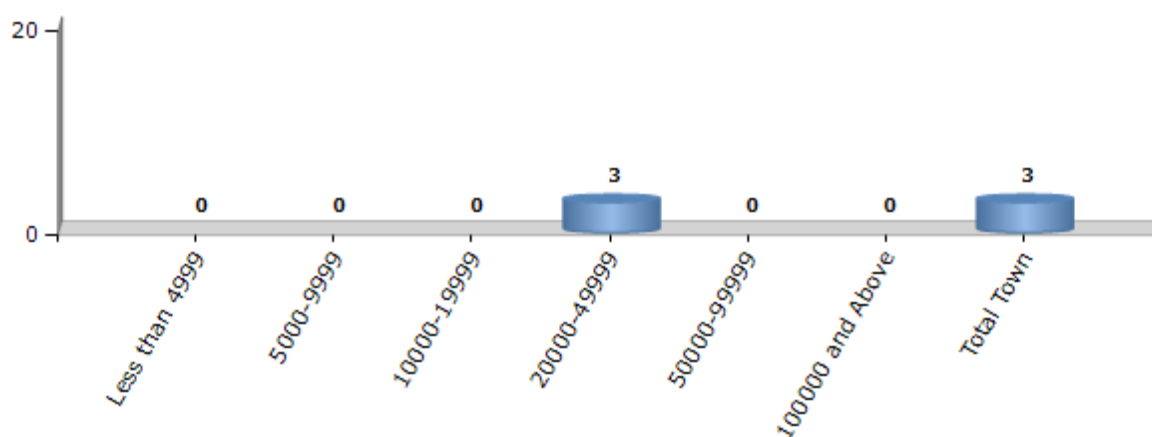
Number of Villages by Population Size - 2011



Number of Towns by Population Size - 2011

Less than 4999	5000-9999	10000-19999	20000-49999	50000-99999	100000 and Above	Total Town
0	0	0	3	0	0	3

Number of Towns by Population Size - 2011



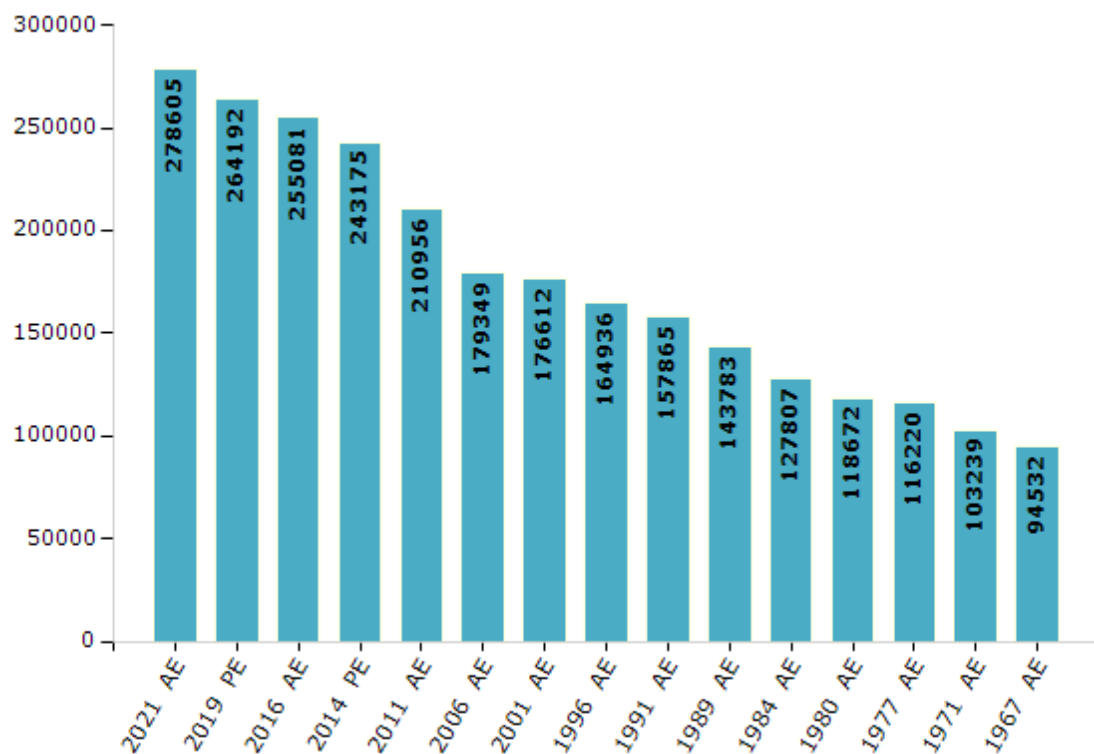
Electoral Features

Electors by Male & Female

Year	Male	Female	Others	Total
2021 AE	137657	140947	1	278605
2019 PE	131210	132981	1	264192
2016 AE	126781	128300	0	255081
2014 PE	121994	121181	0	243175
2011 AE	105765	105191	-	210956
2009 PE	-	-	-	-
2006 AE	88011	91338	-	179349
2004 PE	-	-	-	-
2001 AE	87285	89327	-	176612

Year	Male	Female	Others	Total
1999 PE	-	-	-	-
1996 AE	81817	83119	-	164936
1991 AE	77763	80102	-	157865
1989 AE	71172	72611	-	143783
1984 AE	62782	65025	-	127807
1980 AE	57667	61005	-	118672
1977 AE	59320	56900	-	116220
1971 AE	49699	53540	-	103239
1967 AE	-	-	-	94532

Number of Electors

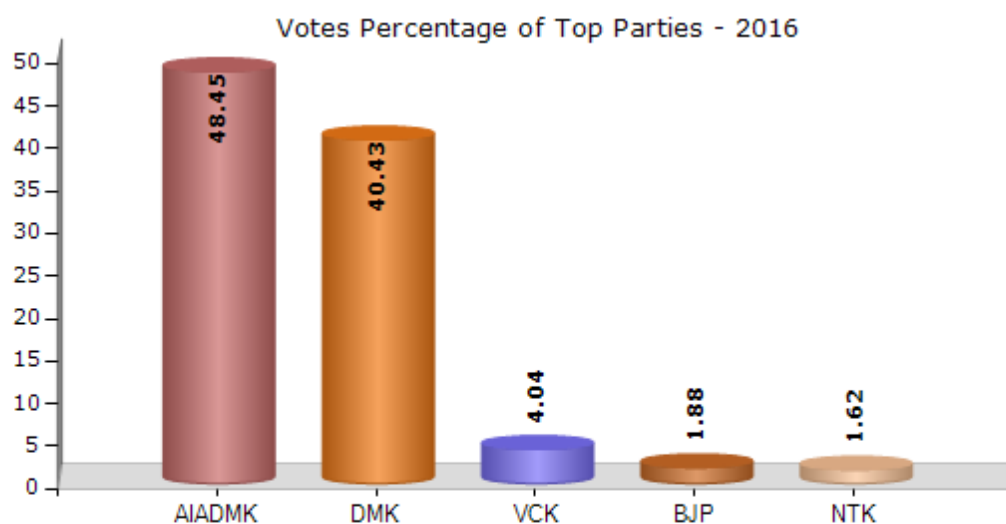


Note : AE : Assembly Election, PE : Assembly Segment of Parliamentary Election

Historical Summary Election Results

Summary Result of Assembly Election - 2016

Candidate Name	Party	Votes	Votes %
Mariappankennady S	AIADMK	89893	48.45
Chitraselvi S	DMK	75004	40.43
Deepa Anbalagan	VCK	7493	4.04
Rajendran M	BJP	3493	1.88
Sathya S	NTK	2997	1.62
Kasinathadurai A	SDPI	1515	0.82
Sivanandam N	BSP	886	0.48
Malaisamy R	PMK	647	0.35
Gandhi R	IND	504	0.27
Sankar P	IND	373	0.2
Raghunathan V	MMKA	291	0.16
Karthick R	VTIP	233	0.13
	NOTA	2193	1.18



Polling Station Level Election Results

Number and Name of Polling Stations (PS) (2021)

Number of Polling Stations	Name of Polling Stations	Number of Polling Stations	Name of Polling Stations
1	Panchayat Union Primary School, Sembur	18A	Govt Girls Hr Sec School Thiruppuvanam, New Building, Back Side Of B.D.O.Office, North Building Middle Portion, Room No. 7
2	Community Hall Enathi	19	Govt Girls Hr Sec School Thiruppuvanam, New Building, Back Side Of B.D.O.Office, North Building East Corner Portion, Room No. 8
3	Panchayat Union Middle School, Enathi	20	Govt Girls Hr Sec School Thiruppuvanam,
4	Panchayat Union Primary School, Sokkaiyanpatti	21	Arulmigu Thandeswarar Matriculation School, Thiruppuvanam, Main Building, North Portion
5	Panchayat Union Primary School,Theli	21A	Arulmigu Thandeswarar Matriculation School, Thiruppuvanam, Main Building, North Portion
6	Panchayat Union Middle School, Kanakkangudi	22	Syed Isamil Ovlia Middle School, T.Pudur
7	Panchayat Union Primary School, Poovanthi	23	Syed Isamil Ovlia Middle School, T.Pudur
8	Panchayat Union Primary School, Pappanvalasai	23A	Syed Isamil Ovlia Middle School, T.Pudur
9	Panchayat Union Primary School, Poovanthi	24	Syed Isamil Ovlia Middle School, T.Pudur
9A	Panchayat Union Primary School, Poovanthi	24A	Syed Isamil Ovlia Middle School, T.Pudur
10	Government High School Poovanthi	25	Syed Ismail Ovlia Middle School, T.Pudur
11	Panchayat Union Middle School, Madapuram	26	Panchayat Union Middle School, Tirupuvanam
12	Govt Boys Hr Sec School, Thiruppuvanam Vadakarai	27	Panchayat Union Middle School, Tirupuvanam
13	Community Hall, Madapuram.	28	Arulmigu Thandeswarar Matriculation School, Thiruppuvanam, Main Building, South Portion
13A	Community Hall, Madapuram.	29	Arulmigu Thandeswarar Matriculation School, Thiruppuvanam,Rte Building
14	Anganwatcentre No.2 T.Palaiyour	30	Panchayat Union Primary School (Thiruppuvanam
15	Panchayat Union Middle School, T.Palaiyour . ,West Portion	31	Panchayat Union Primary School, Tirupuvanam
16	Panchayat Union Middle School, T.Palaiyour .	32	Panchayat Union Middle School,Thiruppuvanam
17	Panchayat Union Middle School, T.Palaiyour	32A	Panchayat Union Middle School,Thiruppuvanam
17A	Panchayat Union Middle School, T.Palaiyour	33	Govt. Girls Hr Sec School, Thiruppuvanam(
18	Govt Girls Hr Sec School Thiruppuvanam, New Building, Back Side Of B.D.O.Office, North Building Middle Portion, Room No. 7	34	Govt. Girls Hr Sec School, Thiruppuvanam

Contd....

Polling Station Level Election Results

Polling Station-wise Votes Secured by Overall Top Five Parties in Manamadurai Assembly in Assembly Election (AE) under Sivaganga Parliamentary Constituency in Tamil Nadu (2021)

Number of Polling Station	Winner - Tamilarasi A. (DMK)	Runner- up - Nagarajan S. (AIADMK)	3rd - Shanmuga priya M. (NTK)	4th - Mariappan kennady S. (AMMKMNKZ)	5th - Sivasankari P. (MNM)	NOTA	Other	Total Votes Secured
29	177	215	97	11	25	5	1	531
30	247	210	82	22	24	2	0	587
31	246	202	78	31	15	6	3	581
32	193	143	58	9	11	8	1	423
32A	209	161	78	14	14	2	5	483
33	275	249	84	18	16	6	0	648
34	272	220	76	17	21	7	2	615
35	372	188	58	18	5	3	3	647
36	370	81	28	10	1	3	3	496
36A	368	92	20	12	1	4	2	499
37	140	266	101	58	11	5	1	582
38	169	283	71	18	9	4	5	559
39	218	167	48	37	12	5	4	491
39A	191	211	45	47	16	4	3	517
40	333	169	46	42	17	8	1	616
41	202	186	41	10	17	1	2	459
41A	167	193	53	8	11	4	4	440
42	193	328	102	29	26	0	5	683
43	327	193	121	23	11	8	4	687
44	256	180	71	43	14	9	3	576
44A	358	77	44	23	5	6	5	518
45	316	333	57	41	22	7	2	778
46	256	138	19	17	5	1	1	437
47	257	368	69	34	4	5	2	739
48	160	176	65	26	7	0	7	441
49	65	122	21	10	3	2	1	224
50	104	156	15	5	1	1	3	285
51	278	189	59	13	3	7	3	552
52	450	164	83	51	4	4	5	761
53	165	181	29	53	7	2	1	438
54	96	147	30	138	5	2	2	420
54A	247	152	61	23	0	3	1	487
55	356	204	128	20	1	7	2	718
56	122	292	41	29	4	3	2	493
56A	178	167	77	62	11	2	1	498

Contd....

Polling Station Level Election Results

Winner, Runner-up and 3rd Party Position & Winning Margin According to Polling Stations in Manamadurai Assembly in Assembly Election (AE) under Sivaganga Parliamentary Constituency in Tamil Nadu (2021)

Polling Station Number	Winner Party	Winner Votes (%)	Runner-up Party	Runner-up Votes (%)	Winning Margin Votes (%)	Third Party	Third Party Votes (%)	Other Votes (%)
60	AIADMK	256 (47.06)	DMK	187 (34.38)	69 (12.68)	NTK	55 (10.11)	46 (8.46)
61	AIADMK	310 (41.84)	DMK	272 (36.71)	38 (5.13)	NTK	87 (11.74)	72 (9.72)
62	AIADMK	281 (48.2)	DMK	194 (33.28)	87 (14.92)	NTK	65 (11.15)	43 (7.38)
63	AIADMK	293 (38.3)	DMK	228 (29.8)	65 (8.5)	AMMKMNKZ	154 (20.13)	90 (11.76)
64	AIADMK	235 (48.25)	DMK	134 (27.52)	101 (20.73)	AMMKMNKZ	70 (14.37)	48 (9.86)
65	AIADMK	221 (46.23)	DMK	166 (34.73)	55 (11.5)	AMMKMNKZ	43 (9)	48 (10.04)
65A	AIADMK	244 (46.3)	DMK	152 (28.84)	92 (17.46)	AMMKMNKZ	87 (16.51)	44 (8.35)
66	AIADMK	224 (48.7)	DMK	155 (33.7)	69 (15)	NTK	49 (10.65)	32 (6.96)
66A	AIADMK	194 (41.9)	DMK	168 (36.29)	26 (5.61)	NTK	55 (11.88)	46 (9.94)
67	AIADMK	335 (45.21)	DMK	293 (39.54)	42 (5.67)	NTK	67 (9.04)	46 (6.21)
68	DMK	212 (42.83)	AIADMK	212 (42.83)	0 (0)	NTK	36 (7.27)	35 (7.07)
68A	AIADMK	187 (41.93)	DMK	164 (36.77)	23 (5.16)	AMMKMNKZ	58 (13)	37 (8.3)
69	AIADMK	380 (49.22)	DMK	293 (37.95)	87 (11.27)	NTK	55 (7.12)	44 (5.7)
70	DMK	293 (49)	AIADMK	209 (34.95)	84 (14.05)	NTK	72 (12.04)	24 (4.01)
71	AIADMK	257 (44.39)	DMK	233 (40.24)	24 (4.15)	NTK	48 (8.29)	41 (7.08)
72	AIADMK	219 (53.81)	DMK	134 (32.92)	85 (20.89)	NTK	40 (9.83)	14 (3.44)
72A	DMK	212 (47.53)	AIADMK	173 (38.79)	39 (8.74)	NTK	54 (12.11)	7 (1.57)
73	DMK	309 (42.8)	AIADMK	296 (41)	13 (1.8)	NTK	71 (9.83)	46 (6.37)
74	DMK	302 (42.72)	AIADMK	263 (37.2)	39 (5.52)	NTK	78 (11.03)	64 (9.05)
75	AIADMK	215 (51.68)	DMK	134 (32.21)	81 (19.47)	NTK	38 (9.13)	29 (6.97)
76	AIADMK	189 (50)	DMK	106 (28.04)	83 (21.96)	NTK	42 (11.11)	41 (10.85)
77	AIADMK	305 (45.19)	DMK	260 (38.52)	45 (6.67)	NTK	67 (9.93)	43 (6.37)
78	AIADMK	146 (43.84)	DMK	125 (37.54)	21 (6.3)	NTK	29 (8.71)	33 (9.91)
79	DMK	255 (40.48)	AIADMK	255 (40.48)	0 (0)	AMMKMNKZ	50 (7.94)	70 (11.11)
80	DMK	181 (40.31)	AIADMK	162 (36.08)	19 (4.23)	NTK	61 (13.59)	45 (10.02)
80A	AIADMK	230 (53.61)	DMK	132 (30.77)	98 (22.84)	NTK	36 (8.39)	31 (7.23)
81	AIADMK	344 (43.05)	DMK	307 (38.42)	37 (4.63)	NTK	107 (13.39)	41 (5.13)
82	DMK	237 (48.57)	AIADMK	188 (38.52)	49 (10.05)	NTK	49 (10.04)	14 (2.87)
82A	AIADMK	211 (44.05)	DMK	176 (36.74)	35 (7.31)	NTK	66 (13.78)	26 (5.43)
83	AIADMK	162 (46.69)	DMK	128 (36.89)	34 (9.8)	NTK	36 (10.37)	21 (6.05)
84	AIADMK	315 (44.74)	DMK	262 (37.22)	53 (7.52)	NTK	72 (10.23)	55 (7.81)
85	AIADMK	136 (40)	DMK	132 (38.82)	4 (1.18)	NTK	38 (11.18)	34 (10)
86	DMK	300 (45.39)	AIADMK	249 (37.67)	51 (7.72)	NTK	54 (8.17)	58 (8.77)
87	AIADMK	165 (45.21)	DMK	159 (43.56)	6 (1.65)	NTK	30 (8.22)	11 (3.01)
88	AIADMK	307 (59.04)	DMK	158 (30.38)	149 (28.66)	NTK	38 (7.31)	17 (3.27)
89	AIADMK	184 (47.42)	DMK	134 (34.54)	50 (12.88)	NTK	51 (13.14)	19 (4.9)
89A	DMK	189 (49.87)	AIADMK	128 (33.77)	61 (16.1)	NTK	46 (12.14)	16 (4.22)

Contd....

Socio-Economic Amenities - Rural

Access to Education Facilities

Particulars	Number of Villages (% of Population)				
	Available	Not Available	If Not Available (Distance of Nearest Facility)		
			A	B	C
Govt. Primary School	123 (97)	9 (3)	9 (3)	0 (0)	0 (0)
Private Primary School	19 (18)	113 (82)	0 (0)	0 (0)	0 (0)
Govt. Middle School	83 (73)	49 (27)	34 (18)	9 (6)	0 (0)
Private Middle School	14 (16)	118 (84)	2 (1)	1 (0)	0 (0)
Govt. Secondary School	24 (26)	108 (74)	51 (33)	37 (24)	2 (1)
Private Secondary School	7 (8)	125 (92)	7 (6)	5 (4)	0 (0)
Govt. Senior Secondary School	12 (14)	120 (86)	40 (30)	55 (41)	9 (5)
Private Senior Secondary School	2 (2)	130 (98)	3 (2)	10 (6)	2 (1)
Govt. Arts and Science Degree College	0 (0)	132 (100)	0 (0)	9 (9)	7 (4)
Private Arts and Science Degree College	1 (2)	131 (98)	10 (9)	40 (31)	65 (45)
Govt. Engineering College	0 (0)	132 (100)	0 (0)	3 (4)	1 (1)
Private Engineering College	2 (2)	130 (98)	4 (3)	28 (23)	94 (68)
Govt. Medicine College	0 (0)	132 (100)	0 (0)	8 (7)	124 (93)
Private Medicine College	0 (0)	132 (100)	0 (0)	0 (0)	0 (0)
Govt. Management Institute	0 (0)	132 (100)	0 (0)	8 (7)	114 (86)
Private Management Institute	0 (0)	132 (100)	0 (0)	1 (0)	9 (7)
Govt. Polytechnic	0 (0)	132 (100)	0 (0)	4 (5)	2 (3)
Private Polytechnic	2 (4)	130 (96)	6 (3)	29 (25)	89 (61)
Govt. Vocational Training School/ITI	0 (0)	132 (100)	0 (0)	8 (9)	2 (1)
Private Vocational Training School/ITI	1 (1)	131 (99)	7 (6)	45 (38)	69 (46)
Govt. Non Formal Training Centre	98 (83)	34 (17)	26 (13)	8 (4)	0 (0)
Private Non Formal Training Centre	0 (0)	132 (100)	0 (0)	0 (0)	0 (0)
Govt. School For Disabled	1 (1)	131 (99)	0 (0)	12 (9)	76 (60)
Private School For Disabled	0 (0)	132 (100)	1 (2)	17 (12)	25 (16)
Government Others	0 (0)	132 (100)	0 (0)	0 (0)	0 (0)
Private Others	1 (0)	131 (100)	0 (0)	0 (0)	0 (0)

Note : Distance A : Less than 5 km; B : Between 5-10 km; C : 10+ km.; Source : Data Analysis is based on 2011 Census.

DISCLAIMER

The Terms of Use and Disclaimer of Datanet India Private Limited (hereinafter referred to as "Datanet") for use of this analysis report of **Manamadurai Assembly Constituency (Manamadurai Vidhan Sabha)** :-

1. **Assembly Factbook™** is a Registered Trade Mark owned by Datanet.
2. All the maps are sketched and graphical representation only and have not been drawn to the scale and also not to represent the actual geographical area or boundary of the unit.
3. The data for the aforesaid analysis is based on authentic sources and has been culled from the various publications of Census, CSO and NSSO for district and block level data, various central and state government departments, Central & State Elections Commissions and the concerned Returning Officers' releases, Electoral Rolls, Election results and allied publications, internal assessment, surveys, estimates and analysis. Therefore, certain adjustment of data at micro level may have been done to arrive closer to the macro data.
4. Data have been provided on an "As Is" and "As AVAILABLE" basis
5. The colours shown in the maps or diagram and charts of a particular party, alliance or AC are indicative and do not represent them.
6. This publication which includes maps, sheets, graphs and data would be the property under copyright of Datanet only. The user may use these for its internal study, analysis and research purposes. It's public display, re-selling or any commercial uses by the user are not allowed.
7. Datanet has taken due care and caution in compilation and processing of data and allied information, but does not guarantee the accuracy, adequacy or completeness of any information/analysis and will be not responsible for any errors or omissions or for the results obtained from the use of such information/analysis.
8. All the contents for the publication have been culled from various authentic sources and Datanet reasonably believes such sources to be reliable, but does not make any representations, express or implied as to the accuracy or fitness of use of such information. The information or contents of the information/analysis do not constitute advice and should not be relied upon in making (or refraining from making) any decision. Any reliance placed upon the information provided by Datanet is the sole responsibility and strictly at the user's risk.
9. In no event will Datanet be liable for any damages (including, without limitation, damages for loss of business projects, or loss of profits) arising in contract, tort or otherwise from the use of or inability to use any of its contents, or from any action taken (or refrained from being taken) as a result of using the analysis or any of its contents. Datanet its directors, owners, editors, officials, employees, distributor and agents or any associate will not be liable for any errors in the information contained or any consequences arising from the use of the contents of the provided information/analysis.
10. If any provision of these terms and conditions is held invalid or illegal or unenforceable for any reason by any court of competent jurisdiction, such provision shall be severed and the remainder of provisions of the terms and conditions shall continue in full force and effect as if the Term of Use had been executed with the invalid, illegal or unenforceable provision eliminated.
11. If there are any discrepancies in the information provided, please bring it to attention of Datanet for suitable rectification measures.

Buy Online This Complete Book At
Datanet India eBooks Store

www.indiastatpublications.com

or go directly at

[http://www.indiastatpublications.com/
Assembly_factbook/Tamil_Nadu/Sivaganga/ Manamadurai](http://www.indiastatpublications.com/Assembly_factbook/Tamil_Nadu/Sivaganga/Manamadurai)

 **indiastat**elections

