



Tamil Nadu

# Assembly Factbook™

Karaikudi Assembly Constituency



Key Electoral Data of Karaikudi  
Assembly Constituency (Vidhan Sabha)

Tamil Nadu

# **Assembly Factbook™**

Karaikudi Assembly Constituency



Karaikudi Vidhan Sabha

## **Editor & Director**

Dr. R.K. Thukral

## **Research Editor**

Dr. Shafeeq Rahman

## **Compiled, Researched and Published by Datanet India Pvt. Ltd.**

D-100, 1st Floor,

Okhla Industrial Area, Phase-I,  
New Delhi- 110020.

Ph.: 91-11- 43580781-84

Email : support@indiastatpublications.com

Website : www.indiastatelections.com

## **Online Book Store :**

www.indiastatpublications.com

**Report No. :** AFB/TN-184-0123

**ISBN :** 978-93-5313-761-8

**First Edition :** January, 2018

**Sixth Updated Edition :** January, 2023

**Price :** Rs. 11500/-

US\$ 310

**© Datanet India Pvt. Ltd.**

All rights reserved. No part of this book may be reproduced, stored in a retrieval system or transmitted in any form or by any means, mechanical photocopying, photographing, scanning, recording or otherwise without the prior written permission of the publisher. Please refer to Disclaimer at page no. 275 for the use of this publication.

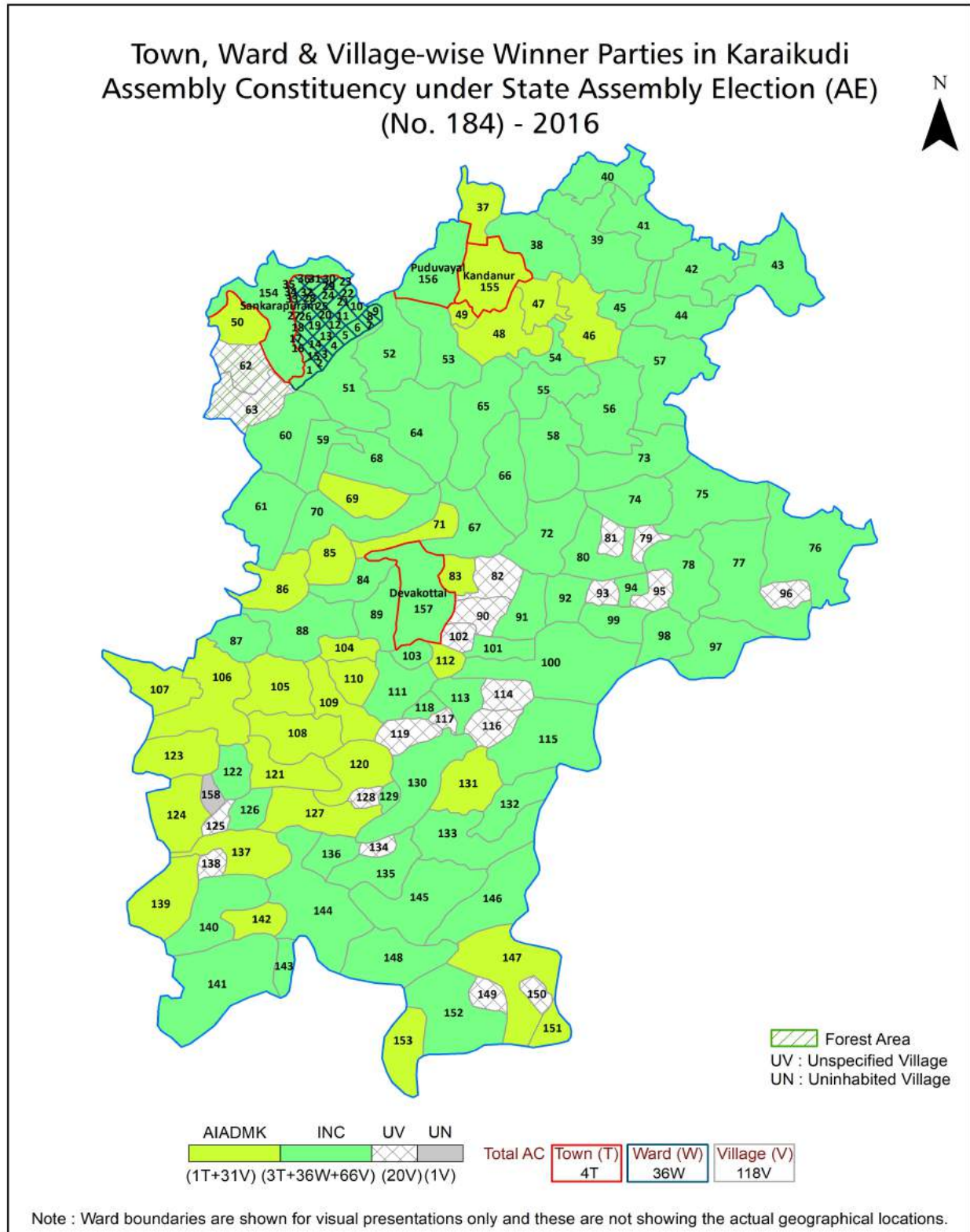
Printed in India

## Contents

No.	Particulars	Page No.
	<b>Introduction</b>	
1	Assembly Constituency - (Vidhan Sabha) at a Glance   Features of Assembly as per Delimitation Commission of India (2008)	1-2
	<b>Location and Political Maps</b>	
2	Location Map   Boundaries of Assembly Constituency - (Vidhan Sabha) in District   Boundaries of Assembly Constituency under Parliamentary Constituency - (Lok Sabha)   Town, Ward & Village-wise Winner Parties- 2021, 2019, 2016, 2014, 2011 and 2009	3-11
	<b>Administrative Setup (2011)</b>	
3	District   Sub-district   Towns   Villages   Inhabited Villages   Uninhabited Villages   Village Panchayat   Intermediate Panchayat	12-20
	<b>Demographics (2011)</b>	
4	Population   Households   Rural/Urban Population   Towns, Ward and Villages by Population Size   Sex Ratio (Total & 0-6 Years)   Religious Population   Social Population   Literacy Rate	21-23
	<b>Electoral Features</b>	
5	Important Dates of Last Elections Held   Electors by Gender   Service Electors   Voters   Voters Turnout   Polling Stations & Average Number of Electors per Polling Station   Electors by Age Group   Present Elected Representatives	24-29
	<b>Historical Summary Election Results</b>	
6	Vote Share of Major Parties   Winning Margin (Number & Percentage)   Polarity of Parties   Summary Result of Assembly Segment of Parliamentary Elections 2019, 2014, 2009, 2004 and 1999   Summary Result of Assembly Elections 2021, 2016, 2011, 2006, 2001, 1996, 1991, 1989, 1984, 1980, 1977, 1971 and 1967	30-51
	<b>Polling Station Level Election Results</b>	
7	Name and Number of Polling Station 2021, 2019, 2016, 2014, 2011 and 2009   Polling Station-wise Electors, Voters & Voters Turnout 2021, 2019, 2016, 2014, 2011 and 2009   Polling Station wise Elections Results 2021, 2019, 2016, 2014, 2011 and 2009	52-254
	<b>Share of Assembly Constituency</b>	
8	Share of Assembly Constituency - (Vidhan Sabha) in State, District and Parliamentary Constituency - (Lok Sabha)	255
	<b>Socio-Economic Amenities (2011)</b>	
9	Access to Administrative Units   Agricultural, Manufacturing and Industrial Commodities   Demographic Indicators   Education   Health & Manpower   Drinking Water Supply   Sanitation   Entertainment and Recreations Infrastructure   Power   Food Allocation Distribution and Marketing of Agriculture Commodities Infrastructure   Transport and Road Infrastructure   Communication   Banking and Financial Services   Land Use   Irrigation Source	256-271
10	<b>Abbreviation &amp; Sources</b>	272-274
11	<b>Disclaimer</b>	275



## Location & Political Map



## Administrative Setup

### List of Village Panchayat & Intermediate Panchayat (Block) Name - 2011

Village Name	Village Panchayat Name	Intermediate Panchayat Name
Muppaiyur	Muppaiyur , Vettivayal	Devakottai
N. Manakudi	N.Manakudi , Minnittankudi	Devakottai
Nachankulam	Nachankulam	Devakottai
Nagamangalam	Siruvachi	Kannankudi
Nagamathi	Sarugani, Siruvatti	Devakottai
Nallangudi	Thalakkavayal	Devakottai
Naranamangalam	K.Siruvanoor	Kannankudi
Amaravathi	Amaravathi Pudur	Sakkottai
Nattuseri	Nattuseri	Sakkottai
Ambakkudi	Ambakkudi	Sakkottai
Nedodai	Uruthikottai	Devakottai
Andakudi	Tiruvegampattu	Devakottai
Nedungulam	A. Karungulam, Veerai	Kallal, Devakottai
Aravayal	Aravayal	Devakottai
Ariyakkudi	Ariyakkudi	Sakkottai
Chittanur	Chittanur	Kannankudi
Orasur	Tiruvegampattu	Devakottai
Egaraikottaivayal	Eluvankottai	Devakottai
Orumaniyendal	Keelauchani	Devakottai
Eluvankottai	Eluvankottai, Theneervayal	Devakottai
Pagayani Pirandani	Thidakkottai	Devakottai
Hanumanthagudi	Thalakkavayal, Hanumanthagudi , Theralappur	Devakottai, Kannankudi
Idayagudi	Selugai	Devakottai
Palaiyur	Vengavayal	Sakkottai
Ilakkanivayal	Kandadevi	Devakottai
Panangulam	Panangulam	Devakottai
Illuppaikkudi	Illuppaikkudi	Sakkottai
Pananvayal (a )Pannampatti	Sirugapatti	Sakkottai
Iravinivayal	Unjanai , Kallivayal	Kannankudi

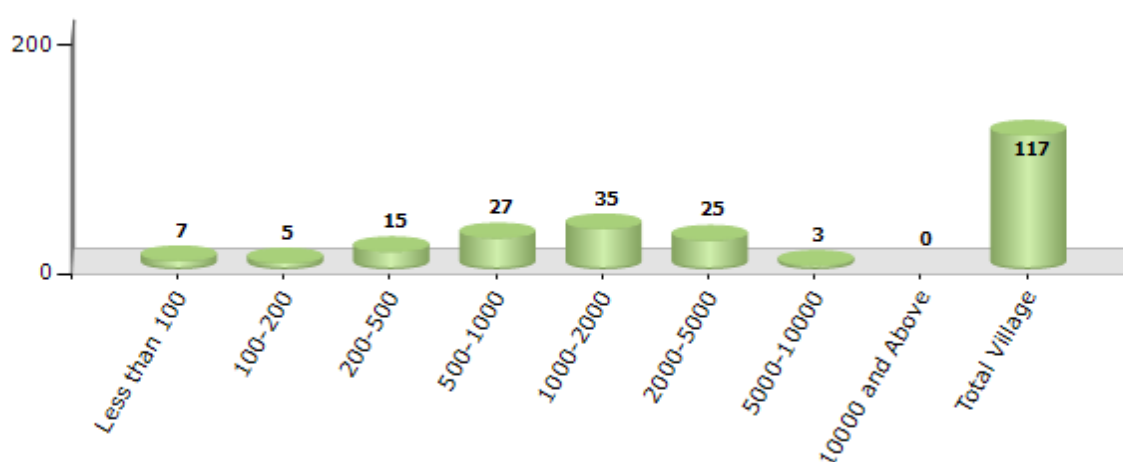
Contd....

## Demographics

### Number of Villages by Population Size - 2011

Less than 100	100-200	200-500	500-1000	1000-2000	2000-5000	5000-10000	10000 and Above	Total Village
7	5	15	27	35	25	3	0	117

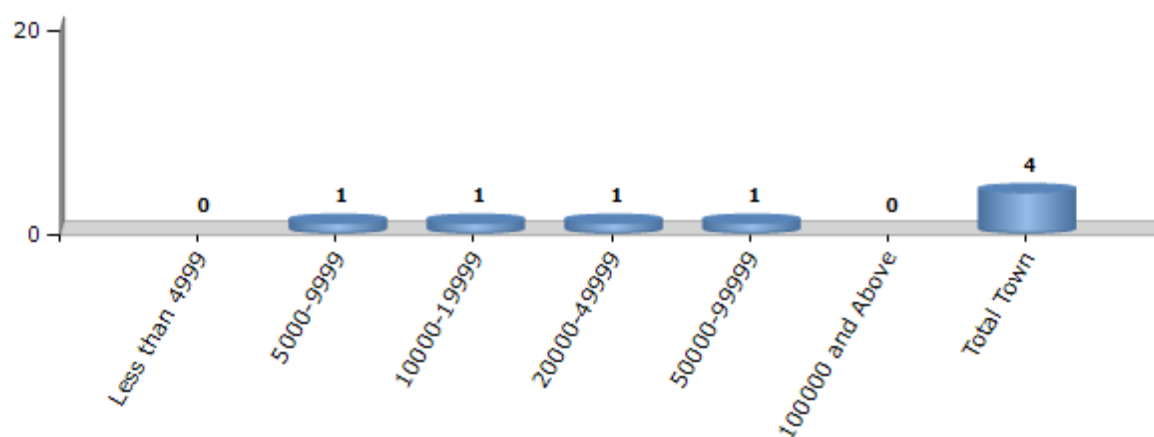
Number of Villages by Population Size - 2011



### Number of Towns by Population Size - 2011

Less than 4999	5000-9999	10000-19999	20000-49999	50000-99999	100000 and Above	Total Town
0	1	1	1	1	0	4

Number of Towns by Population Size - 2011



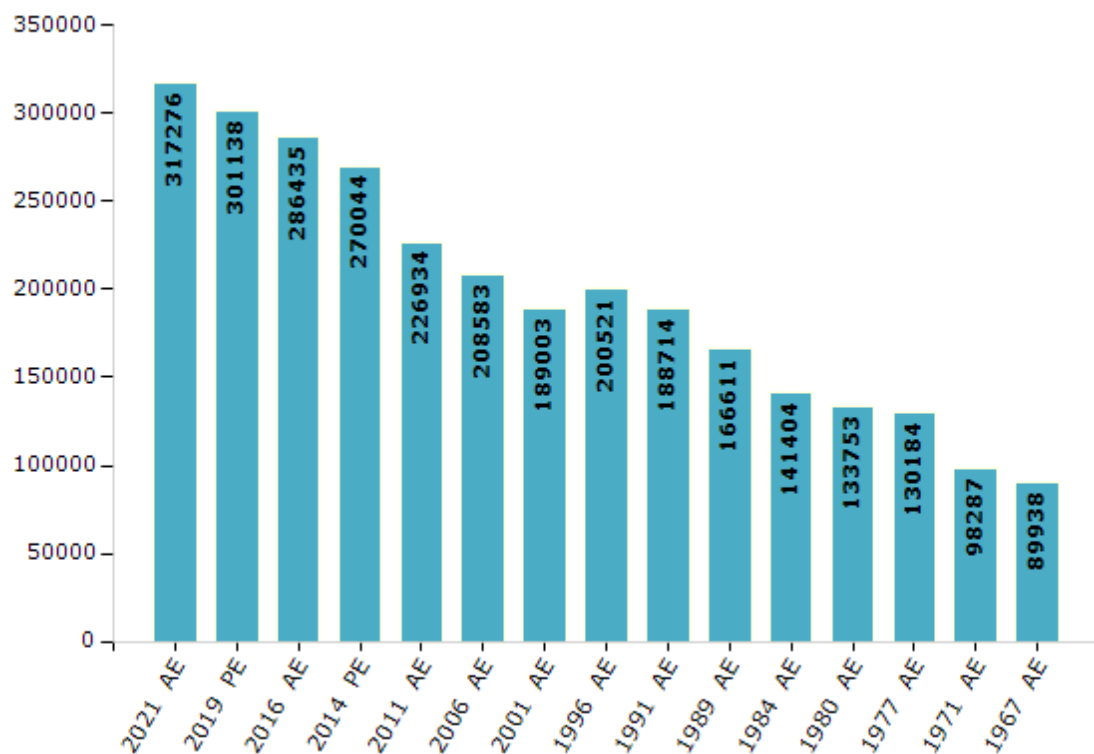
## Electoral Features

### Electors by Male & Female

Year	Male	Female	Others	Total
2021 AE	155920	161308	48	317276
2019 PE	148736	152360	42	301138
2016 AE	142162	144243	30	286435
2014 PE	134714	135330	0	270044
2011 AE	112622	114312	-	226934
2009 PE	-	-	-	-
2006 AE	101269	107314	-	208583
2004 PE	-	-	-	-
2001 AE	92015	96988	-	189003

Year	Male	Female	Others	Total
1999 PE	-	-	-	-
1996 AE	100382	100139	-	200521
1991 AE	94227	94487	-	188714
1989 AE	83055	83556	-	166611
1984 AE	68744	72660	-	141404
1980 AE	64294	69459	-	133753
1977 AE	62156	68028	-	130184
1971 AE	46974	51313	-	98287
1967 AE	-	-	-	89938

Number of Electors



**Note :** AE : Assembly Election, PE : Assembly Segment of Parliamentary Election



## Historical Summary Election Results

### Summary Result of Assembly Election - 2016

Candidate Name	Party	Votes	Votes %
Ramasamy Kr	INC	93419	46.4
Karpagam Ilango	AIADMK	75136	37.32
Sevanthiappan S	MDMK	14279	7.09
Parimalam S	NTK	5344	2.65
Muthulakshmi V	BJP	4969	2.47
Saravanan K	BSP	1601	0.8
Duraipandi Pr	PMK	897	0.45
Rajkumar R	NMK	723	0.36
Rabiq Raja K	IND	547	0.27
Tamilkarthick	IND	471	0.23
Alagappan Sp	IND	315	0.16
Naganathan A	IND	264	0.13
Eswaran	IND	262	0.13
Arulanand A	GMI	257	0.13
Sethu M	MMKA	183	0.09
	NOTA	2688	1.33

## Polling Station Level Election Results

### Number and Name of Polling Stations (PS) (2021)

Number of Polling Stations	Name of Polling Stations	Number of Polling Stations	Name of Polling Stations
1	Govt.High School, Kovilur	20	Annai Velankanni Matric School, Thiru.Vi.Ka Street Navarathinanagar
2	Govt.High School Kovilur	21	Chidambaram Visalatchi Metriculation School, Karaikudi
3	Panchayat Union Middle School. Peyanpatti	22	Chidambaram Visalatchi Metriculation School, Karaikudi
4	Panchayat Union Elementary School. Kovilur	23	Alagappa Chettiar B.Ed Training College Of Education,Language , Alagappapuram
4A	Panchayat Union Elementary School. Kovilur	24	Alagappa Modal Hr.Sec.School Karaikudi
5	Panchayat Union Primary School. Kalaiyappa Nagar	24A	Alagappa Modal Hr.Sec.School Karaikudi
5A	Panchayat Union Primary School. Kalaiyappa Nagar	25	Alagappa Modal Hr.Sec.School. Karaikudi
6	Sakkottai Panchayat Union Child Centre Kalaiyappa Nagar	26	Panchayat Union Primary School,Sankarapuram
7	Sahayamadha Matric Hr.Sec. School, K K Nagar Kalanivasal	27	Panchayat Union Middle School Nesavalur Colony Kalanivasal
8	Sahayamadha Matric Hr.Sec.School Kk Nagar Kalanivasal.	28	Panchayat Union Primary School,Sankarapuram
9	Sahayamadha Matric Hr.Sec. School K K Nagar Kalanivasal	29	Panchayat Union Elementary School, Sankarapuram
10	Sahayamadha Matric Hr.Sec. School. Kk Nagar Kalanivasal	30	Child Centre Kathi Nagar Sankarapuram
11	Sagayamatha Matric Hr.Sec.School. K K Nagar Kalanivasal	30A	Child Centre Kathi Nagar Sankarapuram
12	Sahayamadha Matric Hr.Sec School. Kk Nagar Kalanivasal	31	Alagappa Chettiar Bed Training College Education Block Science Block Karaikudi
13	Sahayamadha Matric Hr.Sec. School, K K Nagar Kalanivasal	32	Alagappa Chettiar B.Ed Training College, Karaikudi
14	Annai Velankanni Metric School. Thiru Vi.Ka Street Navarathina Nagar	33	Alagappa Chettiar B.Ed Training College Karaikudi
15	Chidambaram Visalatchi Matriculation School, Karaikudi	34	Annai Velankanni Matric School Additional Thiru.Vi.Ka Street Navarathina Nagar
16	Chidambaram Visalatchi Matriculation School, Karaikudi	34A	Annai Velankanni Matric School Additional Thiru.Vi.Ka Street Navarathina Nagar
17	Panchayat Union Elementary School. Burma Colony Vairavapuram	35	Azad Matric School. Voc Road Karaikudi
18	Panchayat Union Elementary School. Burma Colony Vairavapuram	35A	Azad Matric School. Voc Road Karaikudi
19	Annai Velankanni Matric School, Thiru.Vi.Ka Street Navarathina Nagar	36	Kalanivasal Middle School, Karaikudi

Contd....

## Polling Station Level Election Results

### Polling Station-wise Votes Secured by Overall Top Five Parties in Karaikudi Assembly in Assembly Election (AE) under Sivaganga Parliamentary Constituency in Tamil Nadu (2021)

Number of Polling Station	Winner - S.Mangudi (INC)	Runner-up - H.Raja (BJP)	3rd - Dherpoki V Pandi (AMMKMNKZ)	4th - N.Durai Manickam (NTK)	5th - S.Rajkumar (MNM)	NOTA	Other	Total Votes Secured
32	297	90	53	58	48	3	2	551
33	220	79	112	50	34	0	2	497
34	128	52	40	19	24	5	2	270
34A	146	81	51	35	30	4	3	350
35	168	105	26	42	20	2	3	366
35A	183	92	27	47	28	4	6	387
36	120	199	49	49	10	2	2	431
37	313	210	95	61	29	7	12	727
38	134	81	58	50	17	3	7	350
38A	141	82	45	70	16	5	3	362
39	260	85	49	47	30	4	1	476
39A	263	103	56	39	22	2	1	486
40	336	89	48	53	23	2	4	555
41	328	116	35	54	31	6	4	574
42	301	131	148	91	14	5	12	702
43	240	152	35	60	46	3	1	537
44	250	155	62	60	39	7	4	577
45	268	64	58	27	22	5	2	446
46	405	115	57	32	8	1	4	622
47	408	136	22	31	24	2	4	627
48	393	59	47	27	21	1	3	551
49	252	129	35	23	7	2	1	449
50	347	128	49	62	28	3	7	624
51	206	131	40	16	19	2	0	414
52	195	105	78	45	26	1	2	452
53	244	78	138	35	16	7	4	522
54	169	90	29	14	35	6	0	343
54A	146	117	33	23	37	5	0	361
55	280	149	45	33	57	10	7	581
56	246	173	27	48	28	5	3	530
57	307	147	88	50	36	3	6	637
58	195	179	157	28	18	3	5	585
59	191	164	80	43	35	1	4	518
60	226	201	118	55	34	4	2	640
61	184	111	35	18	40	7	2	397

Contd....

## Polling Station Level Election Results

**Winner, Runner-up and 3rd Party Position & Winning Margin According to Polling Stations in Karaikudi Assembly in Assembly Election (AE) under Sivaganga Parliamentary Constituency in Tamil Nadu (2021)**

Polling Station Number	Winner Party	Winner Votes (%)	Runner-up Party	Runner-up Votes (%)	Winning Margin Votes (%)	Third Party	Third Party Votes (%)	Other Votes (%)
65A	INC	123 (37.85)	BJP	91 (28)	32 (9.85)	MNM	36 (11.08)	75 (23.08)
66	INC	112 (44.09)	BJP	65 (25.59)	47 (18.5)	AMMKMNKZ	26 (10.24)	51 (20.08)
66A	BJP	115 (40.21)	INC	111 (38.81)	4 (1.4)	MNM	25 (8.74)	35 (12.24)
67	INC	135 (44.26)	BJP	71 (23.28)	64 (20.98)	NTK	47 (15.41)	52 (17.05)
67A	INC	114 (35.74)	BJP	75 (23.51)	39 (12.23)	NTK	46 (14.42)	84 (26.33)
68	INC	211 (44.14)	BJP	128 (26.78)	83 (17.36)	NTK	47 (9.83)	92 (19.25)
69	BJP	222 (37.88)	INC	211 (36.01)	11 (1.87)	MNM	65 (11.09)	88 (15.02)
70	INC	237 (42.86)	BJP	177 (32.01)	60 (10.85)	MNM	54 (9.76)	85 (15.37)
71	INC	276 (38.71)	BJP	202 (28.33)	74 (10.38)	NTK	93 (13.04)	142 (19.92)
72	INC	232 (37.42)	BJP	178 (28.71)	54 (8.71)	AMMKMNKZ	81 (13.06)	129 (20.81)
73	INC	178 (42.18)	BJP	95 (22.51)	83 (19.67)	AMMKMNKZ	61 (14.45)	88 (20.85)
73A	INC	215 (43.7)	AMMKMNKZ	85 (17.28)	130 (26.42)	BJP	82 (16.67)	110 (22.36)
74	INC	129 (34.49)	BJP	102 (27.27)	27 (7.22)	AMMKMNKZ	63 (16.84)	80 (21.39)
74A	INC	144 (40.45)	BJP	67 (18.82)	77 (21.63)	AMMKMNKZ	60 (16.85)	85 (23.88)
75	INC	182 (45.61)	BJP	90 (22.56)	92 (23.05)	MNM	57 (14.29)	70 (17.54)
75A	INC	162 (38.03)	BJP	102 (23.94)	60 (14.09)	MNM	57 (13.38)	105 (24.65)
76	INC	225 (41.28)	BJP	107 (19.63)	118 (21.65)	MNM	82 (15.05)	131 (24.04)
77	INC	143 (36.02)	BJP	119 (29.97)	24 (6.05)	NTK	60 (15.11)	75 (18.89)
77A	INC	137 (34.25)	BJP	99 (24.75)	38 (9.5)	NTK	60 (15)	104 (26)
78	INC	178 (45.18)	BJP	128 (32.49)	50 (12.69)	MNM	29 (7.36)	59 (14.97)
79	INC	210 (45.75)	BJP	139 (30.28)	71 (15.47)	MNM	50 (10.89)	60 (13.07)
80	INC	255 (46.7)	BJP	118 (21.61)	137 (25.09)	AMMKMNKZ	66 (12.09)	107 (19.6)
81	INC	179 (39.08)	BJP	125 (27.29)	54 (11.79)	NTK	50 (10.92)	104 (22.71)
82	INC	175 (44.3)	BJP	113 (28.61)	62 (15.69)	MNM	38 (9.62)	69 (17.47)
82A	INC	196 (48.64)	BJP	94 (23.33)	102 (25.31)	MNM	46 (11.41)	67 (16.63)
83	INC	465 (73.58)	AMMKMNKZ	72 (11.39)	393 (62.19)	BJP	40 (6.33)	55 (8.7)
84	INC	232 (60.89)	BJP	75 (19.69)	157 (41.2)	AMMKMNKZ	38 (9.97)	36 (9.45)
84A	INC	273 (71.84)	AMMKMNKZ	41 (10.79)	232 (61.05)	BJP	39 (10.26)	27 (7.11)
85	INC	259 (35.97)	BJP	174 (24.17)	85 (11.8)	AMMKMNKZ	155 (21.53)	132 (18.33)
86	INC	206 (41.78)	BJP	195 (39.55)	11 (2.23)	MNM	34 (6.9)	58 (11.76)
87	INC	233 (47.94)	BJP	144 (29.63)	89 (18.31)	MNM	53 (10.91)	56 (11.52)
88	INC	192 (41.47)	BJP	101 (21.81)	91 (19.66)	AMMKMNKZ	69 (14.9)	101 (21.81)
89	INC	172 (36.29)	AMMKMNKZ	115 (24.26)	57 (12.03)	BJP	104 (21.94)	83 (17.51)
90	INC	160 (36.7)	BJP	107 (24.54)	53 (12.16)	AMMKMNKZ	88 (20.18)	81 (18.58)
91	INC	157 (33.48)	BJP	137 (29.21)	20 (4.27)	AMMKMNKZ	101 (21.54)	74 (15.78)
91A	INC	196 (43.17)	BJP	117 (25.77)	79 (17.4)	NTK	51 (11.23)	90 (19.82)
92	INC	176 (47.44)	BJP	103 (27.76)	73 (19.68)	AMMKMNKZ	38 (10.24)	54 (14.56)

Contd....

## Socio-Economic Amenities - Rural

### Access to Education Facilities

Particulars	Number of Villages (% of Population)				
	Available	Not Available	If Not Available (Distance of Nearest Facility)		
			A	B	C
Govt. Primary School	92 (96)	25 (4)	21 (4)	2 (0)	0 (0)
Private Primary School	8 (12)	109 (88)	2 (0)	0 (0)	0 (0)
Govt. Middle School	56 (65)	61 (35)	35 (17)	13 (9)	1 (1)
Private Middle School	8 (15)	109 (85)	8 (4)	2 (1)	0 (0)
Govt. Secondary School	20 (33)	97 (67)	37 (23)	36 (28)	2 (1)
Private Secondary School	5 (10)	112 (90)	12 (6)	7 (2)	0 (0)
Govt. Senior Secondary School	10 (18)	107 (82)	29 (20)	55 (45)	3 (2)
Private Senior Secondary School	3 (6)	114 (94)	5 (4)	13 (8)	1 (1)
Govt. Arts and Science Degree College	0 (0)	117 (100)	4 (9)	9 (9)	20 (21)
Private Arts and Science Degree College	3 (3)	114 (97)	16 (10)	33 (25)	32 (22)
Govt. Engineering College	0 (0)	117 (100)	4 (9)	8 (10)	80 (64)
Private Engineering College	0 (0)	117 (100)	0 (0)	4 (5)	21 (12)
Govt. Medicine College	0 (0)	117 (100)	0 (0)	0 (0)	115 (99)
Private Medicine College	0 (0)	117 (100)	0 (0)	0 (0)	2 (1)
Govt. Management Institute	0 (0)	117 (100)	4 (9)	7 (7)	93 (69)
Private Management Institute	0 (0)	117 (100)	0 (0)	3 (5)	10 (9)
Govt. Polytechnic	0 (0)	117 (100)	0 (0)	0 (0)	1 (2)
Private Polytechnic	1 (0)	116 (100)	8 (12)	31 (25)	76 (61)
Govt. Vocational Training School/ITI	2 (4)	115 (96)	2 (5)	8 (9)	3 (3)
Private Vocational Training School/ITI	1 (0)	116 (100)	11 (4)	32 (28)	58 (47)
Govt. Non Formal Training Centre	69 (77)	48 (23)	36 (14)	10 (8)	1 (1)
Private Non Formal Training Centre	1 (2)	116 (98)	1 (1)	0 (0)	0 (0)
Govt. School For Disabled	0 (0)	117 (100)	1 (1)	8 (8)	80 (55)
Private School For Disabled	0 (0)	117 (100)	5 (7)	6 (9)	17 (19)
Government Others	0 (0)	117 (100)	0 (0)	0 (0)	0 (0)
Private Others	1 (3)	116 (97)	0 (0)	0 (0)	0 (0)

Note : Distance A : Less than 5 km; B : Between 5-10 km; C : 10+ km.; Source : Data Analysis is based on 2011 Census.

## DISCLAIMER

The Terms of Use and Disclaimer of Datanet India Private Limited (hereinafter referred to as "Datanet") for use of this analysis report of **Karaikudi Assembly Constituency (Karaikudi Vidhan Sabha)** :-

1. **Assembly Factbook™** is a Registered Trade Mark owned by Datanet.
2. All the maps are sketched and graphical representation only and have not been drawn to the scale and also not to represent the actual geographical area or boundary of the unit.
3. The data for the aforesaid analysis is based on authentic sources and has been culled from the various publications of Census, CSO and NSSO for district and block level data, various central and state government departments, Central & State Elections Commissions and the concerned Returning Officers' releases, Electoral Rolls, Election results and allied publications, internal assessment, surveys, estimates and analysis. Therefore, certain adjustment of data at micro level may have been done to arrive closer to the macro data.
4. Data have been provided on an "As Is" and "As AVAILABLE" basis
5. The colours shown in the maps or diagram and charts of a particular party, alliance or AC are indicative and do not represent them.
6. This publication which includes maps, sheets, graphs and data would be the property under copyright of Datanet only. The user may use these for its internal study, analysis and research purposes. It's public display, re-selling or any commercial uses by the user are not allowed.
7. Datanet has taken due care and caution in compilation and processing of data and allied information, but does not guarantee the accuracy, adequacy or completeness of any information/analysis and will be not responsible for any errors or omissions or for the results obtained from the use of such information/analysis.
8. All the contents for the publication have been culled from various authentic sources and Datanet reasonably believes such sources to be reliable, but does not make any representations, express or implied as to the accuracy or fitness of use of such information. The information or contents of the information/analysis do not constitute advice and should not be relied upon in making (or refraining from making) any decision. Any reliance placed upon the information provided by Datanet is the sole responsibility and strictly at the user's risk.
9. In no event will Datanet be liable for any damages (including, without limitation, damages for loss of business projects, or loss of profits) arising in contract, tort or otherwise from the use of or inability to use any of its contents, or from any action taken (or refrained from being taken) as a result of using the analysis or any of its contents. Datanet its directors, owners, editors, officials, employees, distributor and agents or any associate will not be liable for any errors in the information contained or any consequences arising from the use of the contents of the provided information/analysis.
10. If any provision of these terms and conditions is held invalid or illegal or unenforceable for any reason by any court of competent jurisdiction, such provision shall be severed and the remainder of provisions of the terms and conditions shall continue in full force and effect as if the Term of Use had been executed with the invalid, illegal or unenforceable provision eliminated.
11. If there are any discrepancies in the information provided, please bring it to attention of Datanet for suitable rectification measures.



**Buy Online This Complete Book At**  
**Datanet India eBooks Store**

[www.indiastatpublications.com](http://www.indiastatpublications.com)

or go directly at

[http://www.indiastatpublications.com/  
Assembly\\_factbook/Tamil\\_Nadu/Sivaganga/ Karaikudi](http://www.indiastatpublications.com/Assembly_factbook/Tamil_Nadu/Sivaganga/Karaikudi)



**i** indiastat**elections**

ISBN : 978-93-5313-761-8



9 789353 137618