



Tamil Nadu

Assembly Factbook™

Pollachi Assembly Constituency



Key Electoral Data of Pollachi
Assembly Constituency (Vidhan Sabha)

Tamil Nadu

Assembly Factbook™

Pollachi Assembly Constituency



Pollachi Vidhan Sabha

Editor & Director

Dr. R.K. Thukral

Research Editor

Dr. Shafeeq Rahman

Compiled, Researched and Published by Datanet India Pvt. Ltd.

D-100, 1st Floor,

Okhla Industrial Area, Phase-I,
New Delhi- 110020.

Ph.: 91-11- 43580781-84

Email : support@indiastatpublications.com

Website : www.indiastatelections.com

Online Book Store :

www.indiastatpublications.com

Report No. : AFB/TN-123-0123

ISBN : 978-93-5313-831-8

First Edition : January, 2018

Sixth Updated Edition : January, 2023

Price : Rs. 11500/-

US\$ 310

© Datanet India Pvt. Ltd.

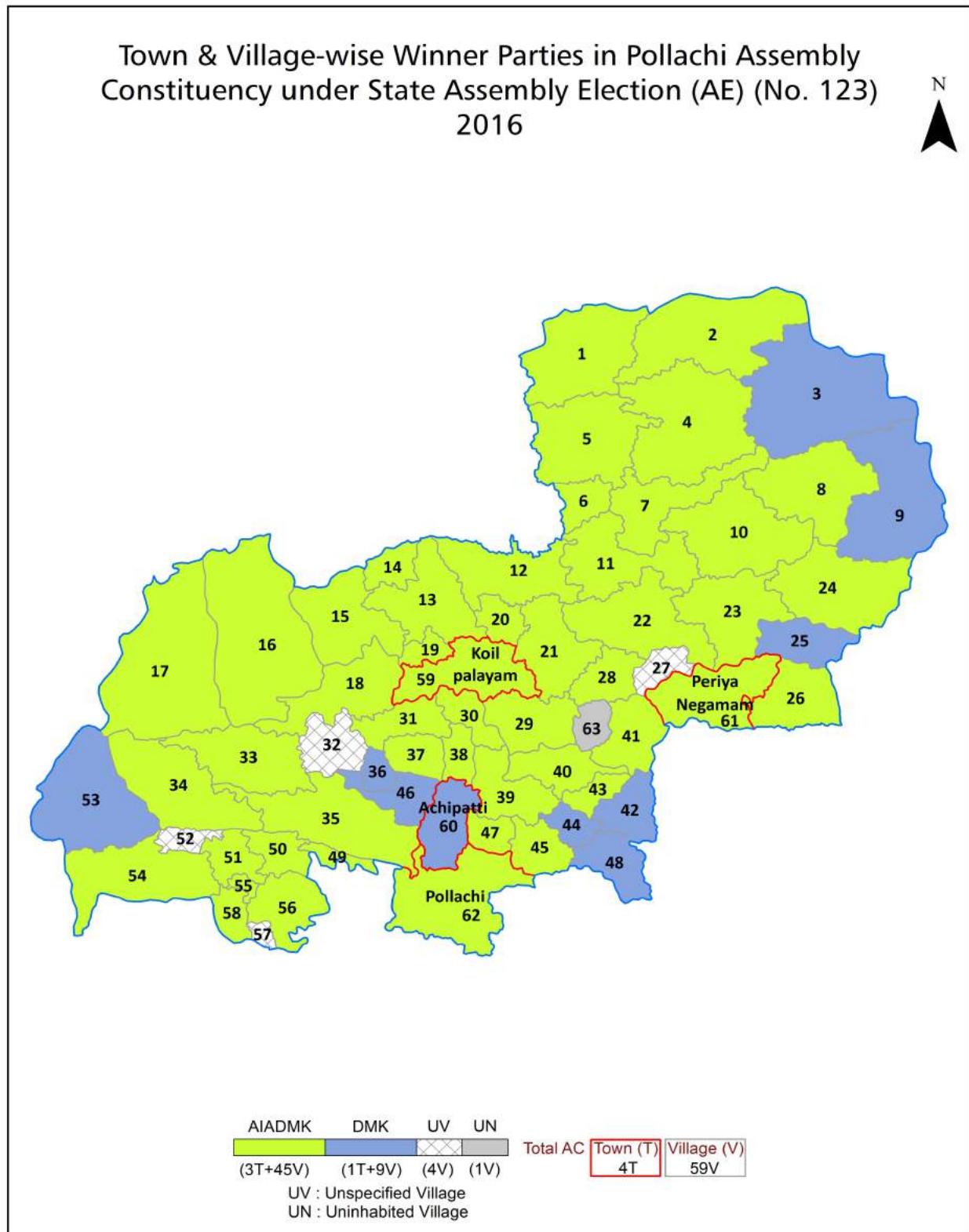
All rights reserved. No part of this book may be reproduced, stored in a retrieval system or transmitted in any form or by any means, mechanical photocopying, photographing, scanning, recording or otherwise without the prior written permission of the publisher. Please refer to Disclaimer at page no. 230 for the use of this publication.

Printed in India

Contents

No.	Particulars	Page No.
	Introduction	
1	Assembly Constituency - (Vidhan Sabha) at a Glance Features of Assembly as per Delimitation Commission of India (2008)	1-2
	Location and Political Maps	
2	Location Map Boundaries of Assembly Constituency - (Vidhan Sabha) in District Boundaries of Assembly Constituency under Parliamentary Constituency - (Lok Sabha) Town & Village-wise Winner Parties- 2021, 2019, 2016, 2014, 2011 and 2009	3-11
	Administrative Setup (2011)	
3	District Sub-district Towns Villages Inhabited Villages Uninhabited Villages Village Panchayat Intermediate Panchayat	12-15
	Demographics (2011)	
4	Population Households Rural/Urban Population Towns and Villages by Population Size Sex Ratio (Total & 0-6 Years) Religious Population Social Population Literacy Rate	16-17
	Electoral Features	
5	Important Dates of Last Elections Held Electors by Gender Service Electors Voters Voters Turnout Polling Stations & Average Number of Electors per Polling Station Electors by Age Group Present Elected Representatives	18-23
	Historical Summary Election Results	
6	Vote Share of Major Parties Winning Margin (Number & Percentage) Polarity of Parties Summary Result of Assembly Segment of Parliamentary Elections 2019, 2014, 2009, 2004 and 1999 Summary Result of Assembly Elections 2021, 2016, 2011, 2006, 2001, 1996, 1991, 1989, 1984, 1980, 1977, 1971 and 1967	24-45
	Polling Station Level Election Results	
7	Name and Number of Polling Station 2021, 2019, 2016, 2014, 2011 and 2009 Polling Station-wise Electors, Voters & Voters Turnout 2021, 2019, 2016, 2014, 2011 and 2009 Polling Station wise Elections Results 2021, 2019, 2016, 2014, 2011 and 2009	46-209
	Share of Assembly Constituency	
8	Share of Assembly Constituency - (Vidhan Sabha) in State, District and Parliamentary Constituency - (Lok Sabha)	210
	Socio-Economic Amenities (2011)	
9	Access to Administrative Units Agricultural, Manufacturing and Industrial Commodities Demographic Indicators Education Health & Manpower Drinking Water Supply Sanitation Entertainment and Recreations Infrastructure Power Food Allocation Distribution and Marketing of Agriculture Commodities Infrastructure Transport and Road Infrastructure Communication Banking and Financial Services Land Use Irrigation Source	211-226
10	Abbreviation & Sources	227-229
11	Disclaimer	230

Location & Political Map



Administrative Setup

List of Village Panchayat & Intermediate Panchayat (Block) Name - 2011

Village Name	Village Panchayat Name	Intermediate Panchayat Name
Andipalayam	Andipalayam	Kinathukadavu
Anupparpalayam	Anupparpalayam	Pollachi North
Arasampalayam	Arasampalayam	Kinathukadavu
Ayyampalayam	Ayyampalayam	Pollachi North
Bodipalayam	Bodipalayam	Pollachi North
Chandrapuram	Chandrapuram	Pollachi North
Chettiakkapalayam	Chettiakkapalayam	Kinathukadavu
Chikkarayapuram	Chikkarayapuram	Pollachi North
Devambadi	Devambadi	Pollachi North
Devanampalayam	Devanampalayam , Kolathu Palayam	Kinathukadavu
Devarayapuram	Devarayapuram	Kinathukadavu
Govindapuram	Govindapuram	Kinathukadavu
Kabilipalayam	Kabilipalayam	Pollachi North
Kakkadavu	Kakkadavu	Kinathukadavu
Kaniyalampalayam	Kaniyalampalayam	Kinathukadavu
Kappalankarai	Kappalankarai	Kinathukadavu
Kattampatti	Kattampatti	Kinathukadavu
Kittasurampalayam	Kittasurampalayam	Pollachi North
Kondampatty	Kondampatty	Kinathukadavu
Kothavadi	Kothavadi	Kinathukadavu
Kulakkalpalayam	Kulakkalpalayam	Pollachi North
Kulathur	Bodipalayam	Pollachi North
Kulichettipalayam	Kulichettipalayam	Pollachi North
Kumarapalayam	Thimmankuthu	Pollachi North
Kurumbapalayam	Kurumbapalayam	Pollachi North
Kurunallipalayam	Kurunallipalayam	Kinathukadavu
Manur	Mannur	Pollachi North
Mettubavi	Mettubavi	Kinathukadavu
Mettupalayam (Part)	Mettupalayam	Kinathukadavu

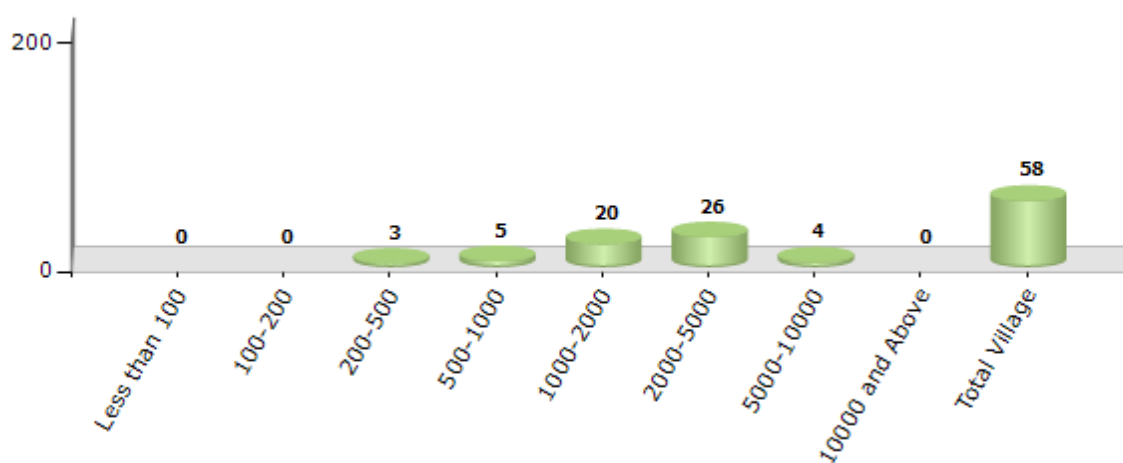
Contd....

Demographics

Number of Villages by Population Size - 2011

Less than 100	100-200	200-500	500-1000	1000-2000	2000-5000	5000-10000	10000 and Above	Total Village
0	0	3	5	20	26	4	0	58

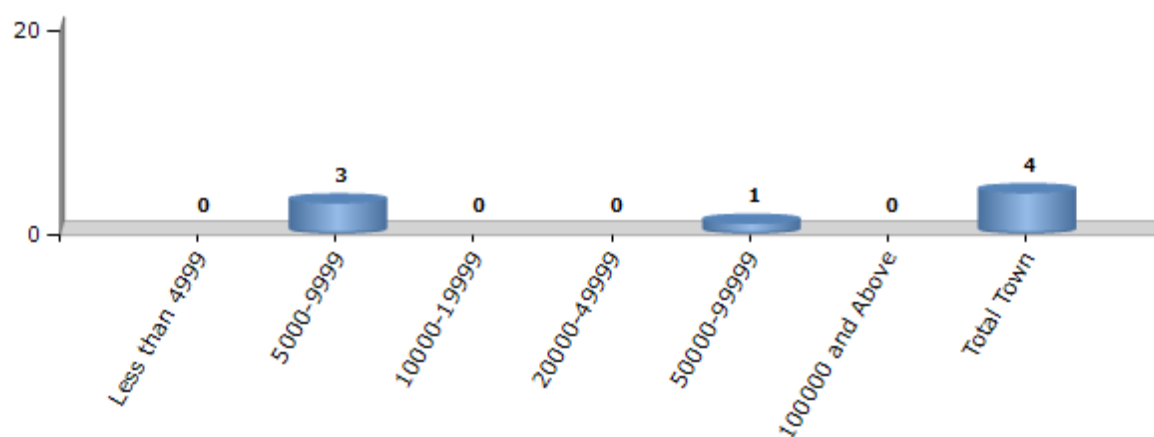
Number of Villages by Population Size - 2011



Number of Towns by Population Size - 2011

Less than 4999	5000-9999	10000-19999	20000-49999	50000-99999	100000 and Above	Total Town
0	3	0	0	1	0	4

Number of Towns by Population Size - 2011

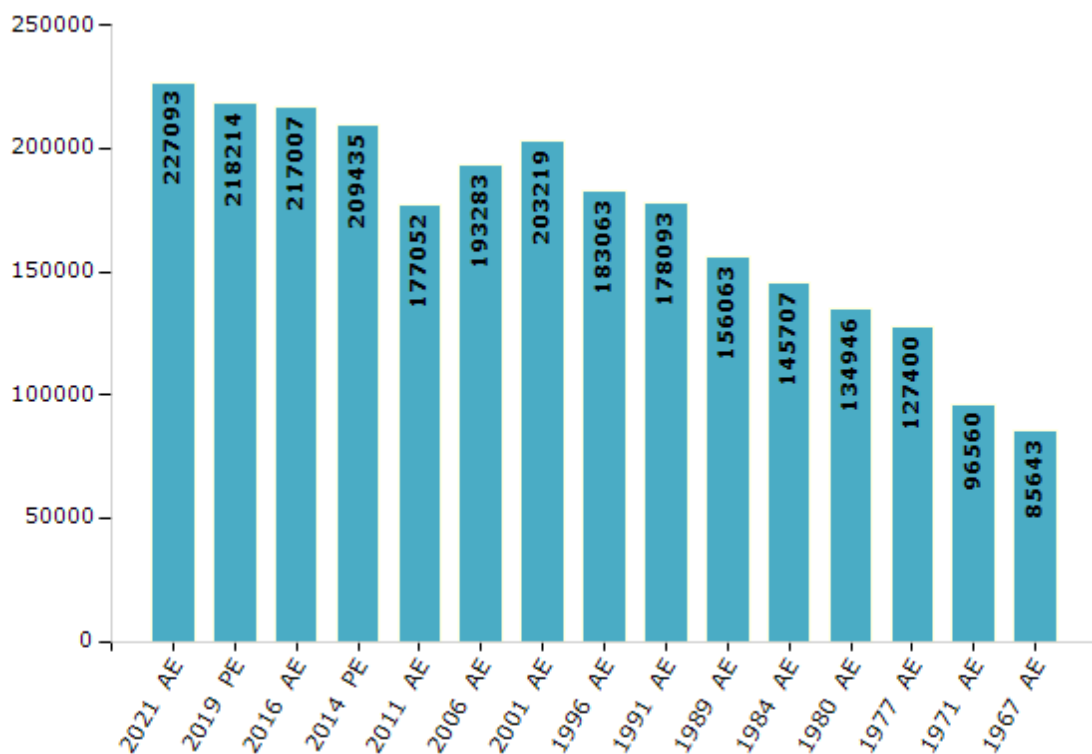


Electoral Features

Electors by Male & Female

Year	Male	Female	Others	Total	Year	Male	Female	Others	Total
2021 AE	108895	118160	38	227093	1999 PE	-	-	-	-
2019 PE	105751	112448	15	218214	1996 AE	92659	90404	-	183063
2016 AE	105670	111325	12	217007	1991 AE	90878	87215	-	178093
2014 PE	103170	106261	4	209435	1989 AE	79803	76260	-	156063
2011 AE	88349	88703	-	177052	1984 AE	75220	70487	-	145707
2009 PE	-	-	-	-	1980 AE	70018	64928	-	134946
2006 AE	94571	98712	-	193283	1977 AE	66331	61069	-	127400
2004 PE	-	-	-	-	1971 AE	49463	47097	-	96560
2001 AE	102671	100548	-	203219	1967 AE	-	-	-	85643

Number of Electors



Note : AE : Assembly Election, PE : Assembly Segment of Parliamentary Election

Historical Summary Election Results

Summary Result of Assembly Election - 2016

Candidate Name	Party	Votes	Votes %
Pollachi V Jayaraman	AIADMK	78553	46.59
Tamilmani, R.	DMK	65185	38.66
Nithyanandhan, K.	KMDK	7722	4.58
Sivakumar, R.	BJP	5363	3.18
Muthukumar, S.	DMDK	4893	2.9
Umamaheswari, K.	NTK	1369	0.81
Tamilmani, K.	IND	807	0.48
Kannappan, V.S.	PMK	747	0.44
Manickavel, R.	IND	430	0.26
Kalaivanan, V.	BSP	308	0.18
Sellimuthu, N.	IND	236	0.14
Selvakumar, N.	IND	228	0.14
Muthukumar, C.	IND	216	0.13
Vivek, S.	TMMK	179	0.11
Srinivasan, K.	IND	126	0.07
	NOTA	2254	1.34

Polling Station Level Election Results

Number and Name of Polling Stations (PS) (2021)

Number of Polling Stations	Name of Polling Stations	Number of Polling Stations	Name of Polling Stations
1	T.E.L.C.Elementary School, Facing North East Wing, Tiled Building Karacheri-642109	19A	Panchayat Union Middle School, Additional Building, Facing South, Tiled Building Kondampatti - 641202
2	T.E.L.C.Elementary School, Facing North, Middle Wing Tiled Building Karacheri-642109	20	Panchayat Union Middle School, Facing East, Northern Side Tiled Building Kothavadi - 642109
3	Government High School, Facing West, Northern Side Terraced Building, Arasampalayam-642109	21	Panchayat Union Middle School, Facing East, Southern Side Middle Tiled Building Kothavadi - 642109
3A	Government High School, Facing West, Northern Side Terraced Building, Arasampalayam-642109	22	Panchayat Union Elementary School, Facing South, Eastern Wing Terraced Building Mathegoundenpudur - 642202
4	Panchayat Union Elementary School, Facing West Terraced Building Arasampalayam - 642109	23	Panchayat Union Elementary School, East Wing, Facing South, Terraced Building Mathegoundenpudur - 642202
5	Government High School, Facing West Room No.2, Terraced Building, Arasampalayam-642109	24	Panchayat Union Elementary School, Facing East, Tiled Building Periyakalandai - 642202
6	Panchayat Union Elementary School, Facing North Opp. Head Master Room North East Building Panappatti - 641202	25	Panchayat Union Elementary School, Facing North, Western Side Terraced Building Periyakalandai - 642202
7	Panchayat Union Elementary School, Facing South, Western Side East Building, Opp. Head Master Room, Terraced Building Building Panappatti 641202	26	Panchayat Union Elementary School, Facing East, North Side Terraced Building Kattampatti - 642202
7A	Panchayat Union Elementary School, Facing South, Western Side East Building, Opp. Head Master Room, Terraced Building Building Panappatti 641202	27	Panchayat Union Elementary School, Facing East, South Side Terraced Building Kattampatti - 642202
8	Panchayat Union Middle School, East Wing, South Facing Tiled Building Mettubavi - 641202	28	Panchayat Union Middle School, Facing East, Tiled Building Dhasanaickenpalayam
9	Panchayat Union Middle School, Western Side, South Facing Terraced Building Mettubavi - 641202	29	Panchayat Union Elementary School, Facing North, Tiled Building Andipalayam - 642120
10	Panchayat Union Middle School, East Side, South Facing Terraced Building Mettubavi - 641202	29A	Panchayat Union Elementary School, Facing North, Tiled Building Andipalayam - 642120
11	Panchayat Union Elementary School, West Wing, Facing South, Terraced Building Mandrampalayam - 641202	30	Government Aided Elementary School, Northern Wing, Facing East, Additional Tiled Building Vanjipalayam - 642120
12	Panchayat Union Elementary School, Eastern Wing, Facing South, Terraced Building Mandrampalayam - 641202	31	Government Higher Secondary School, Facing West, Southern Wing, Terraced Building, Seripalayam - 642120
13	Government Higher Secondary School, Facing North, Easternside East Wing Terraced Building (Additional Class Room Building), Vadachithur-641202	32	T.E.L.C Elementary School, Facing East, Terraced Building Emmegoundenpalayam - 642120
14	Government Higher Secondary School, Western Side Building, Facing East, Terraced Building Vadachithur - 641202	33	GRAMMA SEVAI MAYAM (Panchayat Building), Facing East, Terraced Building Emmegoundenpalayam - 642120
15	Government Higher Secondary School, Additional West Wing Building, Facing East, Terraced Building Vadachithur - 641202	34	Panchayat Union Elementary School, Facing North, Tiled Building Chettiyakkapalayam - 642120
16	Government Higher Secondary School, Facing North, Easternside West Wing Terraced Building (Additional Class Room Building), Vadachithur-641202	35	Panchayat Union Elementary School, East Wing, South Side, Facing West Terraced Building Chettiyakkapalayam - 642120
17	Government Higher Secondary School, Additional Building, Near Teachers Room, Facing East, Terraced Building Vadachithur - 641202	36	Panchayat Union Elementary School, Facing East, Tiled Building Pattanam - 642109
18	Panchayat Union Middle School, Westernside Building, Facing East, Southern Portion Tiled Building Screen reader support enabled. Kondampatti - 641202	36A	Panchayat Union Elementary School, Facing East, Tiled Building Pattanam - 642109
19	Panchayat Union Middle School, Additional Building, Facing South, Tiled Building Kondampatti - 641202	37	Panchayat Union Middle School, West Wing, Facing North, Tiled Building Nallattipalayam - 642109

Contd....

Polling Station Level Election Results

Polling Station-wise Votes Secured by Overall Top Five Parties in Pollachi Assembly in Assembly Election (AE) under Pollachi Parliamentary Constituency in Tamil Nadu (2021)

Number of Polling Station	Winner - Pollachi V. Jayaraman (AIADMK)	Runner-up - Dr. Varadharajan, K. (DMK)	3rd - Sathiesh kumar, V.T. (MNM)	4th - Logeswari, N. (NTK)	5th - Sugumar, K. (AMMKMNKZ)	NOTA	Other	Total Votes Secured
32	298	193	7	28	4	2	4	536
33	286	204	9	10	9	3	3	524
34	271	338	11	34	20	3	6	683
35	300	279	18	14	15	4	6	636
36	175	216	9	23	9	0	3	435
36A	162	262	9	29	15	6	1	484
37	288	314	21	20	1	7	8	659
38	239	192	6	12	3	6	4	462
39	229	128	16	15	14	5	3	410
39A	206	188	13	30	7	2	3	449
40	207	164	13	18	5	8	5	420
40A	268	160	27	15	5	3	3	481
41	233	210	5	13	3	1	2	467
41A	214	271	7	17	2	3	4	518
42	379	226	9	20	6	5	8	653
43	186	200	10	11	0	8	3	418
44	427	322	13	29	7	18	16	832
45	345	223	26	27	3	11	3	638
46	294	220	11	16	1	4	7	553
47	407	359	19	25	5	12	6	833
48	281	219	5	7	3	7	5	527
49	325	276	15	17	1	4	5	643
50	366	416	6	15	3	5	7	818
51	253	205	12	7	4	2	8	491
52	222	174	13	19	1	8	1	438
53	316	273	9	15	3	6	8	630
54	283	256	12	10	1	6	1	569
55	215	153	10	4	2	6	5	395
56	314	264	10	14	1	4	6	613
57	409	257	21	15	0	1	2	705
58	276	184	3	15	1	5	2	486
59	238	306	6	18	6	4	2	580
60	310	370	6	19	12	3	6	726
61	349	288	5	22	4	4	3	675
62	167	152	5	15	2	1	2	344

Contd....

Polling Station Level Election Results

Winner, Runner-up and 3rd Party Position & Winning Margin According to Polling Stations in Pollachi Assembly in Assembly Election (AE) under Pollachi Parliamentary Constituency in Tamil Nadu (2021)

Polling Station Number	Winner Party	Winner Votes (%)	Runner-up Party	Runner-up Votes (%)	Winning Margin Votes (%)	Third Party	Third Party Votes (%)	Other Votes (%)
66	AIADMK	304 (45.51)	DMK	294 (44.01)	10 (1.5)	NTK	27 (4.04)	43 (6.44)
67	AIADMK	266 (54.51)	DMK	184 (37.7)	82 (16.81)	NTK	18 (3.69)	20 (4.1)
68	DMK	320 (66.53)	AIADMK	116 (24.12)	204 (42.41)	NTK	27 (5.61)	18 (3.74)
68A	DMK	237 (51.08)	AIADMK	173 (37.28)	64 (13.8)	NTK	26 (5.6)	28 (6.03)
69	AIADMK	318 (46.76)	DMK	275 (40.44)	43 (6.32)	NTK	43 (6.32)	44 (6.47)
70	AIADMK	259 (50.59)	DMK	195 (38.09)	64 (12.5)	NTK	23 (4.49)	35 (6.84)
71	AIADMK	326 (42.84)	DMK	316 (41.52)	10 (1.32)	MNM	60 (7.88)	59 (7.75)
72	AIADMK	263 (50.19)	DMK	200 (38.17)	63 (12.02)	MNM	24 (4.58)	37 (7.06)
73	AIADMK	435 (54.1)	DMK	307 (38.18)	128 (15.92)	NTK	26 (3.23)	36 (4.48)
74	AIADMK	266 (61.29)	DMK	132 (30.41)	134 (30.88)	NTK	16 (3.69)	20 (4.61)
74A	AIADMK	297 (57.78)	DMK	191 (37.16)	106 (20.62)	NTK	12 (2.33)	14 (2.72)
75	AIADMK	253 (59.39)	DMK	129 (30.28)	124 (29.11)	NTK	27 (6.34)	17 (3.99)
75A	AIADMK	287 (51.9)	DMK	239 (43.22)	48 (8.68)	NTK	13 (2.35)	14 (2.53)
76	AIADMK	491 (55.73)	DMK	335 (38.02)	156 (17.71)	NTK	23 (2.61)	32 (3.63)
77	AIADMK	251 (56.03)	DMK	160 (35.71)	91 (20.32)	MNM	11 (2.46)	26 (5.8)
77A	AIADMK	222 (52.36)	DMK	165 (38.92)	57 (13.44)	NTK	15 (3.54)	22 (5.19)
78	AIADMK	285 (51.26)	DMK	225 (40.47)	60 (10.79)	NTK	20 (3.6)	26 (4.68)
79	AIADMK	298 (52.01)	DMK	234 (40.84)	64 (11.17)	NTK	23 (4.01)	18 (3.14)
80	AIADMK	297 (46.19)	DMK	279 (43.39)	18 (2.8)	NTK	33 (5.13)	34 (5.29)
81	AIADMK	305 (48.8)	DMK	236 (37.76)	69 (11.04)	NTK	37 (5.92)	47 (7.52)
82	AIADMK	540 (58.32)	DMK	318 (34.34)	222 (23.98)	MNM	36 (3.89)	32 (3.46)
83	AIADMK	494 (55.38)	DMK	350 (39.24)	144 (16.14)	MNM	19 (2.13)	29 (3.25)
84	AIADMK	241 (62.76)	DMK	113 (29.43)	128 (33.33)	AMMKMNKZ	11 (2.86)	19 (4.95)
85	AIADMK	259 (54.64)	DMK	178 (37.55)	81 (17.09)	MNM	20 (4.22)	17 (3.59)
85A	AIADMK	273 (62.47)	DMK	120 (27.46)	153 (35.01)	NTK	21 (4.81)	23 (5.26)
86	AIADMK	373 (51.52)	DMK	299 (41.3)	74 (10.22)	MNM	22 (3.04)	30 (4.14)
87	DMK	386 (48.19)	AIADMK	363 (45.32)	23 (2.87)	NTK	27 (3.37)	25 (3.12)
88	AIADMK	289 (53.22)	DMK	210 (38.67)	79 (14.55)	NTK	18 (3.31)	26 (4.79)
89	AIADMK	289 (57.23)	DMK	185 (36.63)	104 (20.6)	MNM	12 (2.38)	19 (3.76)
90	AIADMK	188 (59.68)	DMK	117 (37.14)	71 (22.54)	NTK	3 (0.95)	7 (2.22)
91	AIADMK	401 (47.23)	DMK	390 (45.94)	11 (1.29)	NTK	25 (2.94)	33 (3.89)
92	AIADMK	404 (59.59)	DMK	235 (34.66)	169 (24.93)	NTK	20 (2.95)	19 (2.8)
93	AIADMK	438 (53.48)	DMK	293 (35.78)	145 (17.7)	AMMKMNKZ	32 (3.91)	56 (6.84)
94	AIADMK	230 (54.12)	DMK	159 (37.41)	71 (16.71)	NTK	14 (3.29)	22 (5.18)
94A	AIADMK	233 (51.78)	DMK	165 (36.67)	68 (15.11)	NTK	26 (5.78)	26 (5.78)
95	AIADMK	225 (60.98)	DMK	107 (29)	118 (31.98)	MNM	18 (4.88)	19 (5.15)
96	AIADMK	201 (50.12)	DMK	175 (43.64)	26 (6.48)	NTK	12 (2.99)	13 (3.24)

Contd....

Socio-Economic Amenities - Rural

Access to Education Facilities

Particulars	Number of Villages (% of Population)				
	Available	Not Available	If Not Available (Distance of Nearest Facility)		
			A	B	C
Govt. Primary School	53 (90)	5 (10)	2 (1)	1 (2)	0 (0)
Private Primary School	12 (30)	46 (70)	0 (0)	0 (0)	0 (0)
Govt. Middle School	26 (58)	32 (42)	26 (31)	3 (3)	0 (0)
Private Middle School	5 (14)	53 (86)	1 (1)	0 (0)	0 (0)
Govt. Secondary School	10 (27)	48 (73)	31 (42)	12 (16)	2 (9)
Private Secondary School	4 (8)	54 (92)	0 (0)	0 (0)	0 (0)
Govt. Senior Secondary School	2 (6)	56 (94)	23 (28)	26 (44)	4 (13)
Private Senior Secondary School	2 (3)	56 (97)	0 (0)	0 (0)	1 (5)
Govt. Arts and Science Degree College	0 (0)	58 (100)	1 (1)	1 (1)	2 (3)
Private Arts and Science Degree College	0 (0)	58 (100)	1 (2)	22 (27)	31 (65)
Govt. Engineering College	0 (0)	58 (100)	0 (0)	0 (0)	1 (1)
Private Engineering College	3 (7)	55 (93)	5 (8)	27 (42)	22 (43)
Govt. Medicine College	0 (0)	58 (100)	0 (0)	0 (0)	57 (97)
Private Medicine College	1 (3)	57 (97)	0 (0)	0 (0)	0 (0)
Govt. Management Institute	0 (0)	58 (100)	0 (0)	0 (0)	10 (18)
Private Management Institute	1 (3)	57 (97)	2 (3)	19 (22)	26 (54)
Govt. Polytechnic	0 (0)	58 (100)	1 (1)	1 (0)	2 (4)
Private Polytechnic	1 (2)	57 (98)	2 (2)	21 (31)	30 (59)
Govt. Vocational Training School/ITI	0 (0)	58 (100)	1 (1)	2 (4)	7 (14)
Private Vocational Training School/ITI	0 (0)	58 (100)	2 (5)	21 (28)	25 (48)
Govt. Non Formal Training Centre	0 (0)	58 (100)	1 (2)	11 (14)	46 (84)
Private Non Formal Training Centre	0 (0)	58 (100)	0 (0)	0 (0)	0 (0)
Govt. School For Disabled	0 (0)	58 (100)	0 (0)	0 (0)	57 (97)
Private School For Disabled	0 (0)	58 (100)	0 (0)	0 (0)	1 (3)
Government Others	0 (0)	58 (100)	0 (0)	0 (0)	0 (0)
Private Others	0 (0)	58 (100)	0 (0)	0 (0)	0 (0)

Note : Distance A : Less than 5 km; B : Between 5-10 km; C : 10+ km.; Source : Data Analysis is based on 2011 Census.

DISCLAIMER

The Terms of Use and Disclaimer of Datanet India Private Limited (hereinafter referred to as "Datanet") for use of this analysis report of **Pollachi Assembly Constituency (Pollachi Vidhan Sabha)** :-

1. **Assembly Factbook™** is a Registered Trade Mark owned by Datanet.
2. All the maps are sketched and graphical representation only and have not been drawn to the scale and also not to represent the actual geographical area or boundary of the unit.
3. The data for the aforesaid analysis is based on authentic sources and has been culled from the various publications of Census, CSO and NSSO for district and block level data, various central and state government departments, Central & State Elections Commissions and the concerned Returning Officers' releases, Electoral Rolls, Election results and allied publications, internal assessment, surveys, estimates and analysis. Therefore, certain adjustment of data at micro level may have been done to arrive closer to the macro data.
4. Data have been provided on an "As Is" and "As AVAILABLE" basis
5. The colours shown in the maps or diagram and charts of a particular party, alliance or AC are indicative and do not represent them.
6. This publication which includes maps, sheets, graphs and data would be the property under copyright of Datanet only. The user may use these for its internal study, analysis and research purposes. It's public display, re-selling or any commercial uses by the user are not allowed.
7. Datanet has taken due care and caution in compilation and processing of data and allied information, but does not guarantee the accuracy, adequacy or completeness of any information/analysis and will be not responsible for any errors or omissions or for the results obtained from the use of such information/analysis.
8. All the contents for the publication have been culled from various authentic sources and Datanet reasonably believes such sources to be reliable, but does not make any representations, express or implied as to the accuracy or fitness of use of such information. The information or contents of the information/analysis do not constitute advice and should not be relied upon in making (or refraining from making) any decision. Any reliance placed upon the information provided by Datanet is the sole responsibility and strictly at the user's risk.
9. In no event will Datanet be liable for any damages (including, without limitation, damages for loss of business projects, or loss of profits) arising in contract, tort or otherwise from the use of or inability to use any of its contents, or from any action taken (or refrained from being taken) as a result of using the analysis or any of its contents. Datanet its directors, owners, editors, officials, employees, distributor and agents or any associate will not be liable for any errors in the information contained or any consequences arising from the use of the contents of the provided information/analysis.
10. If any provision of these terms and conditions is held invalid or illegal or unenforceable for any reason by any court of competent jurisdiction, such provision shall be severed and the remainder of provisions of the terms and conditions shall continue in full force and effect as if the Term of Use had been executed with the invalid, illegal or unenforceable provision eliminated.
11. If there are any discrepancies in the information provided, please bring it to attention of Datanet for suitable rectification measures.

Buy Online This Complete Book At
Datanet India eBooks Store

www.indiastatpublications.com

or go directly at

[http://www.indiastatpublications.com/
Assembly_factbook/Tamil_Nadu/Pollachi/ Pollachi](http://www.indiastatpublications.com/Assembly_factbook/Tamil_Nadu/Pollachi/Pollachi)

 **indiastat**elections

