



Tamil Nadu

Assembly Factbook™

Udhagamandalam Assembly Constituency



Key Electoral Data of Udhagamandalam
Assembly Constituency (Vidhan Sabha)

Tamil Nadu

Assembly Factbook™

Udhagamandalam Assembly Constituency



Udhagamandalam Vidhan Sabha

Editor & Director

Dr. R.K. Thukral

Research Editor

Dr. Shafeeq Rahman

Compiled, Researched and Published by Datanet India Pvt. Ltd.

D-100, 1st Floor,

Okhla Industrial Area, Phase-I,
New Delhi- 110020.

Ph.: 91-11- 43580781-84

Email : support@indiastatpublications.com

Website : www.indiastatelections.com

Online Book Store :

www.indiastatpublications.com

Report No. : AFB/TN-108-0123

ISBN : 978-93-5313-901-8

First Edition : January, 2018

Sixth Updated Edition : January, 2023

Price : Rs. 11500/-

US\$ 310

© Datanet India Pvt. Ltd.

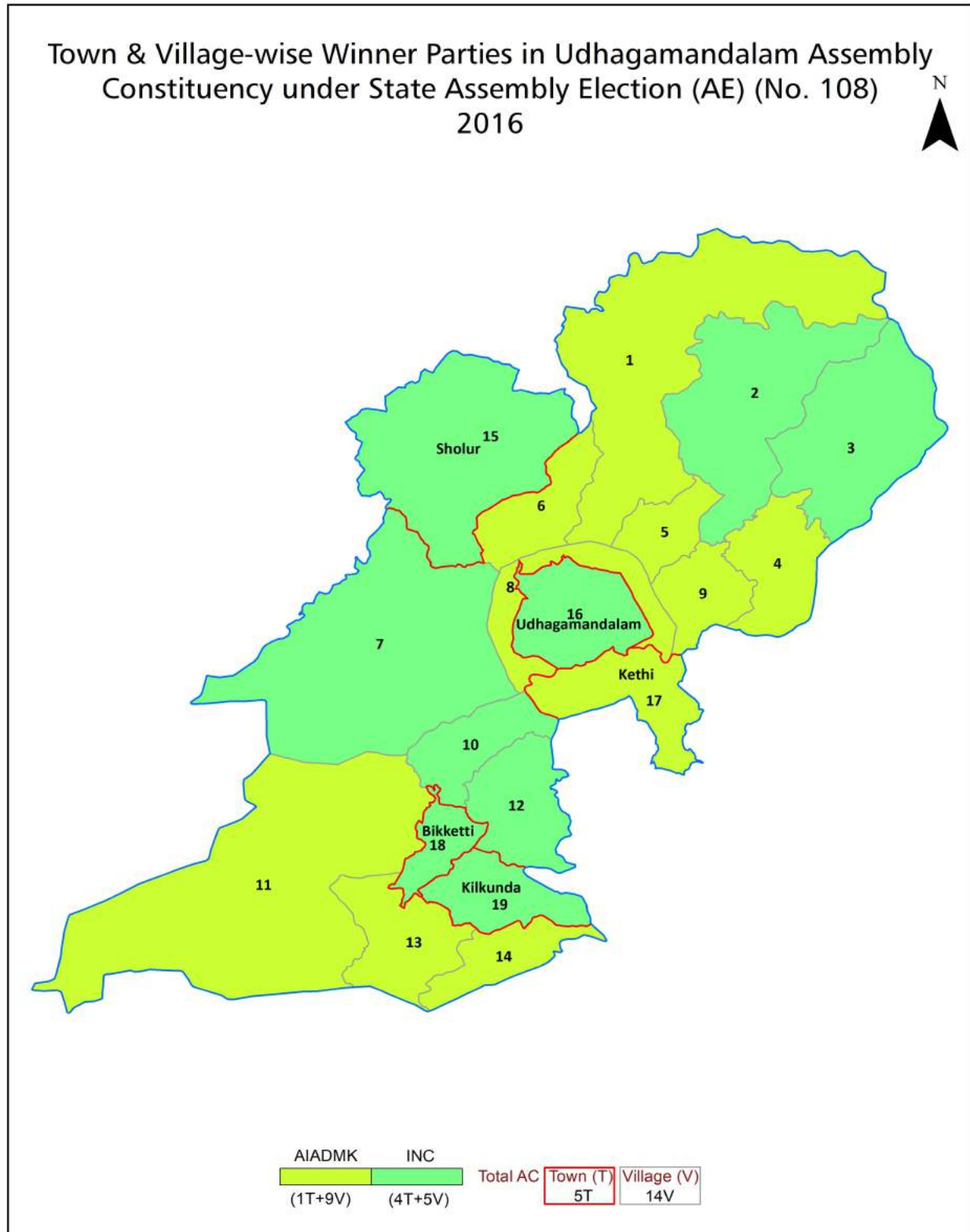
All rights reserved. No part of this book may be reproduced, stored in a retrieval system or transmitted in any form or by any means, mechanical photocopying, photographing, scanning, recording or otherwise without the prior written permission of the publisher. Please refer to Disclaimer at page no. 203 for the use of this publication.

Printed in India

Contents

No.	Particulars	Page No.
	Introduction	
1	Assembly Constituency - (Vidhan Sabha) at a Glance Features of Assembly as per Delimitation Commission of India (2008)	1-2
	Location and Political Maps	
2	Location Map Boundaries of Assembly Constituency - (Vidhan Sabha) in District Boundaries of Assembly Constituency under Parliamentary Constituency - (Lok Sabha) Town & Village-wise Winner Parties- 2021, 2019, 2016, 2014, 2011 and 2009	3-11
	Administrative Setup (2011)	
3	District Sub-district Towns Villages Inhabited Villages Uninhabited Villages Village Panchayat Intermediate Panchayat	12-13
	Demographics (2011)	
4	Population Households Rural/Urban Population Towns and Villages by Population Size Sex Ratio (Total & 0-6 Years) Religious Population Social Population Literacy Rate	14-15
	Electoral Features	
5	Important Dates of Last Elections Held Electors by Gender Service Electors Voters Voters Turnout Polling Stations & Average Number of Electors per Polling Station Electors by Age Group Present Elected Representatives	16-21
	Historical Summary Election Results	
6	Vote Share of Major Parties Winning Margin (Number & Percentage) Polarity of Parties Summary Result of Assembly Segment of Parliamentary Elections 2019, 2014 and 2009 Summary Result of Assembly Elections 2021, 2016 and 2011	22-31
	Polling Station Level Election Results	
7	Name and Number of Polling Station 2021, 2019, 2016, 2014, 2011 and 2009 Polling Station-wise Electors, Voters & Voters Turnout 2021, 2019, 2016, 2014, 2011 and 2009 Polling Station wise Elections Results 2021, 2019, 2016, 2014, 2011 and 2009	32-182
	Share of Assembly Constituency	
8	Share of Assembly Constituency - (Vidhan Sabha) in State, District and Parliamentary Constituency - (Lok Sabha)	183
	Socio-Economic Amenities (2011)	
9	Access to Administrative Units Agricultural, Manufacturing and Industrial Commodities Demographic Indicators Education Health & Manpower Drinking Water Supply Sanitation Entertainment and Recreations Infrastructure Power Food Allocation Distribution and Marketing of Agriculture Commodities Infrastructure Transport and Road Infrastructure Communication Banking and Financial Services Land Use Irrigation Source	184-199
10	Abbreviation & Sources	200-202
11	Disclaimer	203

Location & Political Map



Administrative Setup

List of Village Panchayat & Intermediate Panchayat (Block) Name - 2011

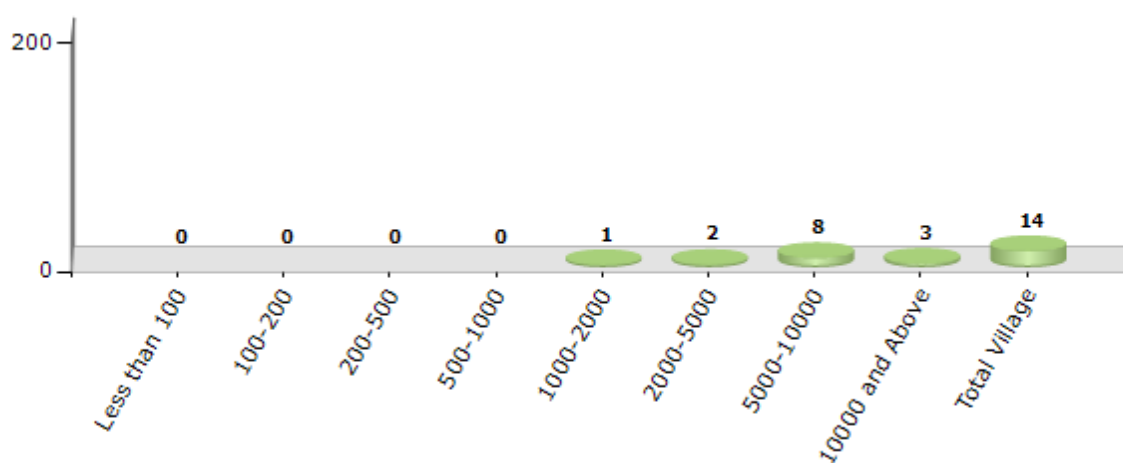
Village Name	Village Panchayat Name	Intermediate Panchayat Name
Balacola	Balacola	Udhagamandalam
Ebbanad	Ebbanad	Udhagamandalam
Hullathi	Hullathi	Udhagamandalam
Ithalar	Ithalar	Udhagamandalam
Kadanad	Kadanad	Udhagamandalam
Kagguchi	Kagguchi	Udhagamandalam
Kinnakkorai	Kundah	Udhagamandalam
Kukkal	Kukkal	Udhagamandalam
Melkundah	Kundah	Udhagamandalam
Mulligoor	Mulligoor	Udhagamandalam
Nanjanad	Nanjanadu	Udhagamandalam
Thummanatti	Thummanatty	Udhagamandalam
Thuneri	Thuneri	Udhagamandalam
Udhagamandalam	Doddapetta	Udhagamandalam

Demographics

Number of Villages by Population Size - 2011

Less than 100	100-200	200-500	500-1000	1000-2000	2000-5000	5000-10000	10000 and Above	Total Village
0	0	0	0	1	2	8	3	14

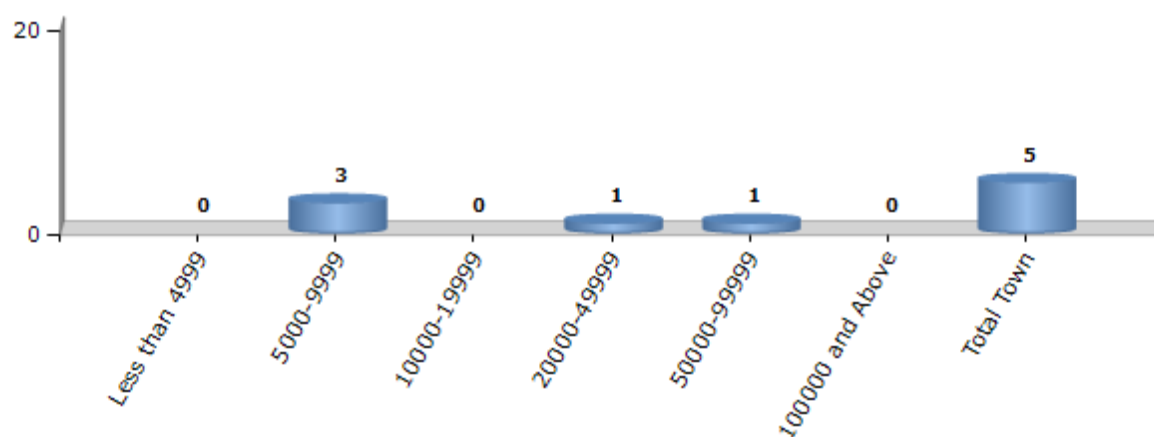
Number of Villages by Population Size - 2011



Number of Towns by Population Size - 2011

Less than 4999	5000-9999	10000-19999	20000-49999	50000-99999	100000 and Above	Total Town
0	3	0	1	1	0	5

Number of Towns by Population Size - 2011

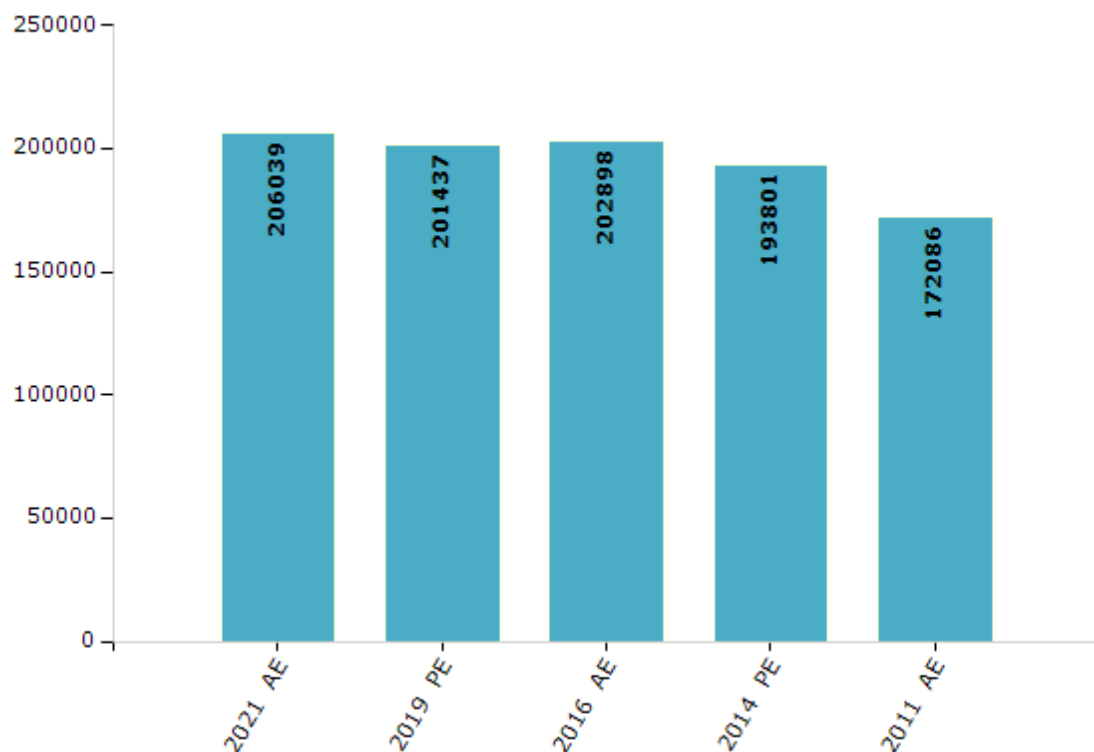


Electoral Features

Electors by Male & Female

Year	Male	Female	Others	Total	Year	Male	Female	Others	Total
2021 AE	98842	107191	6	206039	1999 PE	-	-	-	-
2019 PE	97080	104349	8	201437	1996 AE	-	-	-	-
2016 AE	98560	104334	4	202898	1991 AE	-	-	-	-
2014 PE	95660	98141	0	193801	1989 AE	-	-	-	-
2011 AE	86023	86063	-	172086	1984 AE	-	-	-	-
2009 PE	-	-	-	-	1980 AE	-	-	-	-
2006 AE	-	-	-	-	1977 AE	-	-	-	-
2004 PE	-	-	-	-	1971 AE	-	-	-	-
2001 AE	-	-	-	-	1967 AE	-	-	-	-

Number of Electors

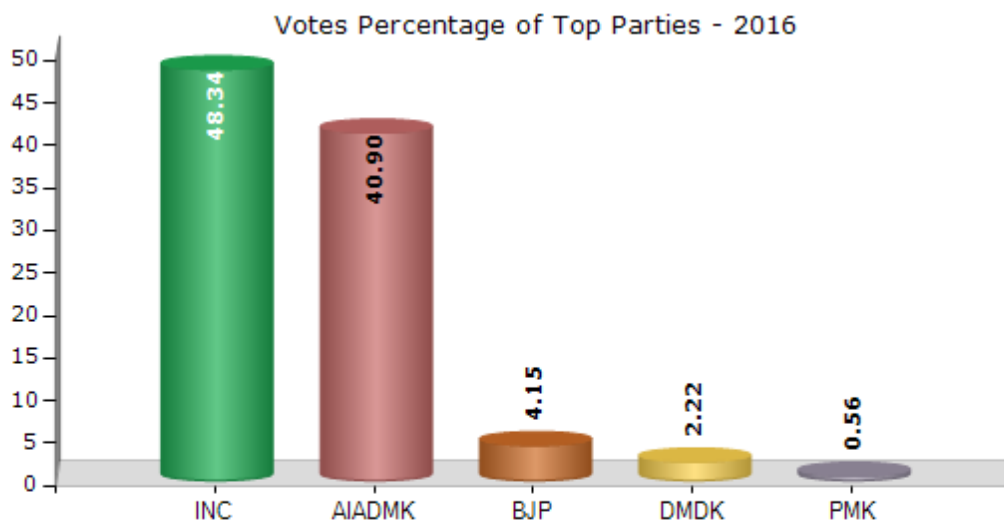


Note : AE : Assembly Election, PE : Assembly Segment of Parliamentary Election

Historical Summary Election Results

Summary Result of Assembly Election - 2016

Candidate Name	Party	Votes	Votes %
Ganesh, R.	INC	67747	48.34
Vinoth	AIADMK	57329	40.9
Raman	BJP	5818	4.15
King Narcissus, K.	DMDK	3111	2.22
Balraj, M.	PMK	781	0.56
Jagan, R.	NTK	748	0.53
Subramani, N.	GMI	554	0.4
Jalal Ali, S.	IDMMK	427	0.3
Manogaran, B.	IND	388	0.28
Venugopal, D.	IND	340	0.24
	NOTA	2912	2.08



Polling Station Level Election Results

Number and Name of Polling Stations (PS) (2021)

Number of Polling Stations	Name of Polling Stations	Number of Polling Stations	Name of Polling Stations
1	Government High School (Left Side), Kookalthorai - 643217	19	Panchayat Union Middle School (Rightside), Kenthorai - 643002
2	Government High School (Right Side), Kookalthorai- 643217	20	Panchayat Union Middle School (Right Side), Morikal - 643002
3	Panchayat Union Primary School, Kookalthorai - 643217	21	Panchayat Union Primary School (Rightside), Kambatty-643002
3A	Panchayat Union Primary School, Kookalthorai - 643217	22	Panchayat Union Primary School, Kappachi - 643214
4	Community Hall, Siriyur-643214	22A	Panchayat Union Primary School, Kappachi - 643214
5	Panchayat Union Primary School (Right Side), Thekili - 643217	23	Government Higher Secondary School, Thummanatty - 643002
6	Panchayat Union Primary School (Left Side), Kookal - 643217	23A	Government Higher Secondary School, Thummanatty - 643002
7	Panchayat Union Primary School (Right Side), Ajjoor - 643214	24	Community Hall, Thummanatty - 643002
8	Panchayat Union Primary School, Dhottany- 643214	24A	Community Hall, Thummanatty - 643002
9	Government Tribal Residential School, Tiruchikadi- 643002	25	Panchayat Union Primary School , T.Mainalai - 643002
10	Panchayat Union Primary School, Dheenatty- 643217	26	Panchayat Union Primary School, Madithorai - 643002
11	Panchayat Union Primary School (Left Side), Kagguchi - 643214	26A	Panchayat Union Primary School, Madithorai - 643002
11A	Panchayat Union Primary School (Left Side), Kagguchi - 643214	27	Government Higher Secondary School, Additional Building (Left Side), Annikorai - 643206
12	Government High School (Left Side), Billicombai - 643214	28	Government Higher Secondary School Additional Building (Right Side), Annikorai - 643206
12A	Government High School (Left Side), Billicombai - 643214	28A	Government Higher Secondary School Additional Building (Right Side), Annikorai - 643206
13	Government High School (Right Side), Billicombai - 643214	29	Panchayat Union Primary School (Right Side), Thoraiyatty - 643206
14	Panchayat Union Middle School (Right Side), Bakia Nagar T Manihatty - 643214	29A	Panchayat Union Primary School (Right Side), Thoraiyatty - 643206
15	Panchayat Union Middle School (Left Side), Bakia Nagar T Manihatty - 643214	30	Panchayat Union Primary School (Left Side), Thoraiyatty - 643206
16	Panchayat Union Middle School (Left Side), T .Manihatty - 643214	31	Panchayat Union Primary School (Hm Room) , Thuneri - 643002
17	Community Hall, Kalinganatty-643214	32	Community Hall , Moradacombai - 643002
18	Panchayat Union Middle School (Left Side), Kenthorai - 643002	33	Gtr Primary School, Annaikatty643206

Contd....

Polling Station Level Election Results

Polling Station-wise Votes Secured by Overall Top Five Parties in Udhagamandalam Assembly in Assembly Election (AE) under Nilgiris Parliamentary Constituency in Tamil Nadu (2021)

Number of Polling Station	Winner - Ganesh, R. (INC)	Runner-up - Bhojarajan, M. (BJP)	3rd - Jayakumar, A. (NTK)	4th - Dr.Suresh Babu, S. (MNM)	5th - Lakshmanan, T. (AMMKMNKZ)	NOTA	Other	Total Votes Secured
28A	159	256	8	15	4	3	8	453
29	182	211	14	14	3	3	2	429
29A	157	238	6	11	1	2	5	420
30	305	310	15	17	5	5	3	660
31	354	374	21	23	3	5	1	781
32	173	366	34	9	4	4	8	598
33	116	183	19	2	1	3	9	333
34	141	266	11	8	3	3	0	432
34A	107	258	2	9	1	2	7	386
35	146	272	13	9	0	1	2	443
35A	125	258	4	10	2	6	4	409
36	208	139	22	7	3	4	0	383
36A	188	206	8	11	4	2	4	423
37	166	220	12	5	3	4	3	413
38	424	377	22	10	4	7	7	851
39	218	466	22	16	3	10	16	751
40	30	66	2	1	1	0	2	102
41	179	402	15	9	1	7	4	617
42	189	253	24	30	7	7	16	526
43	157	253	17	7	0	2	3	439
44	168	227	29	9	1	2	0	436
44A	141	239	7	5	4	2	6	404
45	250	393	24	18	5	5	8	703
46	147	282	8	6	3	2	6	454
47	145	218	17	14	3	1	1	399
47A	123	248	9	12	0	6	10	408
48	123	359	9	7	5	3	2	508
49	249	392	17	4	6	4	2	674
50	228	223	8	4	8	10	6	487
51	250	124	28	11	0	3	2	418
51A	248	136	9	11	5	0	1	410
52	144	223	15	9	2	1	2	396
52A	129	210	5	3	1	1	4	353
53	245	353	43	21	5	8	5	680
54	248	345	29	9	11	10	9	661

Contd....

Polling Station Level Election Results

Winner, Runner-up and 3rd Party Position & Winning Margin According to Polling Stations in Udhagamandalam Assembly in Assembly Election (AE) under Nilgiris Parliamentary Constituency in Tamil Nadu (2021)

Polling Station Number	Winner Party	Winner Votes (%)	Runner-up Party	Runner-up Votes (%)	Winning Margin Votes (%)	Third Party	Third Party Votes (%)	Other Votes (%)
58	INC	341 (55.63)	BJP	244 (39.8)	97 (15.83)	NTK	12 (1.96)	16 (2.61)
59	INC	293 (65.26)	BJP	117 (26.06)	176 (39.2)	MNM	14 (3.12)	25 (5.57)
60	INC	387 (49.94)	BJP	307 (39.61)	80 (10.33)	NTK	60 (7.74)	21 (2.71)
61	BJP	188 (42.63)	INC	181 (41.04)	7 (1.59)	NTK	46 (10.43)	26 (5.9)
61A	BJP	202 (46.65)	INC	179 (41.34)	23 (5.31)	NTK	24 (5.54)	28 (6.47)
62	INC	399 (56.04)	BJP	221 (31.04)	178 (25)	NTK	34 (4.78)	58 (8.15)
63	INC	241 (52.74)	BJP	182 (39.82)	59 (12.92)	NTK	9 (1.97)	25 (5.47)
64	INC	317 (46.28)	BJP	310 (45.26)	7 (1.02)	NTK	27 (3.94)	31 (4.53)
65	BJP	267 (50.57)	INC	210 (39.77)	57 (10.8)	NTK	27 (5.11)	24 (4.55)
66	BJP	259 (65.24)	INC	115 (28.97)	144 (36.27)	NTK	13 (3.27)	10 (2.52)
66A	BJP	255 (67.82)	INC	105 (27.93)	150 (39.89)	NTK	6 (1.6)	10 (2.66)
67	BJP	135 (48.39)	IND (KB)	77 (27.6)	58 (20.79)	INC	52 (18.64)	15 (5.38)
68	INC	189 (43.15)	BJP	189 (43.15)	0 (0)	NTK	36 (8.22)	24 (5.48)
68A	INC	193 (44.16)	BJP	177 (40.5)	16 (3.66)	NTK	27 (6.18)	40 (9.15)
69	BJP	310 (52.36)	INC	201 (33.95)	109 (18.41)	NTK	49 (8.28)	32 (5.41)
70	BJP	288 (56.58)	INC	166 (32.61)	122 (23.97)	NTK	30 (5.89)	25 (4.91)
71	BJP	230 (63.71)	INC	108 (29.92)	122 (33.79)	NTK	13 (3.6)	10 (2.77)
71A	BJP	246 (63.4)	INC	114 (29.38)	132 (34.02)	NTK	11 (2.84)	17 (4.38)
72	BJP	378 (71.86)	INC	128 (24.33)	250 (47.53)	NTK	7 (1.33)	13 (2.47)
73	BJP	362 (68.05)	INC	138 (25.94)	224 (42.11)	MNM	17 (3.2)	15 (2.82)
74	INC	277 (66.27)	BJP	117 (27.99)	160 (38.28)	NTK	13 (3.11)	11 (2.63)
75	BJP	258 (48.86)	INC	216 (40.91)	42 (7.95)	NTK	30 (5.68)	24 (4.55)
76	INC	76 (58.02)	BJP	40 (30.53)	36 (27.49)	NTK	6 (4.58)	9 (6.87)
77	BJP	242 (57.76)	INC	138 (32.94)	104 (24.82)	NTK	26 (6.21)	13 (3.1)
77A	BJP	211 (54.66)	INC	136 (35.23)	75 (19.43)	NTK	16 (4.15)	23 (5.96)
78	BJP	305 (51.43)	INC	214 (36.09)	91 (15.34)	NTK	55 (9.27)	19 (3.2)
79	BJP	324 (61.36)	INC	152 (28.79)	172 (32.57)	NTK	25 (4.73)	27 (5.11)
80	INC	164 (50.62)	BJP	132 (40.74)	32 (9.88)	NTK	14 (4.32)	14 (4.32)
81	INC	335 (51.15)	BJP	259 (39.54)	76 (11.61)	NTK	46 (7.02)	15 (2.29)
82	BJP	282 (50.63)	INC	185 (33.21)	97 (17.42)	NTK	37 (6.64)	53 (9.52)
83	INC	268 (50.09)	BJP	202 (37.76)	66 (12.33)	NTK	33 (6.17)	32 (5.98)
84	INC	181 (53.71)	BJP	100 (29.67)	81 (24.04)	MNM	22 (6.53)	34 (10.09)
84A	INC	206 (59.88)	BJP	94 (27.33)	112 (32.55)	MNM	21 (6.1)	23 (6.69)
85	INC	149 (47.76)	BJP	107 (34.29)	42 (13.47)	NTK	23 (7.37)	33 (10.58)
85A	INC	158 (49.07)	BJP	123 (38.2)	35 (10.87)	MNM	14 (4.35)	27 (8.39)
86	INC	401 (57.12)	BJP	145 (20.66)	256 (36.46)	IND (AB)	53 (7.55)	103 (14.67)
87	INC	286 (65)	BJP	96 (21.82)	190 (43.18)	NTK	25 (5.68)	33 (7.5)

Contd....

Socio-Economic Amenities - Rural

Access to Education Facilities

Particulars	Number of Villages (% of Population)				
	Available	Not Available	If Not Available (Distance of Nearest Facility)		
			A	B	C
Govt. Primary School	14 (100)	0 (0)	0 (0)	0 (0)	0 (0)
Private Primary School	6 (45)	8 (55)	0 (0)	0 (0)	0 (0)
Govt. Middle School	14 (100)	0 (0)	0 (0)	0 (0)	0 (0)
Private Middle School	6 (53)	8 (47)	0 (0)	0 (0)	0 (0)
Govt. Secondary School	12 (94)	2 (6)	1 (4)	1 (2)	0 (0)
Private Secondary School	4 (41)	10 (59)	0 (0)	0 (0)	0 (0)
Govt. Senior Secondary School	8 (67)	6 (33)	2 (13)	4 (20)	0 (0)
Private Senior Secondary School	2 (21)	12 (79)	0 (0)	0 (0)	0 (0)
Govt. Arts and Science Degree College	0 (0)	14 (100)	0 (0)	0 (0)	6 (38)
Private Arts and Science Degree College	0 (0)	14 (100)	0 (0)	2 (12)	6 (50)
Govt. Engineering College	0 (0)	14 (100)	0 (0)	0 (0)	1 (1)
Private Engineering College	0 (0)	14 (100)	0 (0)	0 (0)	13 (99)
Govt. Medicine College	0 (0)	14 (100)	0 (0)	0 (0)	14 (100)
Private Medicine College	0 (0)	14 (100)	0 (0)	0 (0)	0 (0)
Govt. Management Institute	0 (0)	14 (100)	0 (0)	0 (0)	2 (10)
Private Management Institute	0 (0)	14 (100)	0 (0)	0 (0)	12 (90)
Govt. Polytechnic	0 (0)	14 (100)	0 (0)	3 (23)	10 (73)
Private Polytechnic	0 (0)	14 (100)	0 (0)	1 (5)	0 (0)
Govt. Vocational Training School/ITI	0 (0)	14 (100)	0 (0)	1 (8)	11 (74)
Private Vocational Training School/ITI	0 (0)	14 (100)	0 (0)	1 (7)	1 (12)
Govt. Non Formal Training Centre	14 (100)	0 (0)	0 (0)	0 (0)	0 (0)
Private Non Formal Training Centre	0 (0)	14 (100)	0 (0)	0 (0)	0 (0)
Govt. School For Disabled	0 (0)	14 (100)	0 (0)	3 (23)	11 (77)
Private School For Disabled	0 (0)	14 (100)	0 (0)	0 (0)	0 (0)
Government Others	0 (0)	14 (100)	0 (0)	0 (0)	0 (0)
Private Others	0 (0)	14 (100)	0 (0)	0 (0)	0 (0)

Note : Distance A : Less than 5 km; B : Between 5-10 km; C : 10+ km.; Source : Data Analysis is based on 2011 Census.

DISCLAIMER

The Terms of Use and Disclaimer of Datanet India Private Limited (hereinafter referred to as "Datanet") for use of this analysis report of **Udhagamandalam Assembly Constituency (Udhagamandalam Vidhan Sabha)** :-

1. **Assembly Factbook™** is a Registered Trade Mark owned by Datanet.
2. All the maps are sketched and graphical representation only and have not been drawn to the scale and also not to represent the actual geographical area or boundary of the unit.
3. The data for the aforesaid analysis is based on authentic sources and has been culled from the various publications of Census, CSO and NSSO for district and block level data, various central and state government departments, Central & State Elections Commissions and the concerned Returning Officers' releases, Electoral Rolls, Election results and allied publications, internal assessment, surveys, estimates and analysis. Therefore, certain adjustment of data at micro level may have been done to arrive closer to the macro data.
4. Data have been provided on an "As Is" and "As AVAILABLE" basis
5. The colours shown in the maps or diagram and charts of a particular party, alliance or AC are indicative and do not represent them.
6. This publication which includes maps, sheets, graphs and data would be the property under copyright of Datanet only. The user may use these for its internal study, analysis and research purposes. It's public display, re-selling or any commercial uses by the user are not allowed.
7. Datanet has taken due care and caution in compilation and processing of data and allied information, but does not guarantee the accuracy, adequacy or completeness of any information/analysis and will be not responsible for any errors or omissions or for the results obtained from the use of such information/analysis.
8. All the contents for the publication have been culled from various authentic sources and Datanet reasonably believes such sources to be reliable, but does not make any representations, express or implied as to the accuracy or fitness of use of such information. The information or contents of the information/analysis do not constitute advice and should not be relied upon in making (or refraining from making) any decision. Any reliance placed upon the information provided by Datanet is the sole responsibility and strictly at the user's risk.
9. In no event will Datanet be liable for any damages (including, without limitation, damages for loss of business projects, or loss of profits) arising in contract, tort or otherwise from the use of or inability to use any of its contents, or from any action taken (or refrained from being taken) as a result of using the analysis or any of its contents. Datanet its directors, owners, editors, officials, employees, distributor and agents or any associate will not be liable for any errors in the information contained or any consequences arising from the use of the contents of the provided information/analysis.
10. If any provision of these terms and conditions is held invalid or illegal or unenforceable for any reason by any court of competent jurisdiction, such provision shall be severed and the remainder of provisions of the terms and conditions shall continue in full force and effect as if the Term of Use had been executed with the invalid, illegal or unenforceable provision eliminated.
11. If there are any discrepancies in the information provided, please bring it to attention of Datanet for suitable rectification measures.

Buy Online This Complete Book At
Datanet India eBooks Store

www.indiastatpublications.com

or go directly at

[http://www.indiastatpublications.com/
Assembly_factbook/Tamil_Nadu/Nilgiris/ Udhagamandalam](http://www.indiastatpublications.com/Assembly_factbook/Tamil_Nadu/Nilgiris/Udhagamandalam)

 **indiastat**elections

ISBN : 978-93-5313-901-8



9 789353 139018