



Tamil Nadu

Assembly Factbook™

Paramathi-Velur Assembly Constituency



Key Electoral Data of Paramathi-Velur
Assembly Constituency (Vidhan Sabha)

Tamil Nadu

Assembly Factbook™

Paramathi-Velur Assembly Constituency



Paramathi-Velur Vidhan Sabha

Editor & Director

Dr. R.K. Thukral

Research Editor

Dr. Shafeeq Rahman

Compiled, Researched and Published by Datanet India Pvt. Ltd.

D-100, 1st Floor,

Okhla Industrial Area, Phase-I,
New Delhi- 110020.

Ph.: 91-11- 43580781-84

Email : support@indiastatpublications.com

Website : www.indiastatelections.com

Online Book Store :

www.indiastatpublications.com

Report No. : AFB/TN-095-0123

ISBN : 978-93-5313-823-3

First Edition : January, 2018

Sixth Updated Edition : January, 2023

Price : Rs. 11500/-

US\$ 310

© Datanet India Pvt. Ltd.

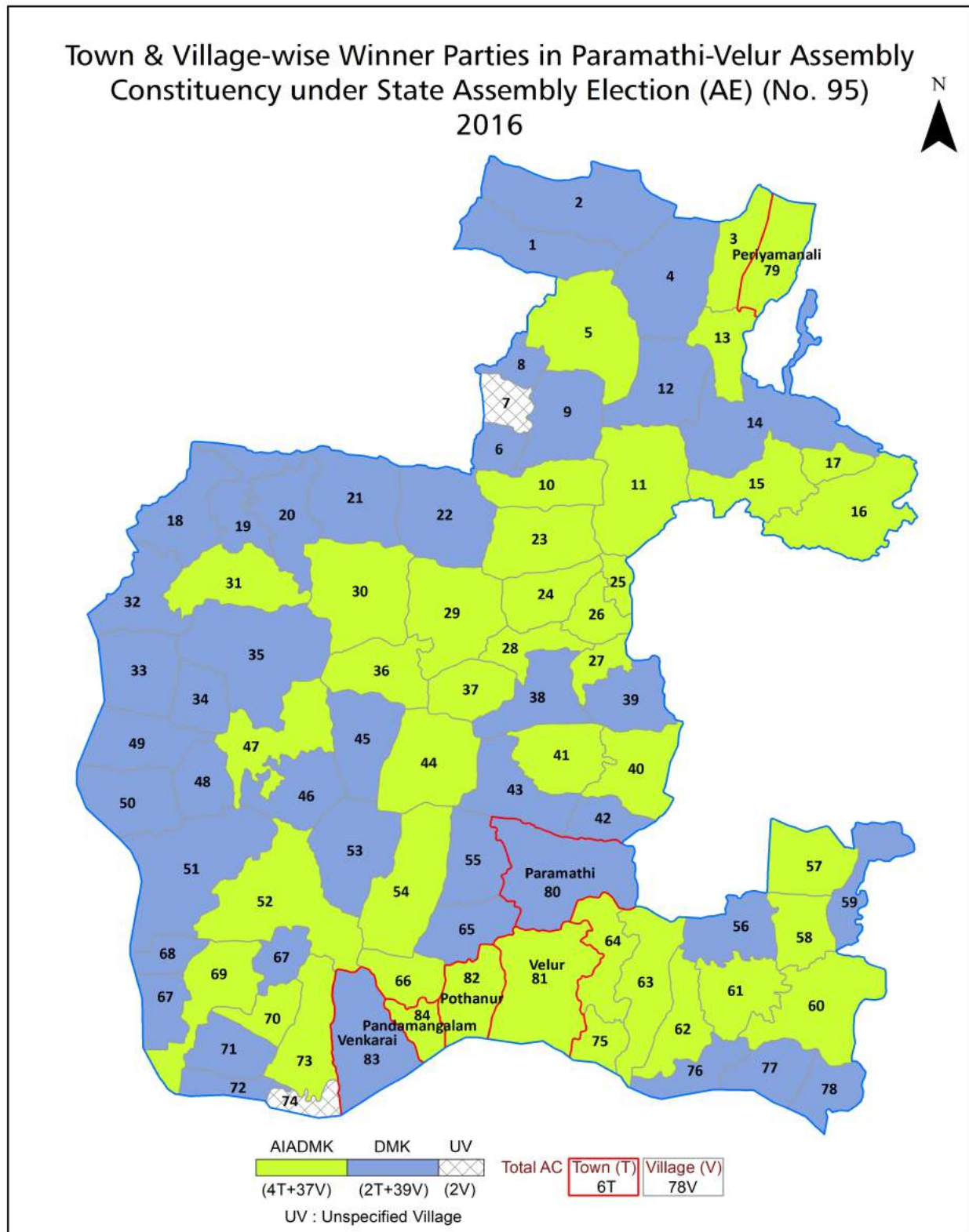
All rights reserved. No part of this book may be reproduced, stored in a retrieval system or transmitted in any form or by any means, mechanical photocopying, photographing, scanning, recording or otherwise without the prior written permission of the publisher. Please refer to Disclaimer at page no. 221 for the use of this publication.

Printed in India

Contents

No.	Particulars	Page No.
	Introduction	
1	Assembly Constituency - (Vidhan Sabha) at a Glance Features of Assembly as per Delimitation Commission of India (2008)	1-2
	Location and Political Maps	
2	Location Map Boundaries of Assembly Constituency - (Vidhan Sabha) in District Boundaries of Assembly Constituency under Parliamentary Constituency - (Lok Sabha) Town & Village-wise Winner Parties- 2021, 2019, 2016, 2014, 2011 and 2009	3-11
	Administrative Setup (2011)	
3	District Sub-district Towns Villages Inhabited Villages Uninhabited Villages Village Panchayat Intermediate Panchayat	12-15
	Demographics (2011)	
4	Population Households Rural/Urban Population Towns and Villages by Population Size Sex Ratio (Total & 0-6 Years) Religious Population Social Population Literacy Rate	16-17
	Electoral Features	
5	Important Dates of Last Elections Held Electors by Gender Service Electors Voters Voters Turnout Polling Stations & Average Number of Electors per Polling Station Electors by Age Group Present Elected Representatives	18-23
	Historical Summary Election Results	
6	Vote Share of Major Parties Winning Margin (Number & Percentage) Polarity of Parties Summary Result of Assembly Segment of Parliamentary Elections 2019, 2014 and 2009 Summary Result of Assembly Elections 2021, 2016 and 2011	24-33
	Polling Station Level Election Results	
7	Name and Number of Polling Station 2021, 2019, 2016, 2014, 2011 and 2009 Polling Station-wise Electors, Voters & Voters Turnout 2021, 2019, 2016, 2014, 2011 and 2009 Polling Station wise Elections Results 2021, 2019, 2016, 2014, 2011 and 2009	34-200
	Share of Assembly Constituency	
8	Share of Assembly Constituency - (Vidhan Sabha) in State, District and Parliamentary Constituency - (Lok Sabha)	201
	Socio-Economic Amenities (2011)	
9	Access to Administrative Units Agricultural, Manufacturing and Industrial Commodities Demographic Indicators Education Health & Manpower Drinking Water Supply Sanitation Entertainment and Recreations Infrastructure Power Food Allocation Distribution and Marketing of Agriculture Commodities Infrastructure Transport and Road Infrastructure Communication Banking and Financial Services Land Use Irrigation Source	202-217
10	Abbreviation & Sources	218-220
11	Disclaimer	221

Location & Political Map



Administrative Setup

List of Village Panchayat & Intermediate Panchayat (Block) Name - 2011

Village Name	Village Panchayat Name	Intermediate Panchayat Name
Agaram	Agaram	Elaichipalayam
Agrahara Bommalapalayam	S.Kondalam	Kabilarmalai
Agrahara Kondalam	S.Kondalam	Kabilarmalai
Agrahara Manappalli	Manappalli	Mohanur
Agraharakunnathur	Agraharakunnathur	Kabilarmalai
Anangur	Anangur	Kabilarmalai
Ariyurpatti	Melsathambur	Paramathi
Arthanaripalayam	Pillur	Paramathi
Bommanpatti	Bommanpatti	Elaichipalayam
Devanampalayam	Perunkurichi	Kabilarmalai
E.Nallagoundampalayam	Ellampalli	Kabilarmalai
Ellampalli	Ellampalli	Kabilarmalai
Gopanampalayam	Gopanampalayam	Kabilarmalai
Idumbankulam	Olapalayam	Mohanur
Illaiyapuram	Karadippatti	Puduchatram
Illupuli	Illuppili	Elaichipalayam
Irukkur	Irukkur	Kabilarmalai
Iruttanai	Iruttanai	Paramathi
K.Puliyampatti	K. Pudupalayam	Mohanur
Kabilakkurichi	Kabilakkurichi	Kabilarmalai
Kalipalayam	Kalipalayam	Mohanur
Kodur	Kodur	Paramathi
Kodur Agraharam	Kodur	Paramathi
Kokkalai	Kokkalai	Elaichipalayam
Kolaram	Kolaram	Paramathi
Konnaiyar	Konnayar	Elaichipalayam
Koothampoondi	Kuthampoondi	Elaichipalayam
Koothampoondi Agraharam	Kuthampoondi	Elaichipalayam
Kottamangalam	Kottamangalam	Kabilarmalai

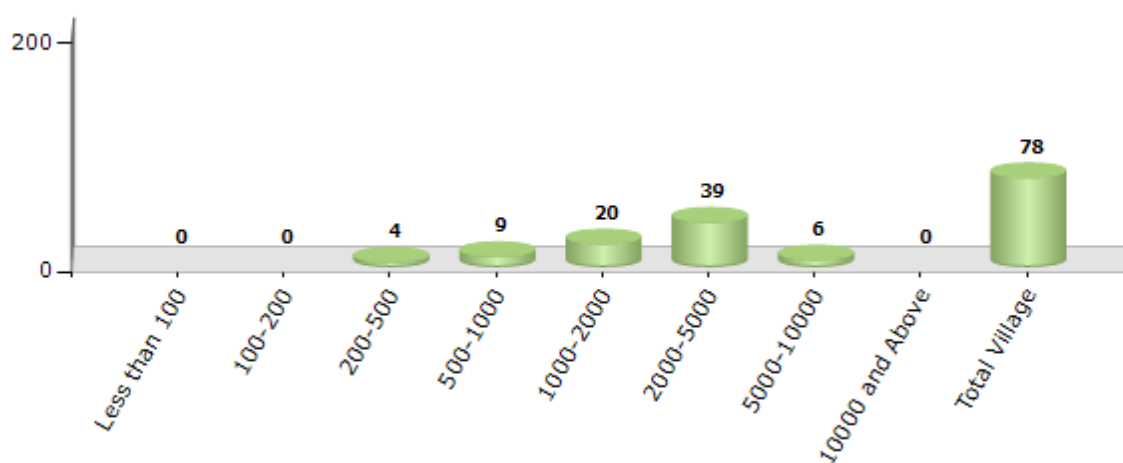
Contd....

Demographics

Number of Villages by Population Size - 2011

Less than 100	100-200	200-500	500-1000	1000-2000	2000-5000	5000-10000	10000 and Above	Total Village
0	0	4	9	20	39	6	0	78

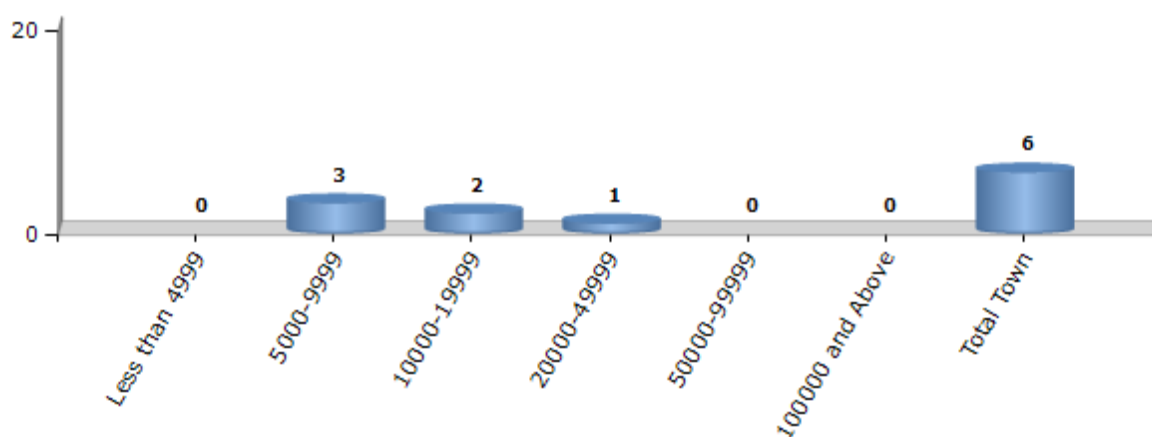
Number of Villages by Population Size - 2011



Number of Towns by Population Size - 2011

Less than 4999	5000-9999	10000-19999	20000-49999	50000-99999	100000 and Above	Total Town
0	3	2	1	0	0	6

Number of Towns by Population Size - 2011

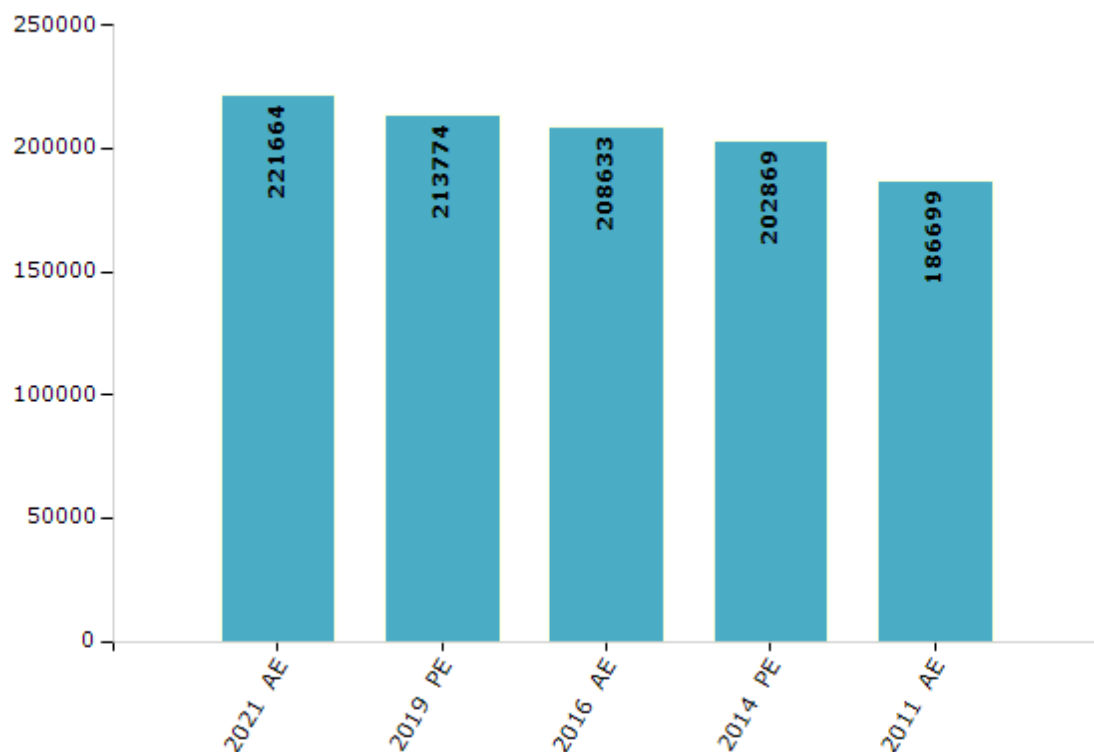


Electoral Features

Electors by Male & Female

Year	Male	Female	Others	Total	Year	Male	Female	Others	Total
2021 AE	106901	114758	5	221664	1999 PE	-	-	-	-
2019 PE	103614	110154	6	213774	1996 AE	-	-	-	-
2016 AE	101429	107198	6	208633	1991 AE	-	-	-	-
2014 PE	99262	103606	1	202869	1989 AE	-	-	-	-
2011 AE	92293	94406	-	186699	1984 AE	-	-	-	-
2009 PE	-	-	-	-	1980 AE	-	-	-	-
2006 AE	-	-	-	-	1977 AE	-	-	-	-
2004 PE	-	-	-	-	1971 AE	-	-	-	-
2001 AE	-	-	-	-	1967 AE	-	-	-	-

Number of Electors



Note : AE : Assembly Election, PE : Assembly Segment of Parliamentary Election

Historical Summary Election Results

Summary Result of Assembly Election - 2016

Candidate Name	Party	Votes	Votes %
Moorthiy K S	DMK	74418	42.45
Rajendhiran R	AIADMK	73600	41.98
Muthukumar K	DMDK	6014	3.43
Boopathi C	KMDK	5116	2.92
Rajkumar S	BJP	4323	2.47
Ramesh Pon	PMK	3740	2.13
Deivasigamani G	NTK	1643	0.94
Periasamy R	IND	1134	0.65
Ramesh M	IND	725	0.41
Chandran S	IND	600	0.34
Thiruvarangan R	IND	494	0.28
Ganesan P	IND	435	0.25
Sridhar P	IND	400	0.23
Sakthivel P	IND	325	0.19
Sundaram N	YSP	155	0.09
Ramasamy N	IND	148	0.08
Ramkumar G	IND	138	0.08
Arul V	IND	122	0.07
Ramasamy P	IND	118	0.07
	NOTA	1658	0.95

Polling Station Level Election Results

Number and Name of Polling Stations (PS) (2021)

Number of Polling Stations	Name of Polling Stations	Number of Polling Stations	Name of Polling Stations
1	Panchayat Union Elementary School Kuppirikapalayam 637201 New Terraced Building Facing North East Wing	20	P.U.E.School, Nanjappagoundampalayam 637213 Terraced Building Facing South Center Portion
2	P.U.E.School, Uppupalayam 637201 Tiled Building Facing East	21	P.U.E.School, Nanjappagoundampalayam Terraced Building Facing South Eastern Portion
3	St.J.M.School, Perungkurichi 637201 Terraced Building Facing North	22	P.U.E.School, Nanjappagoundampalayam 637213 Terraced Building Facing South West Wing
4	P.U.M.School, Seyyampalayam 637203 Tiled Building Facing East	23	P.U.M.School, Vadakaraiaittur 637213 Terraced Building Facing North
5	P.U.M.School, Sullipalayam 637201 Terraced Building Facing South East Wing	24	P.U.M.School, Vadakaraiaittur 637213 Terraced Building Facing West
6	P.U.M.School, Sullipalayam 637201 Terraced Building Facing South West Wing	25	P.U.E.School, Jedarpalayam 637213 Terraced Building Facing West North Portion Room
7	P.U.E.School, Solasiramani 637210 Terraced Building Facing East Room No.3	26	P.U.E.School, Jedarpalayam 637213 Terraced Building Facing West South Portion
8	P.U.E.School, Solasiramani 637210 Terraced Building Facing East Room No.4	27	P.U.E.School, Jedarpalayam 637213 Tiled Building Facing South East wing
9	P.U.E.School, Solasiramani 637210 Terraced Building Facing East Room No.1	28	P.U.E.School, Jedarpalayam 637213 Tiled Building Facing South West wing
10	P.U.E.School, Solasiramani 637210 Terraced Building Facing East Room No.2	29	P.U.M.School, V Pudupalayam 637213 Terraced Building Facing South East Portion Room No 5
11	P.U.M.School Elampalli 637210 Terraced Building Facing West	30	P.U.M.School, V Pudupalayam 637213 Terraced Building Facing North East Portion Room No 6
11A	P.U.M.School Elampalli 637210 Terraced Building Facing West	31	P.U.E.School, Periyasolipalayam 637204 South facing Terraced Building East wing
12	P.U.M.School Elampalli 637210 Facing South New Terraced Building East Wing	32	P.U.E.School, Periyasolipalayam 637204 Terraced Building Facing South West Wing
13	P.U.E.School E.Nallagoundampalayam 637210 Terraced Building East Facing South Portion	33	P.U.E.School, Kumarasampalayam 637204 Terraced Building Facing North
14	P.U.E.School, Vadugapalayam 637213 Terraced Building Facing South East Wing	34	P.U.E.School, Sirukinathupalayam 637204 Terraced Building Facing North Opp. Vinayagar Kovil Eastern Portion
15	P.U.E.School, Vadugapalayam 637213 Terraced Building Facing South West Wing	35	P.U.E.School, Sirukinathupalayam 637204 Terraced Building Facing North Near Bagavathi amman Kovil western Portion
16	P.U.M.School, Thidumal 637204 Terraced Building Facing North West Portion	36	P.U.E.School, Kabilarmalai 637204 East Facing New Terraced Building North Portion
17	P.U.M.School, Thidumal 637204 Terraced Building Facing North East Portion	37	P.U.E.School, Kabilarmalai 637204 East Facing New Terraced Building Facing East South Portion
18	P.U.E.School, T.Goundampalayam 637204 Terraced Building Facing East North Portion	38	P.U.E.School, Kabilarmalai 637204 Terraced Building Facing North East Wing
18A	P.U.E.School, T.Goundampalayam 637204 Terraced Building Facing East North Portion	39	P.U.E.School, Kabilarmalai 637204 Terraced Building Facing North West wing
19	P.U.E.School, Sirunallikovil 637213 Terraced Building Facing East	40	P.U.E.School, Irukkur 637204 Terraced Building Facing West South Wing

Contd....

Polling Station Level Election Results

Polling Station-wise Votes Secured by Overall Top Five Parties in Paramathi-Velur Assembly in Assembly Election (AE) under Namakkal Parliamentary Constituency in Tamil Nadu (2021)

Number of Polling Station	Winner - Sekar S (AIADMK)	Runner-up - Moorthiy K S (DMK)	3rd - Uvarani K (NTK)	4th - Natarajan K (MNM)	5th - Saminathan P P (AMMKMNKZ)	NOTA	Other	Total Votes Secured
34	308	380	92	2	5	3	12	802
35	284	260	29	2	2	5	14	596
36	273	327	94	1	3	3	23	724
37	319	335	30	1	2	3	8	698
38	356	355	60	10	5	5	8	799
39	204	161	35	1	2	1	6	410
40	277	217	26	3	3	4	14	544
41	296	289	24	4	10	1	12	636
42	315	232	19	3	2	3	29	603
43	188	224	78	5	3	4	10	512
43A	224	207	43	1	1	4	15	495
44	201	201	42	0	3	0	15	462
45	258	244	37	2	5	2	10	558
46	287	321	52	5	5	2	16	688
47	149	134	11	4	6	0	5	309
48	161	202	27	8	8	2	4	412
48A	201	216	10	4	6	1	8	446
49	216	222	78	1	5	2	10	534
50	323	192	27	2	5	2	11	562
51	229	274	34	5	7	2	14	565
52	239	260	24	9	3	4	8	547
53	267	278	81	3	3	1	10	643
54	261	194	45	2	3	2	2	509
55	196	272	32	3	8	1	9	521
55A	205	307	9	2	4	3	31	561
56	190	84	8	0	1	1	5	289
57	327	244	47	1	7	4	18	648
58	212	227	95	3	15	1	8	561
59	316	310	47	2	3	2	9	689
60	249	246	24	3	1	2	13	538
61	262	276	21	1	5	4	8	577
62	308	245	36	7	4	5	5	610
63	273	307	27	8	2	6	15	638
64	218	165	37	1	3	3	3	430
64A	258	175	23	2	2	0	9	469

Contd....

Polling Station Level Election Results

Winner, Runner-up and 3rd Party Position & Winning Margin According to Polling Stations in Paramathi-Velur Assembly in Assembly Election (AE) under Namakkal Parliamentary Constituency in Tamil Nadu (2021)

Polling Station Number	Winner Party	Winner Votes (%)	Runner-up Party	Runner-up Votes (%)	Winning Margin Votes (%)	Third Party	Third Party Votes (%)	Other Votes (%)
68	DMK	203 (45.01)	AIADMK	195 (43.24)	8 (1.77)	NTK	44 (9.76)	9 (2)
68A	AIADMK	250 (50.92)	DMK	206 (41.96)	44 (8.96)	NTK	17 (3.46)	18 (3.67)
69	AIADMK	510 (57.89)	DMK	306 (34.73)	204 (23.16)	NTK	28 (3.18)	37 (4.2)
70	AIADMK	197 (51.57)	DMK	158 (41.36)	39 (10.21)	NTK	19 (4.97)	8 (2.09)
70A	AIADMK	244 (52.81)	DMK	176 (38.1)	68 (14.71)	NTK	16 (3.46)	26 (5.63)
71	AIADMK	242 (58.45)	DMK	133 (32.13)	109 (26.32)	NTK	30 (7.25)	9 (2.17)
71A	AIADMK	253 (60.1)	DMK	125 (29.69)	128 (30.41)	NTK	18 (4.28)	25 (5.94)
72	DMK	260 (47.45)	AIADMK	235 (42.88)	25 (4.57)	NTK	37 (6.75)	16 (2.92)
73	AIADMK	550 (70.88)	DMK	173 (22.29)	377 (48.59)	NTK	38 (4.9)	15 (1.93)
74	AIADMK	253 (57.11)	DMK	149 (33.63)	104 (23.48)	NTK	29 (6.55)	12 (2.71)
74A	AIADMK	325 (64.74)	DMK	147 (29.28)	178 (35.46)	NTK	17 (3.39)	13 (2.59)
75	AIADMK	229 (48.62)	DMK	181 (38.43)	48 (10.19)	NTK	43 (9.13)	18 (3.82)
75A	AIADMK	288 (55.81)	DMK	187 (36.24)	101 (19.57)	NTK	18 (3.49)	23 (4.46)
76	AIADMK	203 (47.43)	DMK	176 (41.12)	27 (6.31)	NTK	35 (8.18)	14 (3.27)
76A	AIADMK	221 (51.64)	DMK	174 (40.65)	47 (10.99)	NTK	16 (3.74)	17 (3.97)
77	DMK	455 (55.83)	AIADMK	291 (35.71)	164 (20.12)	NTK	49 (6.01)	20 (2.45)
78	AIADMK	385 (45.45)	DMK	354 (41.79)	31 (3.66)	NTK	77 (9.09)	31 (3.66)
79	AIADMK	346 (49.15)	DMK	293 (41.62)	53 (7.53)	NTK	42 (5.97)	23 (3.27)
80	AIADMK	206 (47.25)	DMK	175 (40.14)	31 (7.11)	NTK	37 (8.49)	18 (4.13)
80A	AIADMK	270 (53.57)	DMK	181 (35.91)	89 (17.66)	NTK	25 (4.96)	28 (5.56)
81	AIADMK	222 (43.02)	DMK	220 (42.64)	2 (0.38)	NTK	51 (9.88)	23 (4.46)
81A	AIADMK	287 (52.09)	DMK	229 (41.56)	58 (10.53)	NTK	26 (4.72)	9 (1.63)
82	DMK	173 (42.93)	AIADMK	154 (38.21)	19 (4.72)	NTK	52 (12.9)	24 (5.96)
83	AIADMK	345 (48.59)	DMK	287 (40.42)	58 (8.17)	NTK	35 (4.93)	43 (6.06)
84	AIADMK	308 (45.63)	DMK	275 (40.74)	33 (4.89)	NTK	52 (7.7)	40 (5.93)
85	DMK	213 (43.47)	AIADMK	189 (38.57)	24 (4.9)	NTK	53 (10.82)	35 (7.14)
86	AIADMK	299 (47.39)	DMK	254 (40.25)	45 (7.14)	NTK	48 (7.61)	30 (4.75)
87	AIADMK	201 (43.7)	DMK	184 (40)	17 (3.7)	AMMKMNKZ	26 (5.65)	49 (10.65)
88	DMK	337 (47)	AIADMK	291 (40.59)	46 (6.41)	NTK	50 (6.97)	39 (5.44)
89	AIADMK	258 (51.7)	DMK	187 (37.47)	71 (14.23)	NTK	29 (5.81)	25 (5.01)
90	DMK	226 (45.66)	AIADMK	225 (45.45)	1 (0.21)	NTK	34 (6.87)	10 (2.02)
90A	AIADMK	261 (47.03)	DMK	239 (43.06)	22 (3.97)	NTK	31 (5.59)	24 (4.32)
91	AIADMK	275 (47.41)	DMK	227 (39.14)	48 (8.27)	NTK	56 (9.66)	22 (3.79)
91A	AIADMK	352 (60.69)	DMK	183 (31.55)	169 (29.14)	NTK	26 (4.48)	19 (3.28)
92	DMK	282 (43.86)	AIADMK	254 (39.5)	28 (4.36)	NTK	63 (9.8)	44 (6.84)
93	AIADMK	222 (45.4)	DMK	212 (43.35)	10 (2.05)	NTK	38 (7.77)	17 (3.48)
93A	AIADMK	258 (50.29)	DMK	201 (39.18)	57 (11.11)	NTK	18 (3.51)	36 (7.02)

Contd....

Socio-Economic Amenities - Rural

Access to Education Facilities

Particulars	Number of Villages (% of Population)				
	Available	Not Available	If Not Available (Distance of Nearest Facility)		
			A	B	C
Govt. Primary School	75 (98)	3 (2)	2 (0)	0 (0)	0 (0)
Private Primary School	16 (24)	62 (76)	0 (0)	0 (0)	0 (0)
Govt. Middle School	42 (65)	36 (35)	24 (23)	1 (0)	0 (0)
Private Middle School	13 (21)	65 (79)	3 (4)	2 (1)	0 (0)
Govt. Secondary School	22 (39)	56 (61)	33 (38)	13 (11)	1 (0)
Private Secondary School	9 (15)	69 (85)	4 (6)	1 (1)	0 (0)
Govt. Senior Secondary School	11 (24)	67 (76)	34 (43)	28 (27)	1 (0)
Private Senior Secondary School	3 (4)	75 (96)	3 (4)	0 (0)	0 (0)
Govt. Arts and Science Degree College	0 (0)	78 (100)	0 (0)	1 (2)	16 (23)
Private Arts and Science Degree College	1 (1)	77 (99)	4 (5)	18 (23)	38 (45)
Govt. Engineering College	0 (0)	78 (100)	0 (0)	1 (1)	1 (1)
Private Engineering College	1 (1)	77 (99)	2 (2)	16 (21)	57 (73)
Govt. Medicine College	0 (0)	78 (100)	0 (0)	0 (0)	69 (86)
Private Medicine College	0 (0)	78 (100)	0 (0)	0 (0)	9 (14)
Govt. Management Institute	0 (0)	78 (100)	0 (0)	0 (0)	6 (7)
Private Management Institute	1 (1)	77 (99)	2 (2)	11 (15)	58 (75)
Govt. Polytechnic	0 (0)	78 (100)	0 (0)	4 (5)	1 (1)
Private Polytechnic	3 (4)	75 (96)	8 (9)	29 (40)	33 (42)
Govt. Vocational Training School/ITI	0 (0)	78 (100)	0 (0)	4 (5)	0 (0)
Private Vocational Training School/ITI	1 (1)	77 (99)	4 (7)	17 (22)	52 (66)
Govt. Non Formal Training Centre	75 (94)	3 (6)	2 (3)	0 (0)	0 (0)
Private Non Formal Training Centre	0 (0)	78 (100)	1 (3)	0 (0)	0 (0)
Govt. School For Disabled	0 (0)	78 (100)	2 (4)	0 (0)	57 (73)
Private School For Disabled	0 (0)	78 (100)	2 (3)	1 (2)	16 (18)
Government Others	0 (0)	78 (100)	0 (0)	0 (0)	0 (0)
Private Others	0 (0)	78 (100)	0 (0)	0 (0)	0 (0)

Note : Distance A : Less than 5 km; B : Between 5-10 km; C : 10+ km.; Source : Data Analysis is based on 2011 Census.

DISCLAIMER

The Terms of Use and Disclaimer of Datanet India Private Limited (hereinafter referred to as "Datanet") for use of this analysis report of **Paramathi-Velur Assembly Constituency (Paramathi-Velur Vidhan Sabha)** :-

1. **Assembly Factbook™** is a Registered Trade Mark owned by Datanet.
2. All the maps are sketched and graphical representation only and have not been drawn to the scale and also not to represent the actual geographical area or boundary of the unit.
3. The data for the aforesaid analysis is based on authentic sources and has been culled from the various publications of Census, CSO and NSSO for district and block level data, various central and state government departments, Central & State Elections Commissions and the concerned Returning Officers' releases, Electoral Rolls, Election results and allied publications, internal assessment, surveys, estimates and analysis. Therefore, certain adjustment of data at micro level may have been done to arrive closer to the macro data.
4. Data have been provided on an "As Is" and "As AVAILABLE" basis
5. The colours shown in the maps or diagram and charts of a particular party, alliance or AC are indicative and do not represent them.
6. This publication which includes maps, sheets, graphs and data would be the property under copyright of Datanet only. The user may use these for its internal study, analysis and research purposes. It's public display, re-selling or any commercial uses by the user are not allowed.
7. Datanet has taken due care and caution in compilation and processing of data and allied information, but does not guarantee the accuracy, adequacy or completeness of any information/analysis and will be not responsible for any errors or omissions or for the results obtained from the use of such information/analysis.
8. All the contents for the publication have been culled from various authentic sources and Datanet reasonably believes such sources to be reliable, but does not make any representations, express or implied as to the accuracy or fitness of use of such information. The information or contents of the information/analysis do not constitute advice and should not be relied upon in making (or refraining from making) any decision. Any reliance placed upon the information provided by Datanet is the sole responsibility and strictly at the user's risk.
9. In no event will Datanet be liable for any damages (including, without limitation, damages for loss of business projects, or loss of profits) arising in contract, tort or otherwise from the use of or inability to use any of its contents, or from any action taken (or refrained from being taken) as a result of using the analysis or any of its contents. Datanet its directors, owners, editors, officials, employees, distributor and agents or any associate will not be liable for any errors in the information contained or any consequences arising from the use of the contents of the provided information/analysis.
10. If any provision of these terms and conditions is held invalid or illegal or unenforceable for any reason by any court of competent jurisdiction, such provision shall be severed and the remainder of provisions of the terms and conditions shall continue in full force and effect as if the Term of Use had been executed with the invalid, illegal or unenforceable provision eliminated.
11. If there are any discrepancies in the information provided, please bring it to attention of Datanet for suitable rectification measures.

Buy Online This Complete Book At
Datanet India eBooks Store

www.indiastatpublications.com

or go directly at

[http://www.indiastatpublications.com/
Assembly_factbook/Tamil_Nadu/Namakkal/ Paramathi-Velur](http://www.indiastatpublications.com/Assembly_factbook/Tamil_Nadu/Namakkal/Paramathi-Velur)



 **indiastat**elections

