



Tamil Nadu

Assembly Factbook™

Namakkal Assembly Constituency



Key Electoral Data of Namakkal
Assembly Constituency (Vidhan Sabha)

Tamil Nadu

Assembly Factbook™

Namakkal Assembly Constituency



Namakkal Vidhan Sabha

Editor & Director

Dr. R.K. Thukral

Research Editor

Dr. Shafeeq Rahman

Compiled, Researched and Published by Datanet India Pvt. Ltd.

D-100, 1st Floor,

Okhla Industrial Area, Phase-I,
New Delhi- 110020.

Ph.: 91-11- 43580781-84

Email : support@indiastatpublications.com

Website : www.indiastatelections.com

Online Book Store :

www.indiastatpublications.com

Report No. : AFB/TN-094-0123

ISBN : 978-93-5313-804-2

First Edition : January, 2018

Sixth Updated Edition : January, 2023

Price : Rs. 11500/-

US\$ 310

© Datanet India Pvt. Ltd.

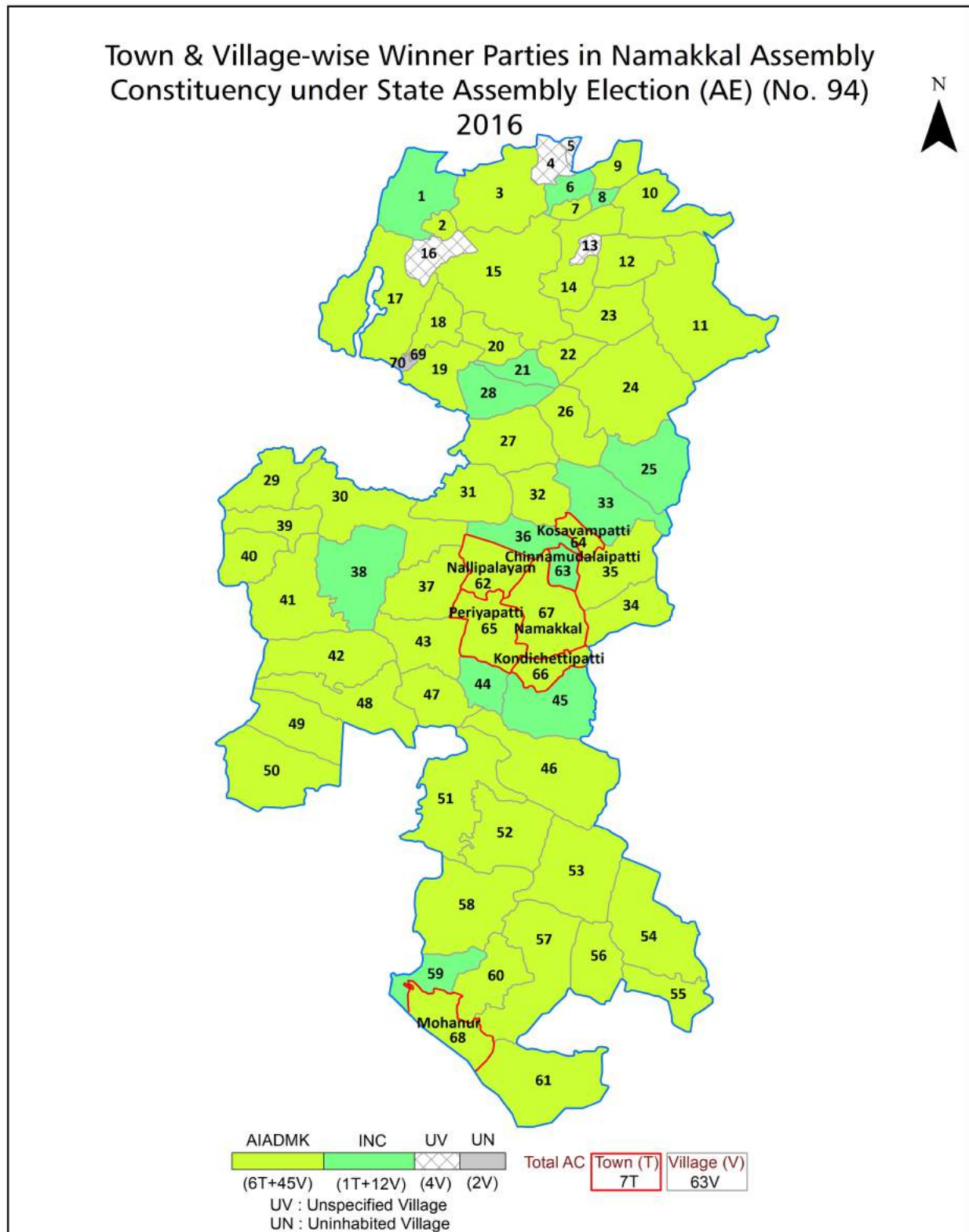
All rights reserved. No part of this book may be reproduced, stored in a retrieval system or transmitted in any form or by any means, mechanical photocopying, photographing, scanning, recording or otherwise without the prior written permission of the publisher. Please refer to Disclaimer at page no. 246 for the use of this publication.

Printed in India

Contents

No.	Particulars	Page No.
	Introduction	
1	Assembly Constituency - (Vidhan Sabha) at a Glance Features of Assembly as per Delimitation Commission of India (2008)	1-2
	Location and Political Maps	
2	Location Map Boundaries of Assembly Constituency - (Vidhan Sabha) in District Boundaries of Assembly Constituency under Parliamentary Constituency - (Lok Sabha) Town & Village-wise Winner Parties- 2021, 2019, 2016, 2014, 2011 and 2009	3-11
	Administrative Setup (2011)	
3	District Sub-district Towns Villages Inhabited Villages Uninhabited Villages Village Panchayat Intermediate Panchayat	12-16
	Demographics (2011)	
4	Population Households Rural/Urban Population Towns and Villages by Population Size Sex Ratio (Total & 0-6 Years) Religious Population Social Population Literacy Rate	17-18
	Electoral Features	
5	Important Dates of Last Elections Held Electors by Gender Service Electors Voters Voters Turnout Polling Stations & Average Number of Electors per Polling Station Electors by Age Group Present Elected Representatives	19-24
	Historical Summary Election Results	
6	Vote Share of Major Parties Winning Margin (Number & Percentage) Polarity of Parties Summary Result of Assembly Segment of Parliamentary Elections 2019, 2014, 2009, 2004 and 1999 Summary Result of Assembly Elections 2021, 2016, 2011, 2006, 2001, 1996, 1991, 1989, 1984, 1980, 1977, 1971 and 1967	25-46
	Polling Station Level Election Results	
7	Name and Number of Polling Station 2021, 2019, 2016, 2014, 2011 and 2009 Polling Station-wise Electors, Voters & Voters Turnout 2021, 2019, 2016, 2014, 2011 and 2009 Polling Station wise Elections Results 2021, 2019, 2016, 2014, 2011 and 2009	47-225
	Share of Assembly Constituency	
8	Share of Assembly Constituency - (Vidhan Sabha) in State, District and Parliamentary Constituency - (Lok Sabha)	226
	Socio-Economic Amenities (2011)	
9	Access to Administrative Units Agricultural, Manufacturing and Industrial Commodities Demographic Indicators Education Health & Manpower Drinking Water Supply Sanitation Entertainment and Recreations Infrastructure Power Food Allocation Distribution and Marketing of Agriculture Commodities Infrastructure Transport and Road Infrastructure Communication Banking and Financial Services Land Use Irrigation Source	227-242
10	Abbreviation & Sources	243-245
11	Disclaimer	246

Location & Political Map



Administrative Setup

List of Village Panchayat & Intermediate Panchayat (Block) Name - 2011

Village Name	Village Panchayat Name	Intermediate Panchayat Name
Agrahara Uduppam	Sarkar Uduppam	Puduchatram
Agraharanathamangalam	Lakkapuram	Puduchatram
Ananthakrishnarayasamudram	Ananthakrishnarayasamudram	Puduchatram
Andapuram	Andapuram	Mohanur
Aniyapuram	Aniyapuram , Chinnapethampatti	Mohanur
Aniyar	Aniyar	Namakkal
Arasanatham	Arasanatham	Mohanur
Ariyur	Ariyur	Mohanur
Arur	Arur	Mohanur
Dadhadripuram	Dadhadripuram	Puduchatram
Elur	Elur	Puduchatram
Eranapuram	Eranapuram , Rangappanaickenpalayam	Namakkal
Jekkalnayakkanpatti	Ananthakrishnarayasamudram	Puduchatram
Kadandapatti	Pachal	Puduchatram
Kadappalli	Kadappalli	Namakkal
Kadiranallur	Kadiranallur	Puduchatram
Kalangani	Kalangani	Puduchatram
Kalyani	Kalyani	Puduchatram
Kannurpatti	Kannurpatti	Puduchatram
Karadippatti	Karadippatti	Puduchatram
Karakuruchi	Karakuruchi, Karakurichipudur	Puduchatram
Keerambur	Keerambur	Namakkal
Kilsathambur	Kilsathambur	Namakkal
Konur	Konur	Namakkal
Kumaripalayam	Kumaripalayam	Mohanur
Laddivadi	Laddivadi	Mohanur
Lakkapuram	Lakkapuram	Puduchatram
Marurpatti	Marurpatti , Avalnaickenpatti	Namakkal
Minnampalli	Minnampalli	Puduchatram

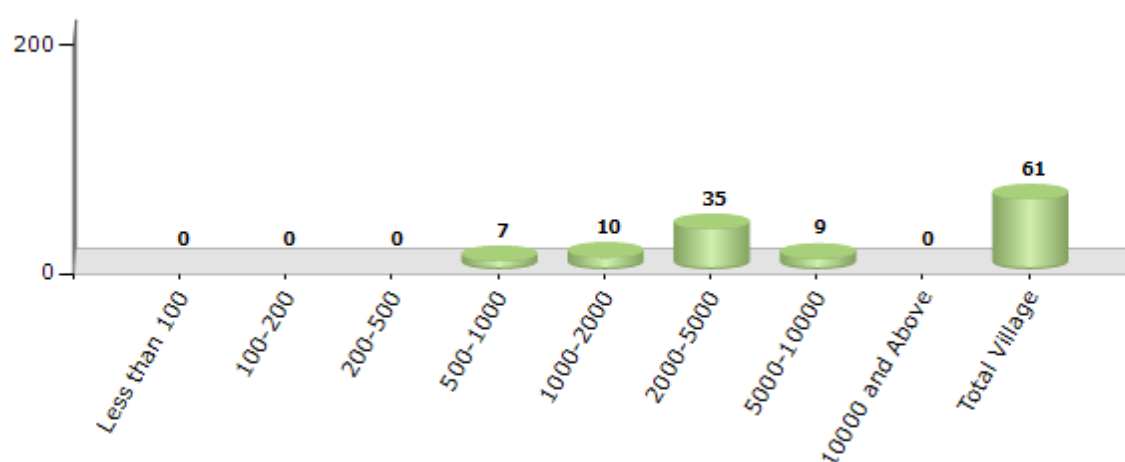
Contd....

Demographics

Number of Villages by Population Size - 2011

Less than 100	100-200	200-500	500-1000	1000-2000	2000-5000	5000-10000	10000 and Above	Total Village
0	0	0	7	10	35	9	0	61

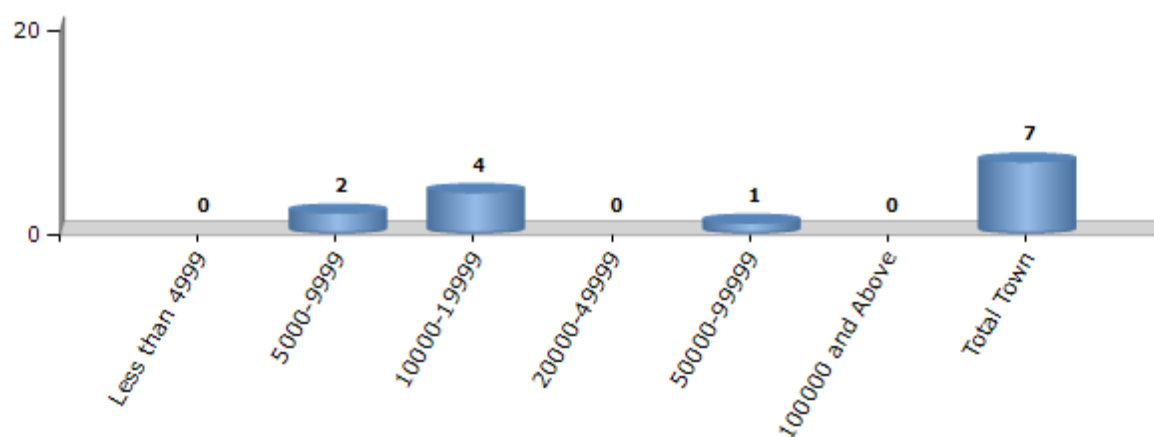
Number of Villages by Population Size - 2011



Number of Towns by Population Size - 2011

Less than 4999	5000-9999	10000-19999	20000-49999	50000-99999	100000 and Above	Total Town
0	2	4	0	1	0	7

Number of Towns by Population Size - 2011



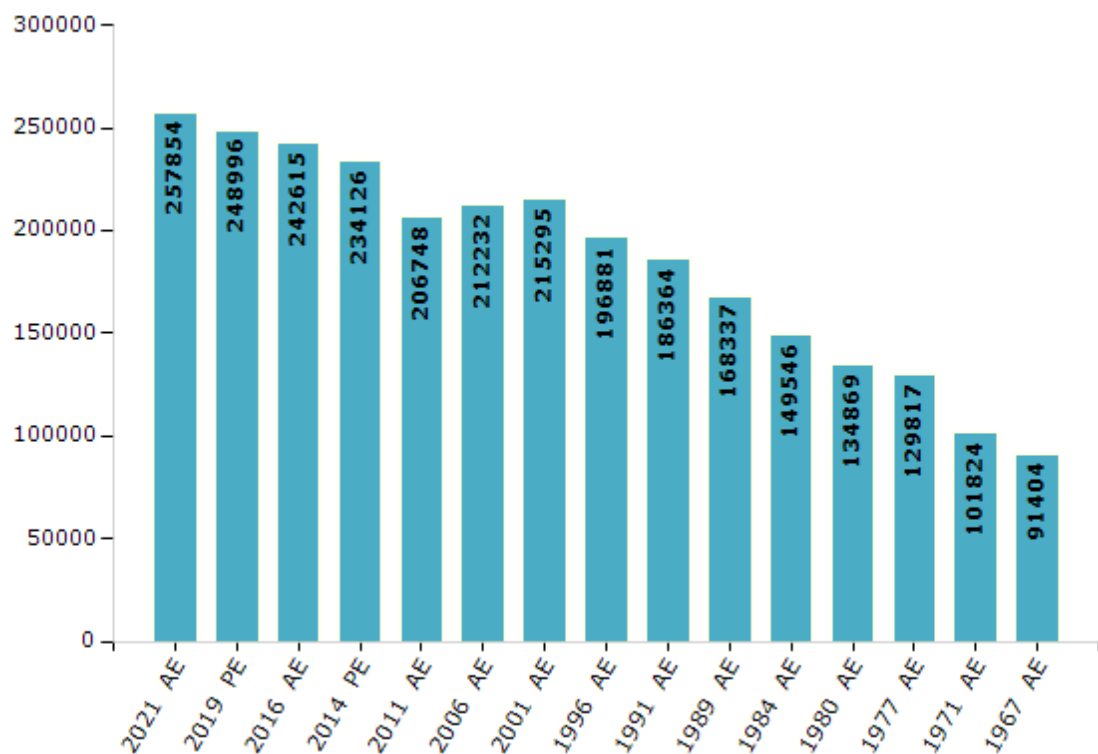
Electoral Features

Electors by Male & Female

Year	Male	Female	Others	Total
2021 AE	124572	133235	47	257854
2019 PE	120877	128081	38	248996
2016 AE	118170	124406	39	242615
2014 PE	115202	118904	20	234126
2011 AE	102377	104371	-	206748
2009 PE	-	-	-	-
2006 AE	103599	108633	-	212232
2004 PE	-	-	-	-
2001 AE	106719	108576	-	215295

Year	Male	Female	Others	Total
1999 PE	-	-	-	-
1996 AE	98432	98449	-	196881
1991 AE	93651	92713	-	186364
1989 AE	84390	83947	-	168337
1984 AE	74285	75261	-	149546
1980 AE	67045	67824	-	134869
1977 AE	65232	64585	-	129817
1971 AE	50085	51739	-	101824
1967 AE	-	-	-	91404

Number of Electors



Note : AE : Assembly Election, PE : Assembly Segment of Parliamentary Election

Historical Summary Election Results

Summary Result of Assembly Election - 2016

Candidate Name	Party	Votes	Votes %
Baskar. K.P.P	AIADMK	89076	45.81
Chezhian. R	INC	75542	38.85
Matheswaran S	KMDK	10506	5.4
Elango. N	TMC(M)	4341	2.23
Rajendran. V	BJP	2751	1.41
Duraisamy E	PMK	2751	1.41
Loganathan M	NTK	2729	1.4
Murugan. C	IND	997	0.51
Perumal A	IND	379	0.19
Muthusamy. M.P	GPI	341	0.18
Natarajan .M	IND	313	0.16
Palanisamy K	IND	283	0.15
Yoganathan. N	GMI	243	0.12
Kannaiyan R	IND	193	0.1
Chezhian. S	IND	168	0.09
	NOTA	3828	1.97

Polling Station Level Election Results

Number and Name of Polling Stations (PS) (2021)

Number of Polling Stations	Name of Polling Stations	Number of Polling Stations	Name of Polling Stations
1	P.U.E.School, Sarkar Nattamangalam-637403 South Facing Tiled Building West Portion	18	P.U.M.School kannurpatty 637014 East Facing Tiled building South Portion
2	P.U.E.School, Sarkaarnattamangalam637403 South Facing Terraced Building East Portion	18A	P.U.M.School kannurpatty 637014 East Facing Tiled building South Portion
3	Shanmugananda Aided Middle School Ammapalayampudur - 637403 East Facing West Tiled Building South Portion	19	P.U.E.School, Thathaiyankarpatty 637014 South Facing Tiled Building West Portion
4	P.U.E.School Kalyani 637018 East Facing Terraced Building South Portion	20	P.U.E.School, Thathaiyankarpatty 637014 South Facing Tiled building East Portion
5	P.U.E.School Kalyani 637018 East Facing Terraced Building North Portion	21	P.U.E.School, Govindampalayam 637014 South facing North tiled building
5A	P.U.E.School Kalyani 637018 East Facing Terraced Building North Portion	22	G.Hr.Sec.School karaikuruchipudur 634014 South Facing Terraced Building West Portion
6	P.U.E.School Periya Thottipatti 637018 West Facing Terraced building South Portion	23	G..Hr.Sec.School karaikuruchipudur 637014 South Facing Terraced Building East Portion
7	Govt.Hr.Sec. School Pachal 637018 East Facing West Terraced building South Portion	24	Govt. Hr. Sec. School, Puthuchatram 637018 South Facing Terraced building West Middle Portion
8	Govt.Hr.Sec. School Pachal 637018 East Facing West Terraced building South Middle Portion	24A	Govt. Hr. Sec. School, Puthuchatram 637018 South Facing Terraced building West Middle Portion
8A	Govt.Hr.Sec. School Pachal 637018 East Facing West Terraced building South Middle Portion	25	Govt. Hr. Sec. School, Puthuchatram 637018 South Facing Terraced building East Middle Portion
9	Govt.Hr.Sec. School Pachal 637018 East Facing West Terraced building North Middle Portion	26	Govt. Hr. Sec. School, Puthuchatram 637018 South Facing Terraced building West Portion
10	Govt.Hr.Sec. School Pachal 637018 East Facing West Terraced building North Portion	27	P.U.E.School, Rettiputhur 637014 North Facing Tiled building East Portion
11	P.U.E.School, Kadanthapatty 637018 West Facing East Tiled Building North Portion	27A	P.U.E.School, Rettiputhur 637014 North Facing Tiled building East Portion
12	P.U.E.School, Ramanaickanpatty 637018 North Facing Terraced Building	28	Community Hall Navani Panchayat 637018 East Facing Terraced building East Portion
13	P.U.M.School, Nathamedu 637412 North Facing Terraced Building West Portion	28A	Community Hall Navani Panchayat 637018 East Facing Terraced building East Portion
13A	P.U.M.School, Nathamedu 637412 North Facing Terraced Building West Portion	29	Community Hall Navani Panchayat 637018 East Facing Terraced building West Portion
14	P.U.M.School, Nathamedu 637412 North Facing South Terraced Building East Portion	29A	Community Hall Navani Panchayat 637018 East Facing Terraced building West Portion
15	P.U.M.School, Nathamedu 637412 West Facing Terraced building	30	Village Panchayat Service Centre Building Navani 637018 East Facing Terraced building Middle Portion
16	P.U.M. School, Kullappanaickanpatty 637412 North Tiled building South Facing	30A	Village Panchayat Service Centre Building Navani 637018 East Facing Terraced building Middle Portion
17	P.U.M.School, kannurpatty 637014 East Facing Tiled building North Portion	31	P.U.M.School, Lakkapuram 637018 North Facing Terraced building
17A	P.U.M.School, kannurpatty 637014 East Facing Tiled building North Portion	32	G.Hr.Sec.School Elur 637018 West Facing Tiled building North Portion

Contd....

Polling Station Level Election Results

Polling Station-wise Votes Secured by Overall Top Five Parties in Namakkal Assembly in Assembly Election (AE) under Namakkal Parliamentary Constituency in Tamil Nadu (2021)

Number of Polling Station	Winner - Ramalingam P (DMK)	Runner-up - Baskar K.P.P. (AIADMK)	3rd - Baskar B (NTK)	4th - Adham Farook S (MNM)	5th - Selvi K (DMDK)	NOTA	Other	Total Votes Secured
28A	194	263	10	6	2	0	12	487
29	293	140	22	5	4	2	3	469
29A	259	195	7	2	0	2	8	473
30	264	166	20	9	2	2	7	470
30A	253	184	6	7	3	4	13	470
31	435	331	36	5	3	7	40	857
32	410	331	44	16	2	6	20	829
33	357	362	29	11	4	3	15	781
34	303	186	25	5	4	2	10	535
35	237	162	29	3	2	2	7	442
36	228	291	30	14	3	3	9	578
37	302	185	16	4	4	2	11	524
38	196	222	21	8	2	1	20	470
39	301	217	20	8	1	11	13	571
40	362	128	17	6	3	2	21	539
41	215	236	17	5	1	0	7	481
42	235	174	24	10	1	7	5	456
42A	218	196	14	11	2	4	25	470
43	439	361	48	10	2	2	25	887
44	271	144	36	14	2	2	7	476
44A	282	170	15	25	3	3	6	504
45	257	111	22	8	2	0	1	401
45A	283	163	14	9	0	2	3	474
46	403	262	45	13	1	3	7	734
47	268	197	55	3	1	1	9	534
47A	263	239	27	5	0	2	28	564
48	263	138	36	10	0	1	8	456
48A	280	143	14	13	2	3	21	476
49	388	138	30	2	0	2	9	569
50	390	170	44	7	4	3	8	626
51	212	87	13	3	4	2	20	341
52	336	283	43	5	1	1	17	686
53	361	127	14	6	2	1	14	525
53A	358	115	3	8	1	1	21	507
54	324	134	17	5	6	3	9	498

Contd....

Polling Station Level Election Results

Winner, Runner-up and 3rd Party Position & Winning Margin According to Polling Stations in Namakkal Assembly in Assembly Election (AE) under Namakkal Parliamentary Constituency in Tamil Nadu (2021)

Polling Station Number	Winner Party	Winner Votes (%)	Runner-up Party	Runner-up Votes (%)	Winning Margin Votes (%)	Third Party	Third Party Votes (%)	Other Votes (%)
57	DMK	261 (56.25)	AIADMK	163 (35.13)	98 (21.12)	NTK	18 (3.88)	22 (4.74)
58	DMK	430 (49.65)	AIADMK	368 (42.49)	62 (7.16)	NTK	30 (3.46)	38 (4.39)
59	DMK	205 (53.52)	AIADMK	137 (35.77)	68 (17.75)	NTK	14 (3.66)	27 (7.05)
60	AIADMK	248 (45.67)	DMK	223 (41.07)	25 (4.6)	MNM	22 (4.05)	50 (9.21)
61	AIADMK	333 (49.04)	DMK	296 (43.59)	37 (5.45)	NTK	15 (2.21)	35 (5.15)
62	DMK	423 (53.68)	AIADMK	280 (35.53)	143 (18.15)	NTK	48 (6.09)	37 (4.7)
63	DMK	292 (55.73)	AIADMK	205 (39.12)	87 (16.61)	NTK	10 (1.91)	17 (3.24)
64	DMK	286 (49.91)	AIADMK	207 (36.13)	79 (13.78)	MNM	43 (7.5)	37 (6.46)
65	DMK	382 (53.06)	AIADMK	289 (40.14)	93 (12.92)	NTK	24 (3.33)	25 (3.47)
66	DMK	308 (45.16)	AIADMK	301 (44.13)	7 (1.03)	NTK	56 (8.21)	17 (2.49)
67	DMK	309 (48.89)	AIADMK	254 (40.19)	55 (8.7)	NTK	29 (4.59)	40 (6.33)
68	DMK	414 (65.4)	AIADMK	163 (25.75)	251 (39.65)	NTK	19 (3)	37 (5.85)
69	DMK	503 (59.6)	AIADMK	265 (31.4)	238 (28.2)	NTK	42 (4.98)	34 (4.03)
70	DMK	385 (54.23)	AIADMK	258 (36.34)	127 (17.89)	NTK	34 (4.79)	33 (4.65)
71	DMK	231 (58.19)	AIADMK	117 (29.47)	114 (28.72)	NTK	21 (5.29)	28 (7.05)
71A	DMK	271 (60.63)	AIADMK	150 (33.56)	121 (27.07)	NTK	10 (2.24)	16 (3.58)
72	DMK	364 (63.08)	AIADMK	155 (26.86)	209 (36.22)	NTK	30 (5.2)	28 (4.85)
73	DMK	321 (61.26)	AIADMK	155 (29.58)	166 (31.68)	NTK	21 (4.01)	27 (5.15)
74	DMK	104 (48.37)	AIADMK	91 (42.33)	13 (6.04)	AHIMSASP	10 (4.65)	10 (4.65)
75	DMK	338 (49.71)	AIADMK	246 (36.18)	92 (13.53)	NTK	26 (3.82)	70 (10.29)
76	DMK	264 (62.86)	AIADMK	129 (30.71)	135 (32.15)	NTK	6 (1.43)	21 (5)
77	DMK	258 (56.09)	AIADMK	144 (31.3)	114 (24.79)	NTK	30 (6.52)	28 (6.09)
77A	DMK	227 (50.56)	AIADMK	171 (38.08)	56 (12.48)	NTK	14 (3.12)	37 (8.24)
78	DMK	224 (49.56)	AIADMK	157 (34.73)	67 (14.83)	NTK	36 (7.96)	35 (7.74)
78A	DMK	277 (53.37)	AIADMK	191 (36.8)	86 (16.57)	NTK	21 (4.05)	30 (5.78)
79	DMK	215 (52.7)	AIADMK	154 (37.75)	61 (14.95)	NTK	27 (6.62)	12 (2.94)
79A	DMK	242 (52.16)	AIADMK	202 (43.53)	40 (8.63)	NTK	11 (2.37)	9 (1.94)
80	DMK	223 (50.11)	AIADMK	194 (43.6)	29 (6.51)	NTK	20 (4.49)	8 (1.8)
80A	AIADMK	245 (52.02)	DMK	204 (43.31)	41 (8.71)	NTK	8 (1.7)	14 (2.97)
81	DMK	396 (54.92)	AIADMK	266 (36.89)	130 (18.03)	NTK	21 (2.91)	38 (5.27)
82	AIADMK	228 (53.15)	DMK	160 (37.3)	68 (15.85)	NTK	22 (5.13)	19 (4.43)
83	DMK	368 (48.29)	AIADMK	306 (40.16)	62 (8.13)	NTK	48 (6.3)	40 (5.25)
84	AIADMK	386 (47.36)	DMK	362 (44.42)	24 (2.94)	NTK	38 (4.66)	29 (3.56)
85	DMK	402 (52.69)	AIADMK	274 (35.91)	128 (16.78)	NTK	22 (2.88)	65 (8.52)
86	DMK	243 (56.78)	AIADMK	142 (33.18)	101 (23.6)	NTK	27 (6.31)	16 (3.74)
86A	DMK	230 (48.02)	AIADMK	201 (41.96)	29 (6.06)	NTK	16 (3.34)	32 (6.68)
87	DMK	270 (53.15)	AIADMK	187 (36.81)	83 (16.34)	NTK	32 (6.3)	19 (3.74)

Contd....

Socio-Economic Amenities - Rural

Access to Education Facilities

Particulars	Number of Villages (% of Population)				
	Available	Not Available	If Not Available (Distance of Nearest Facility)		
			A	B	C
Govt. Primary School	56 (97)	5 (3)	4 (2)	0 (0)	0 (0)
Private Primary School	9 (16)	52 (84)	0 (0)	0 (0)	0 (0)
Govt. Middle School	38 (73)	23 (27)	15 (15)	2 (3)	0 (0)
Private Middle School	9 (19)	52 (81)	2 (2)	0 (0)	0 (0)
Govt. Secondary School	21 (43)	40 (57)	18 (19)	11 (18)	0 (0)
Private Secondary School	10 (24)	51 (76)	2 (2)	2 (3)	0 (0)
Govt. Senior Secondary School	14 (34)	47 (66)	18 (20)	19 (29)	0 (0)
Private Senior Secondary School	8 (20)	53 (80)	3 (4)	2 (3)	0 (0)
Govt. Arts and Science Degree College	2 (4)	59 (96)	3 (6)	9 (10)	4 (6)
Private Arts and Science Degree College	5 (10)	56 (90)	11 (21)	21 (34)	6 (10)
Govt. Engineering College	0 (0)	61 (100)	0 (0)	1 (2)	0 (0)
Private Engineering College	5 (7)	56 (93)	16 (29)	29 (47)	10 (15)
Govt. Medicine College	0 (0)	61 (100)	0 (0)	0 (0)	61 (100)
Private Medicine College	0 (0)	61 (100)	0 (0)	0 (0)	0 (0)
Govt. Management Institute	0 (0)	61 (100)	4 (7)	6 (9)	7 (12)
Private Management Institute	0 (0)	61 (100)	2 (3)	24 (43)	18 (26)
Govt. Polytechnic	0 (0)	61 (100)	1 (1)	1 (1)	3 (6)
Private Polytechnic	4 (6)	57 (94)	14 (25)	25 (39)	13 (22)
Govt. Vocational Training School/ITI	1 (1)	60 (99)	2 (2)	1 (1)	0 (0)
Private Vocational Training School/ITI	3 (5)	58 (95)	13 (21)	21 (34)	21 (37)
Govt. Non Formal Training Centre	57 (97)	4 (3)	4 (3)	0 (0)	0 (0)
Private Non Formal Training Centre	0 (0)	61 (100)	0 (0)	0 (0)	0 (0)
Govt. School For Disabled	0 (0)	61 (100)	0 (0)	2 (1)	54 (89)
Private School For Disabled	0 (0)	61 (100)	0 (0)	0 (0)	5 (10)
Government Others	0 (0)	61 (100)	0 (0)	0 (0)	0 (0)
Private Others	1 (4)	60 (96)	0 (0)	0 (0)	0 (0)

Note : Distance A : Less than 5 km; B : Between 5-10 km; C : 10+ km.; Source : Data Analysis is based on 2011 Census.

DISCLAIMER

The Terms of Use and Disclaimer of Datanet India Private Limited (hereinafter referred to as "Datanet") for use of this analysis report of **Namakkal Assembly Constituency (Namakkal Vidhan Sabha)** :-

1. **Assembly Factbook™** is a Registered Trade Mark owned by Datanet.
2. All the maps are sketched and graphical representation only and have not been drawn to the scale and also not to represent the actual geographical area or boundary of the unit.
3. The data for the aforesaid analysis is based on authentic sources and has been culled from the various publications of Census, CSO and NSSO for district and block level data, various central and state government departments, Central & State Elections Commissions and the concerned Returning Officers' releases, Electoral Rolls, Election results and allied publications, internal assessment, surveys, estimates and analysis. Therefore, certain adjustment of data at micro level may have been done to arrive closer to the macro data.
4. Data have been provided on an "As Is" and "As AVAILABLE" basis
5. The colours shown in the maps or diagram and charts of a particular party, alliance or AC are indicative and do not represent them.
6. This publication which includes maps, sheets, graphs and data would be the property under copyright of Datanet only. The user may use these for its internal study, analysis and research purposes. It's public display, re-selling or any commercial uses by the user are not allowed.
7. Datanet has taken due care and caution in compilation and processing of data and allied information, but does not guarantee the accuracy, adequacy or completeness of any information/analysis and will be not responsible for any errors or omissions or for the results obtained from the use of such information/analysis.
8. All the contents for the publication have been culled from various authentic sources and Datanet reasonably believes such sources to be reliable, but does not make any representations, express or implied as to the accuracy or fitness of use of such information. The information or contents of the information/analysis do not constitute advice and should not be relied upon in making (or refraining from making) any decision. Any reliance placed upon the information provided by Datanet is the sole responsibility and strictly at the user's risk.
9. In no event will Datanet be liable for any damages (including, without limitation, damages for loss of business projects, or loss of profits) arising in contract, tort or otherwise from the use of or inability to use any of its contents, or from any action taken (or refrained from being taken) as a result of using the analysis or any of its contents. Datanet its directors, owners, editors, officials, employees, distributor and agents or any associate will not be liable for any errors in the information contained or any consequences arising from the use of the contents of the provided information/analysis.
10. If any provision of these terms and conditions is held invalid or illegal or unenforceable for any reason by any court of competent jurisdiction, such provision shall be severed and the remainder of provisions of the terms and conditions shall continue in full force and effect as if the Term of Use had been executed with the invalid, illegal or unenforceable provision eliminated.
11. If there are any discrepancies in the information provided, please bring it to attention of Datanet for suitable rectification measures.

Buy Online This Complete Book At
Datanet India eBooks Store

www.indiastatpublications.com

or go directly at

[http://www.indiastatpublications.com/
Assembly_factbook/Tamil_Nadu/Namakkal/ Namakkal](http://www.indiastatpublications.com/Assembly_factbook/Tamil_Nadu/Namakkal/Namakkal)

 **indiastat**elections

