



Tamil Nadu

Assembly Factbook™

Thiruthuraipoondi Assembly Constituency



Key Electoral Data of Thiruthuraipoondi
Assembly Constituency (Vidhan Sabha)

Tamil Nadu

Assembly Factbook™

Thiruthuraipoondi Assembly Constituency



Thiruthuraipoondi Vidhan Sabha

Editor & Director

Dr. R.K. Thukral

Research Editor

Dr. Shafeeq Rahman

Compiled, Researched and Published by Datanet India Pvt. Ltd.

D-100, 1st Floor,

Okhla Industrial Area, Phase-I,
New Delhi- 110020.

Ph.: 91-11- 43580781-84

Email : support@indiastatpublications.com

Website : www.indiastatelections.com

Online Book Store :

www.indiastatpublications.com

Report No. : AFB/TN-166-0123

ISBN : 978-93-5313-877-6

First Edition : January, 2018

Sixth Updated Edition : January, 2023

Price : Rs. 11500/-

US\$ 310

© Datanet India Pvt. Ltd.

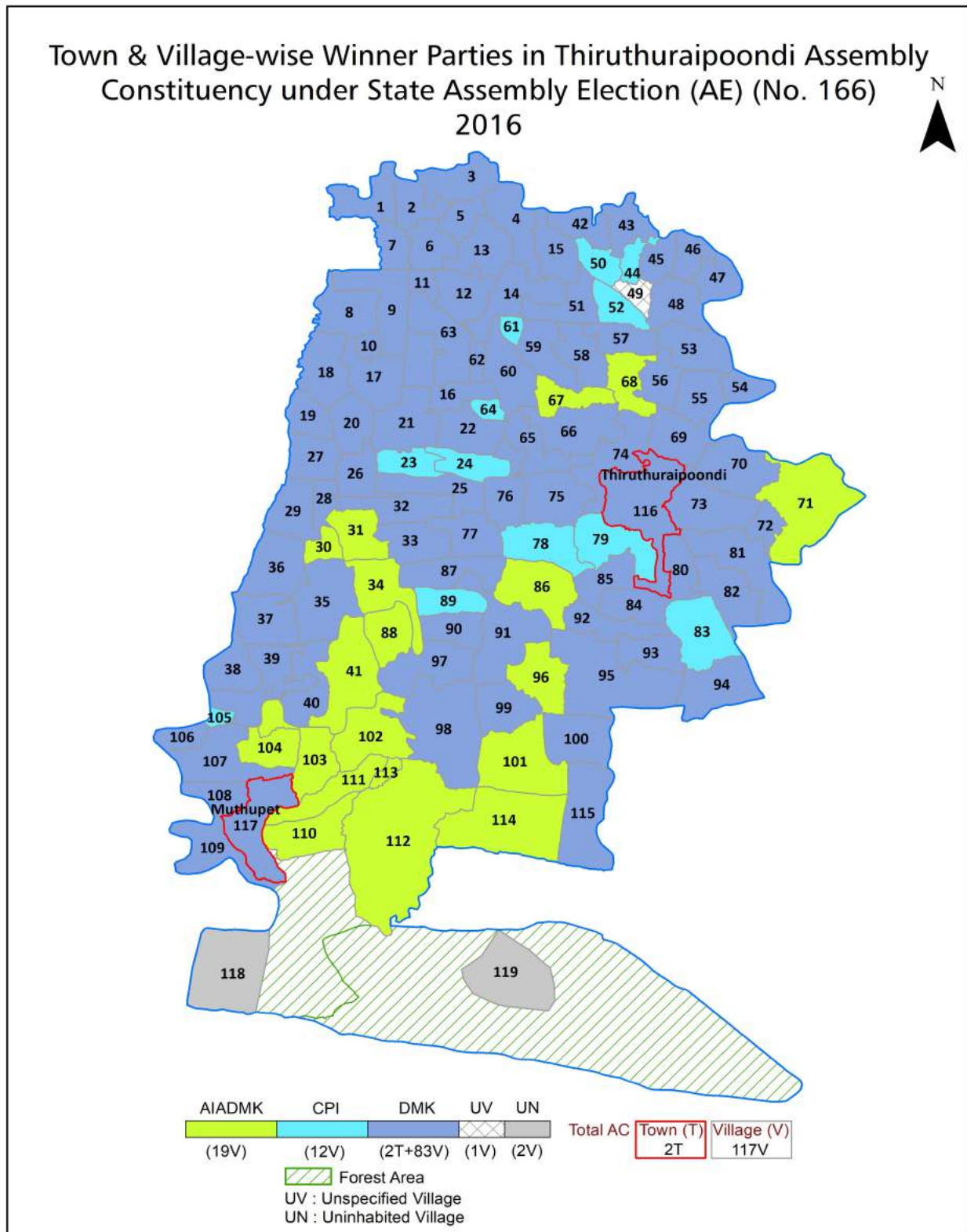
All rights reserved. No part of this book may be reproduced, stored in a retrieval system or transmitted in any form or by any means, mechanical photocopying, photographing, scanning, recording or otherwise without the prior written permission of the publisher. Please refer to Disclaimer at page no. 242 for the use of this publication.

Printed in India

Contents

No.	Particulars	Page No.
	Introduction	
1	Assembly Constituency - (Vidhan Sabha) at a Glance Features of Assembly as per Delimitation Commission of India (2008)	1-2
	Location and Political Maps	
2	Location Map Boundaries of Assembly Constituency - (Vidhan Sabha) in District Boundaries of Assembly Constituency under Parliamentary Constituency - (Lok Sabha) Town & Village-wise Winner Parties- 2021, 2019, 2016, 2014, 2011 and 2009	3-11
	Administrative Setup (2011)	
3	District Sub-district Towns Villages Inhabited Villages Uninhabited Villages Village Panchayat Intermediate Panchayat	12-18
	Demographics (2011)	
4	Population Households Rural/Urban Population Towns and Villages by Population Size Sex Ratio (Total & 0-6 Years) Religious Population Social Population Literacy Rate	19-20
	Electoral Features	
5	Important Dates of Last Elections Held Electors by Gender Service Electors Voters Voters Turnout Polling Stations & Average Number of Electors per Polling Station Electors by Age Group Present Elected Representatives	21-26
	Historical Summary Election Results	
6	Vote Share of Major Parties Winning Margin (Number & Percentage) Polarity of Parties Summary Result of Assembly Segment of Parliamentary Elections 2019, 2014, 2009, 2004 and 1999 Summary Result of Assembly Elections 2021, 2016, 2011, 2006, 2001, 1996, 1991, 1989, 1984, 1980, 1977, 1971 and 1967	27-48
	Polling Station Level Election Results	
7	Name and Number of Polling Station 2021, 2019, 2016, 2014, 2011 and 2009 Polling Station-wise Electors, Voters & Voters Turnout 2021, 2019, 2016, 2014, 2011 and 2009 Polling Station wise Elections Results 2021, 2019, 2016, 2014, 2011 and 2009	49-221
	Share of Assembly Constituency	
8	Share of Assembly Constituency - (Vidhan Sabha) in State, District and Parliamentary Constituency - (Lok Sabha)	222
	Socio-Economic Amenities (2011)	
9	Access to Administrative Units Agricultural, Manufacturing and Industrial Commodities Demographic Indicators Education Health & Manpower Drinking Water Supply Sanitation Entertainment and Recreations Infrastructure Power Food Allocation Distribution and Marketing of Agriculture Commodities Infrastructure Transport and Road Infrastructure Communication Banking and Financial Services Land Use Irrigation Source	223-238
10	Abbreviation & Sources	239-241
11	Disclaimer	242

Location & Political Map



Administrative Setup

List of Village Panchayat & Intermediate Panchayat (Block) Name - 2011

Village Name	Village Panchayat Name	Intermediate Panchayat Name
Chettiyamoolai	Rayanallur	Thiruthuraipoondi
Deevambalpuram	Varampiyam	Thiruthuraipoondi
Desingurajapuram	Pamani	Thiruthuraipoondi
Devadanam	Devadanam	Kottur
Edaiyur	Edaiyur	Muthupettai
Ekkal	Kunnalur	Muthupettai
Erul Neeki	Irulneeki	Kottur
Ezhilur	Ezhilur	Thiruthuraipoondi
Idumbavanam	Idumbavanam	Muthupettai
Jambuvanodai	Jambuvanodai	Muthupettai
Kaduvakothamangalam	Rayanallur	Thiruthuraipoondi
Kallikudi	Kallikudy	Muthupettai
Adichapuram	Adichapuram	Kottur
Adirangam	Adirangam	Thiruthuraipoondi
Akkarai Kottagam	Akkaraikottagam	Kottur
Kaluvangadu	Thillaivilagam	Muthupettai
Alangadu	Alangadu	Muthupettai
Karppaganatherkulam	Karpaganatharkulam, Thondiyakkadu	Muthupettai
Alathambadi	Alathambadi	Thiruthuraipoondi
Karuppukilar	Karuppukilar	Kottur
Alathur	Alathur	Kottur
Katchanam	Katchanam	Thiruthuraipoondi
Alivalam	Poosalangudi	Thiruthuraipoondi
Kattimedu	Kattimedu	Thiruthuraipoondi
Ammanur	Ammanur	Thiruthuraipoondi
Keelanammankurichi	Keelanammankurichi	Muthupettai
Andankarai	Andankarai	Thiruthuraipoondi
Ariyalur	Ariyalur	Muthupettai
Keelaperumazhai	Keelaperumazhai	Muthupettai

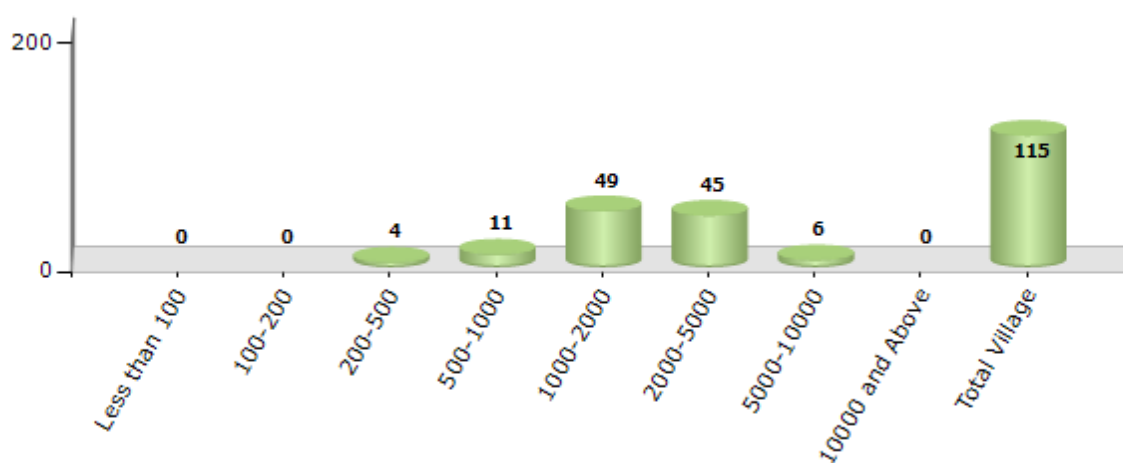
Contd....

Demographics

Number of Villages by Population Size - 2011

Less than 100	100-200	200-500	500-1000	1000-2000	2000-5000	5000-10000	10000 and Above	Total Village
0	0	4	11	49	45	6	0	115

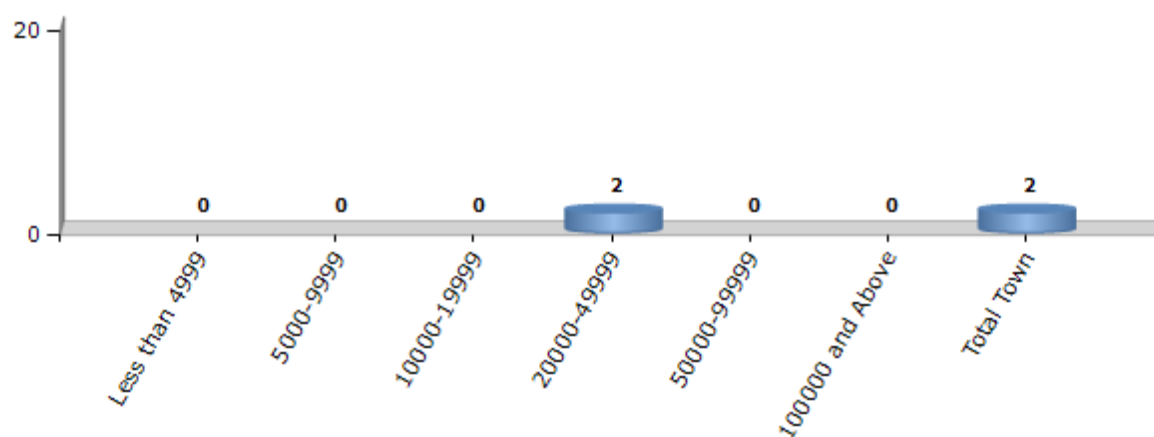
Number of Villages by Population Size - 2011



Number of Towns by Population Size - 2011

Less than 4999	5000-9999	10000-19999	20000-49999	50000-99999	100000 and Above	Total Town
0	0	0	2	0	0	2

Number of Towns by Population Size - 2011



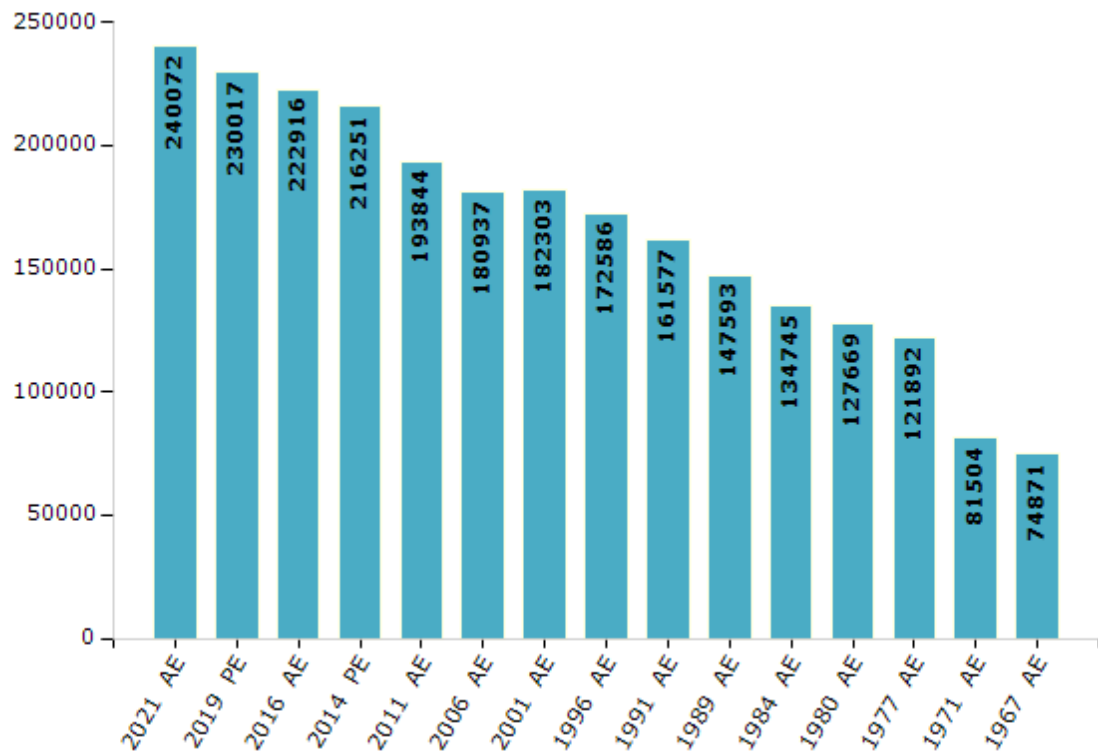
Electoral Features

Electors by Male & Female

Year	Male	Female	Others	Total
2021 AE	117615	122454	3	240072
2019 PE	113628	116388	1	230017
2016 AE	111029	111886	1	222916
2014 PE	108279	107972	0	216251
2011 AE	97125	96719	-	193844
2009 PE	-	-	-	-
2006 AE	89831	91106	-	180937
2004 PE	-	-	-	-
2001 AE	91978	90325	-	182303

Year	Male	Female	Others	Total
1999 PE	-	-	-	-
1996 AE	87286	85300	-	172586
1991 AE	82657	78920	-	161577
1989 AE	75463	72130	-	147593
1984 AE	68522	66223	-	134745
1980 AE	65094	62575	-	127669
1977 AE	61730	60162	-	121892
1971 AE	40192	41312	-	81504
1967 AE	-	-	-	74871

Number of Electors

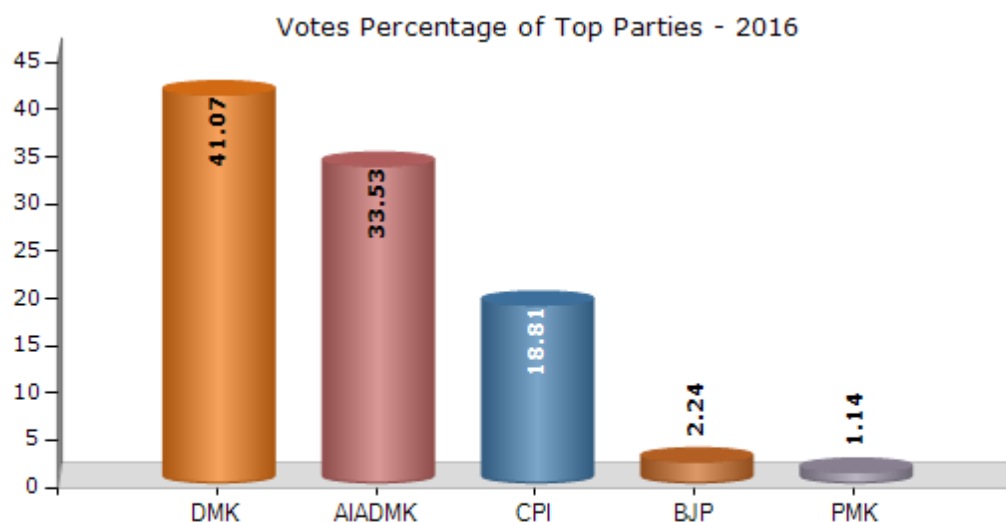


Note : AE : Assembly Election, PE : Assembly Segment of Parliamentary Election

Historical Summary Election Results

Summary Result of Assembly Election - 2016

Candidate Name	Party	Votes	Votes %
Adalarasan. P	DMK	72127	41.07
Umamaheswari. K	AIADMK	58877	33.53
Ulaganathan. K	CPI	33038	18.81
Udayakumar. G	BJP	3937	2.24
Rajamohan. S	PMK	2005	1.14
Saravanakumar. J.S	NTK	1844	1.05
Ayyappan. T	TMMK	870	0.5
Murugesan. R	IND	368	0.21
Veerapandyan. R	IND	339	0.19
Pughazhendi. R	IND	284	0.16
Pasupathi. U	IND	163	0.09
	NOTA	1768	1.01



Polling Station Level Election Results

Number and Name of Polling Stations (PS) (2021)

Number of Polling Stations	Name of Polling Stations	Number of Polling Stations	Name of Polling Stations
1	Panchayat Union Primary School, Mazhavarayanallur-614717 New Building Northern Side Western Wing Facing South	17	Government High . School Katchanam 610 201, New Terraced Building North Wing Facing East
1A	Panchayat Union Primary School, Mazhavarayanallur-614717 New Building Northern Side Western Wing Facing South	18	Panchayat Union Primary. School Vilathur 610 201, Terraced Building West Portion
2	Panchayat Union Elementary School, Mazhavarayanallur-614717 Main Building Northern Side Eastern Wing	19	Sri Sabari Nursery And Primary School Alathambadi-610211 Terraced Building South Facing East Portion
3	Panchayat Union Primary School . East Side New Terraced Building Facing South Mazhavarayanallur 614 717,	20	Janaki Anni Government Higher.Sec. School Ponnirai Alathambadi 610203, 12Th Standard Class Room CSection
4	Panchayat Union Middle. School Kunniyur 614 717, Main Terraced Building,	21	Janaki Anni Government Higher.Sec. School Ponnirai Alathambadi 610203, 12Th Standard Class Room DSection Western Side North Portion
5	Panchayat Union Middle School, Southern Building, Facing North Kunniyur-614708	22	Janaki Anni Government Higher Secondary School Ponnirai Alathampadi 610 203 Southern East Building North Facing
6	Panchayat Union Elementary . School Boothamangalam Pallivarthi 614 714 Main Building	22A	Janaki Anni Government Higher Secondary School Ponnirai Alathampadi 610 203 Southern East Building North Facing
7	Panchayat Union Middle School, Periyakuruvadi Western Side Building North Facing	23	Panchayat Union Middle. School Andangarai 610203, New Terraced Building
8	Government High School, Vikkirapandiyam New Building East Wing North Facing	24	Panchayat Union Middle. School Alivalam Poosalangudi 610203, New Terraced Building Eastern Wing
9	Government High School, Vikkirapandiyam -614717 New Building Western Wing North Facing	24A	Panchayat Union Middle. School Alivalam Poosalangudi 610203, New Terraced Building Eastern Wing
10	Panchayat Union Elementary School, Alathur-6102014 Northern Side New Building West Facing	25	Panchayat Union Middle. School Alivalam, Poosalangudi 610203, New Terraced Middle Portion
11	Panchayat Union Middle School Alathur – 610 204 East Facing North Building	26	Panchayat Union Primary. School Puzhuthikudi 614 708, Main Terraced Building
12	Panchayat Union Primary. School Keeralathur 610 205, Terraced Building	27	Panchayat Union Middle School, Kumaramangalam-614708 Eastern Side Building West Facing
13	Panchayat Union Elementary School Thiruthangoor 610 205, Terraced South Side Building East Portion	28	Panchayat Union Middle School, Chozhanganallur-614708
13A	Panchayat Union Elementary School Thiruthangoor 610 205, Terraced South Side Building East Portion	29	Panchayat Union Middle. School Mainbuilding, Southern Side Facing West .Irulneeki 614 708
14	Panchayat Union Primary. School Vanniyadi Komal 610 201, Terraced Building Facing East	30	Panchayat Union Middle. School Irulneeki 614 708, Northern Side Mainbuilding Facing East
14A	Panchayat Union Primary. School Vanniyadi Komal 610 201, Terraced Building Facing East	31	Panchayat Union Elementary School , Nemmeli-614717 New Building North Wing West Facing
15	Sri Ramakrishna Aided Primary School Ammanur 610 201, Light Roof Building Western Wing	32	Panchayat Union Elementary School, Nemmeli-614717 New Building East Side South Wing West Facing
15A	Sri Ramakrishna Aided Primary School Ammanur 610 201, Light Roof Building Western Wing	33	Panchayat Union Elementary. School Periyakudi 614708, Mainbuilding
16	Panchayat Union Primary. School Katchanam 610 201, North Corner Terraced Building	34	Panchayat Union Primary. School Adhichapuram 614717, New Building Western Side
16A	Panchayat Union Primary. School Katchanam 610 201, North Corner Terraced Building	34A	Panchayat Union Primary. School Adhichapuram 614717, New Building Western Side

Contd....

Polling Station Level Election Results

Polling Station-wise Votes Secured by Overall Top Five Parties in Thiruthuraipoondi Assembly in Assembly Election (AE) under Nagapattinam Parliamentary Constituency in Tamil Nadu (2021)

Number of Polling Station	Winner - Marimuthu K (CPI)	Runner-up - Suresh Kumar C (AIADMK)	3rd - Aarthi A (NTK)	4th - Rajanikanth S (AMMKMNKZ)	5th - Paramasivam K (IND)	NOTA	Other	Total Votes Secured
29	314	151	30	17	2	2	0	516
30	404	159	17	25	3	3	3	614
31	281	205	33	6	1	1	1	528
32	476	251	38	19	8	9	4	805
33	485	273	63	29	0	2	1	853
34	235	115	45	4	1	2	5	407
34A	226	134	21	7	2	3	10	403
35	400	121	39	12	0	2	9	583
36	397	164	17	9	0	2	1	590
37	148	56	14	4	0	1	0	223
38	107	175	22	7	0	2	4	317
39	554	152	77	13	0	3	6	805
40	442	217	63	9	3	7	1	742
41	338	185	18	18	1	3	1	564
42	350	64	17	5	2	4	4	446
43	180	120	17	7	0	4	3	331
44	343	183	43	8	1	1	3	582
45	280	270	51	10	1	7	3	622
46	421	161	39	8	7	2	2	640
47	404	231	37	11	0	2	0	685
48	289	181	37	5	0	8	0	520
49	433	218	26	11	2	6	1	697
50	410	74	34	9	4	2	1	534
51	249	202	22	10	1	2	2	488
52	372	233	22	9	0	2	1	639
53	399	304	63	15	8	5	5	799
54	498	35	18	15	0	1	6	573
55	232	145	60	21	1	3	6	468
55A	258	203	32	11	0	9	5	518
56	355	105	48	12	3	9	8	540
57	192	211	40	9	0	10	3	465
58	305	249	63	16	1	2	5	641
59	375	271	56	12	3	7	1	725
60	324	178	45	4	6	8	3	568
61	462	287	88	22	2	6	3	870

Contd....

Polling Station Level Election Results

Winner, Runner-up and 3rd Party Position & Winning Margin According to Polling Stations in Thiruthuraipoondi Assembly in Assembly Election (AE) under Nagapattinam Parliamentary Constituency in Tamil Nadu (2021)

Polling Station Number	Winner Party	Winner Votes (%)	Runner-up Party	Runner-up Votes (%)	Winning Margin Votes (%)	Third Party	Third Party Votes (%)	Other Votes (%)
62	CPI	373 (53.06)	AIADMK	263 (37.41)	110 (15.65)	NTK	42 (5.97)	25 (3.56)
63	CPI	387 (60)	AIADMK	204 (31.63)	183 (28.37)	NTK	26 (4.03)	28 (4.34)
64	CPI	405 (64.49)	AIADMK	151 (24.04)	254 (40.45)	NTK	53 (8.44)	19 (3.03)
65	CPI	314 (53.4)	AIADMK	172 (29.25)	142 (24.15)	NTK	73 (12.41)	29 (4.93)
66	CPI	286 (55.43)	AIADMK	164 (31.78)	122 (23.65)	NTK	47 (9.11)	19 (3.68)
67	CPI	386 (53.17)	AIADMK	234 (32.23)	152 (20.94)	NTK	84 (11.57)	22 (3.03)
68	AIADMK	262 (45.57)	CPI	214 (37.22)	48 (8.35)	NTK	75 (13.04)	24 (4.17)
69	AIADMK	382 (49.87)	CPI	315 (41.12)	67 (8.75)	NTK	34 (4.44)	35 (4.57)
70	AIADMK	268 (45.58)	CPI	258 (43.88)	10 (1.7)	AMMKMNKZ	33 (5.61)	29 (4.93)
71	CPI	197 (47.93)	AIADMK	138 (33.58)	59 (14.35)	NTK	36 (8.76)	40 (9.73)
71A	CPI	218 (46.28)	AIADMK	205 (43.52)	13 (2.76)	NTK	21 (4.46)	27 (5.73)
72	CPI	243 (52.94)	AIADMK	135 (29.41)	108 (23.53)	NTK	53 (11.55)	28 (6.1)
72A	CPI	250 (54.95)	AIADMK	148 (32.53)	102 (22.42)	NTK	38 (8.35)	19 (4.18)
73	CPI	450 (93.36)	AIADMK	22 (4.56)	428 (88.8)	NTK	4 (0.83)	6 (1.24)
74	CPI	496 (62.31)	AIADMK	233 (29.27)	263 (33.04)	NTK	31 (3.89)	36 (4.52)
75	CPI	277 (56.65)	AIADMK	177 (36.2)	100 (20.45)	NTK	25 (5.11)	10 (2.04)
76	CPI	268 (56.66)	AIADMK	145 (30.66)	123 (26)	NTK	40 (8.46)	20 (4.23)
76A	CPI	292 (60.21)	AIADMK	151 (31.13)	141 (29.08)	NTK	18 (3.71)	24 (4.95)
77	AIADMK	242 (57.76)	CPI	135 (32.22)	107 (25.54)	NTK	21 (5.01)	21 (5.01)
78	CPI	390 (51.79)	AIADMK	261 (34.66)	129 (17.13)	NTK	63 (8.37)	39 (5.18)
79	CPI	432 (55.74)	AIADMK	244 (31.48)	188 (24.26)	NTK	62 (8)	37 (4.77)
80	CPI	275 (55)	AIADMK	180 (36)	95 (19)	NTK	32 (6.4)	13 (2.6)
81	CPI	380 (58.64)	AIADMK	178 (27.47)	202 (31.17)	NTK	69 (10.65)	21 (3.24)
82	CPI	330 (56.31)	AIADMK	190 (32.42)	140 (23.89)	NTK	49 (8.36)	17 (2.9)
83	CPI	339 (64.82)	AIADMK	152 (29.06)	187 (35.76)	NTK	29 (5.54)	3 (0.57)
84	CPI	213 (50.24)	AIADMK	137 (32.31)	76 (17.93)	NTK	67 (15.8)	7 (1.65)
84A	CPI	221 (49.44)	AIADMK	172 (38.48)	49 (10.96)	NTK	37 (8.28)	17 (3.8)
85	CPI	213 (46.92)	AIADMK	181 (39.87)	32 (7.05)	NTK	47 (10.35)	13 (2.86)
86	CPI	321 (67.72)	AIADMK	113 (23.84)	208 (43.88)	NTK	31 (6.54)	9 (1.9)
87	CPI	457 (59.12)	AIADMK	245 (31.69)	212 (27.43)	NTK	49 (6.34)	22 (2.85)
88	CPI	446 (53.54)	AIADMK	319 (38.3)	127 (15.24)	NTK	42 (5.04)	26 (3.12)
89	CPI	441 (54.92)	AIADMK	275 (34.25)	166 (20.67)	NTK	60 (7.47)	27 (3.36)
90	CPI	428 (63.13)	AIADMK	172 (25.37)	256 (37.76)	NTK	47 (6.93)	31 (4.57)
91	CPI	450 (60.98)	AIADMK	194 (26.29)	256 (34.69)	NTK	69 (9.35)	25 (3.39)
92	CPI	404 (52.4)	AIADMK	274 (35.54)	130 (16.86)	NTK	80 (10.38)	13 (1.69)

Contd....

Socio-Economic Amenities - Rural

Access to Education Facilities

Particulars	Number of Villages (% of Population)				
	Available	Not Available	If Not Available (Distance of Nearest Facility)		
			A	B	C
Govt. Primary School	111 (99)	4 (1)	4 (1)	0 (0)	0 (0)
Private Primary School	19 (19)	96 (81)	0 (0)	0 (0)	0 (0)
Govt. Middle School	78 (77)	37 (23)	31 (18)	1 (0)	0 (0)
Private Middle School	7 (9)	108 (91)	2 (1)	0 (0)	0 (0)
Govt. Secondary School	24 (34)	91 (66)	69 (49)	20 (13)	0 (0)
Private Secondary School	4 (5)	111 (95)	0 (0)	0 (0)	0 (0)
Govt. Senior Secondary School	12 (22)	103 (78)	58 (43)	41 (32)	4 (3)
Private Senior Secondary School	0 (0)	115 (100)	0 (0)	0 (0)	0 (0)
Govt. Arts and Science Degree College	0 (0)	115 (100)	3 (5)	25 (22)	71 (57)
Private Arts and Science Degree College	0 (0)	115 (100)	0 (0)	0 (0)	16 (17)
Govt. Engineering College	0 (0)	115 (100)	0 (0)	1 (0)	41 (33)
Private Engineering College	0 (0)	115 (100)	0 (0)	3 (3)	70 (64)
Govt. Medicine College	0 (0)	115 (100)	1 (2)	0 (0)	114 (98)
Private Medicine College	0 (0)	115 (100)	0 (0)	0 (0)	0 (0)
Govt. Management Institute	0 (0)	115 (100)	0 (0)	0 (0)	103 (90)
Private Management Institute	0 (0)	115 (100)	0 (0)	1 (1)	11 (9)
Govt. Polytechnic	1 (2)	114 (98)	3 (4)	6 (6)	31 (24)
Private Polytechnic	1 (1)	114 (99)	2 (4)	18 (17)	53 (43)
Govt. Vocational Training School/ITI	0 (0)	115 (100)	0 (0)	2 (2)	34 (28)
Private Vocational Training School/ITI	1 (1)	114 (99)	8 (7)	12 (15)	58 (47)
Govt. Non Formal Training Centre	105 (93)	10 (7)	5 (2)	1 (0)	4 (5)
Private Non Formal Training Centre	1 (2)	114 (98)	0 (0)	0 (0)	0 (0)
Govt. School For Disabled	0 (0)	115 (100)	0 (0)	0 (0)	108 (90)
Private School For Disabled	0 (0)	115 (100)	0 (0)	1 (1)	6 (9)
Government Others	0 (0)	115 (100)	0 (0)	0 (0)	0 (0)
Private Others	0 (0)	115 (100)	0 (0)	0 (0)	0 (0)

Note : Distance A : Less than 5 km; B : Between 5-10 km; C : 10+ km.; Source : Data Analysis is based on 2011 Census.

DISCLAIMER

The Terms of Use and Disclaimer of Datanet India Private Limited (hereinafter referred to as "Datanet") for use of this analysis report of **Thiruthuraipoondi Assembly Constituency (Thiruthuraipoondi Vidhan Sabha) :-**

1. **Assembly Factbook™** is a Registered Trade Mark owned by Datanet.
2. All the maps are sketched and graphical representation only and have not been drawn to the scale and also not to represent the actual geographical area or boundary of the unit.
3. The data for the aforesaid analysis is based on authentic sources and has been culled from the various publications of Census, CSO and NSSO for district and block level data, various central and state government departments, Central & State Elections Commissions and the concerned Returning Officers' releases, Electoral Rolls, Election results and allied publications, internal assessment, surveys, estimates and analysis. Therefore, certain adjustment of data at micro level may have been done to arrive closer to the macro data.
4. Data have been provided on an "As Is" and "As AVAILABLE" basis
5. The colours shown in the maps or diagram and charts of a particular party, alliance or AC are indicative and do not represent them.
6. This publication which includes maps, sheets, graphs and data would be the property under copyright of Datanet only. The user may use these for its internal study, analysis and research purposes. It's public display, re-selling or any commercial uses by the user are not allowed.
7. Datanet has taken due care and caution in compilation and processing of data and allied information, but does not guarantee the accuracy, adequacy or completeness of any information/analysis and will be not responsible for any errors or omissions or for the results obtained from the use of such information/analysis.
8. All the contents for the publication have been culled from various authentic sources and Datanet reasonably believes such sources to be reliable, but does not make any representations, express or implied as to the accuracy or fitness of use of such information. The information or contents of the information/analysis do not constitute advice and should not be relied upon in making (or refraining from making) any decision. Any reliance placed upon the information provided by Datanet is the sole responsibility and strictly at the user's risk.
9. In no event will Datanet be liable for any damages (including, without limitation, damages for loss of business projects, or loss of profits) arising in contract, tort or otherwise from the use of or inability to use any of its contents, or from any action taken (or refrained from being taken) as a result of using the analysis or any of its contents. Datanet its directors, owners, editors, officials, employees, distributor and agents or any associate will not be liable for any errors in the information contained or any consequences arising from the use of the contents of the provided information/analysis.
10. If any provision of these terms and conditions is held invalid or illegal or unenforceable for any reason by any court of competent jurisdiction, such provision shall be severed and the remainder of provisions of the terms and conditions shall continue in full force and effect as if the Term of Use had been executed with the invalid, illegal or unenforceable provision eliminated.
11. If there are any discrepancies in the information provided, please bring it to attention of Datanet for suitable rectification measures.

Buy Online This Complete Book At
Datanet India eBooks Store

www.indiastatpublications.com

or go directly at

[http://www.indiastatpublications.com/
Assembly_factbook/Tamil_Nadu/Nagapattinam/
Thiruthuraipoondi](http://www.indiastatpublications.com/Assembly_factbook/Tamil_Nadu/Nagapattinam/Thiruthuraipoondi)



 **indiastat**elections

ISBN : 978-93-5313-877-6



9 789353 138776