



Tamil Nadu

# Assembly Factbook™

Kumbakonam Assembly Constituency



Key Electoral Data of Kumbakonam  
Assembly Constituency (Vidhan Sabha)

Tamil Nadu

# Assembly Factbook™

Kumbakonam Assembly Constituency



Kumbakonam Vidhan Sabha

## **Editor & Director**

Dr. R.K. Thukral

## **Research Editor**

Dr. Shafeeq Rahman

## **Compiled, Researched and Published by Datanet India Pvt. Ltd.**

D-100, 1st Floor,

Okhla Industrial Area, Phase-I,  
New Delhi- 110020.

Ph.: 91-11- 43580781-84

Email : support@indiastatpublications.com

Website : www.indiastatelections.com

## **Online Book Store :**

www.indiastatpublications.com

**Report No. :** AFB/TN-171-0123

**ISBN :** 978-93-5313-777-9

**First Edition :** January, 2018

**Sixth Updated Edition :** January, 2023

**Price :** Rs. 11500/-

US\$ 310

**© Datanet India Pvt. Ltd.**

All rights reserved. No part of this book may be reproduced, stored in a retrieval system or transmitted in any form or by any means, mechanical photocopying, photographing, scanning, recording or otherwise without the prior written permission of the publisher. Please refer to Disclaimer at page no. 244 for the use of this publication.

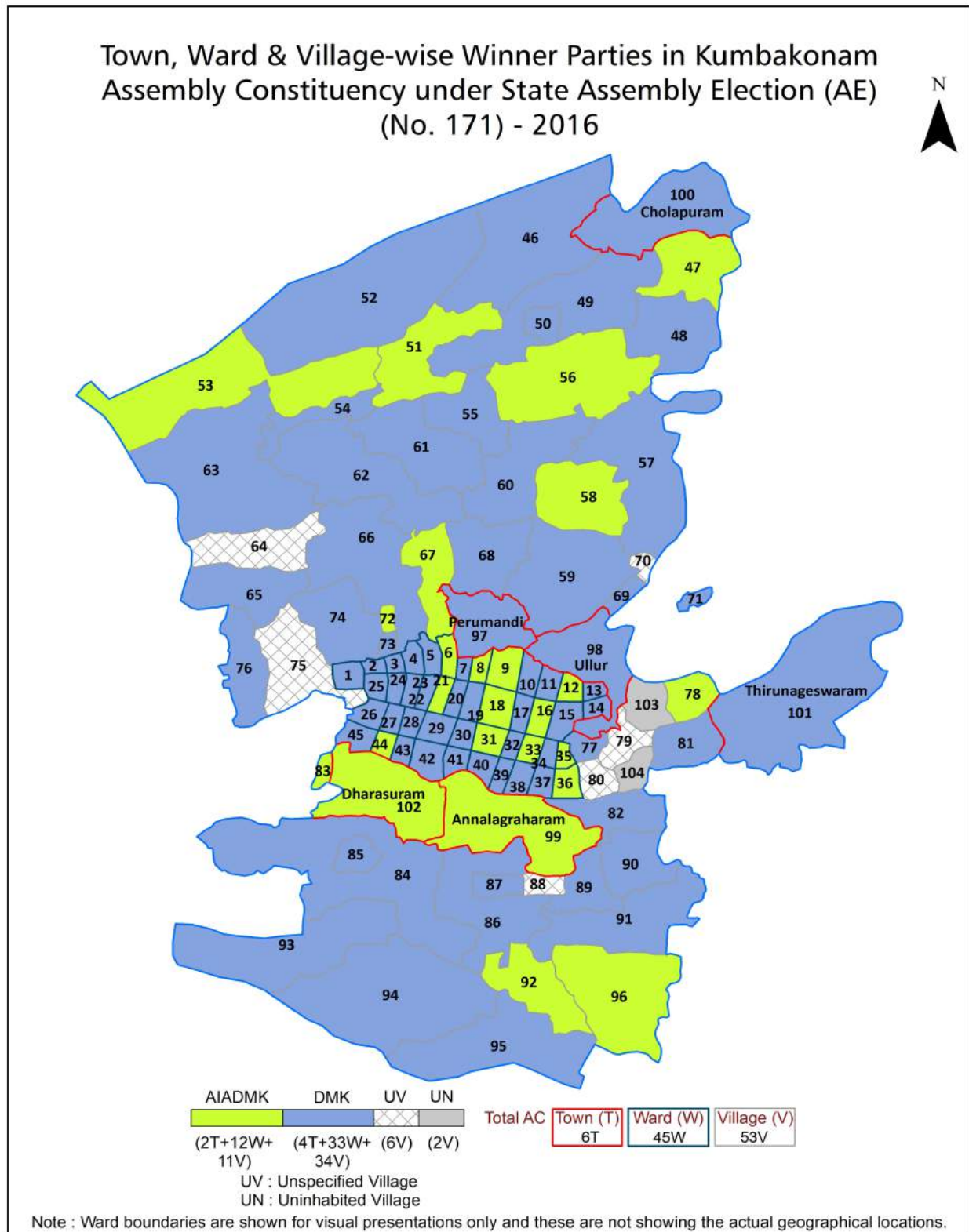
Printed in India

## Contents

No.	Particulars	Page No.
	<b>Introduction</b>	
1	Assembly Constituency - (Vidhan Sabha) at a Glance   Features of Assembly as per Delimitation Commission of India (2008)	1-2
	<b>Location and Political Maps</b>	
2	Location Map   Boundaries of Assembly Constituency - (Vidhan Sabha) in District   Boundaries of Assembly Constituency under Parliamentary Constituency - (Lok Sabha)   Town, Ward & Village-wise Winner Parties- 2021, 2019, 2016, 2014, 2011 and 2009	3-11
	<b>Administrative Setup (2011)</b>	
3	District   Sub-district   Towns   Villages   Inhabited Villages   Uninhabited Villages   Village Panchayat   Intermediate Panchayat	12-16
	<b>Demographics (2011)</b>	
4	Population   Households   Rural/Urban Population   Towns, Ward and Villages by Population Size   Sex Ratio (Total & 0-6 Years)   Religious Population   Social Population   Literacy Rate	17-19
	<b>Electoral Features</b>	
5	Important Dates of Last Elections Held   Electors by Gender   Service Electors   Voters   Voters Turnout   Polling Stations & Average Number of Electors per Polling Station   Electors by Age Group   Present Elected Representatives	20-25
	<b>Historical Summary Election Results</b>	
6	Vote Share of Major Parties   Winning Margin (Number & Percentage)   Polarity of Parties   Summary Result of Assembly Segment of Parliamentary Elections 2019, 2014, 2009, 2004 and 1999   Summary Result of Assembly Elections 2021, 2016, 2011, 2006, 2001, 1996, 1991, 1989, 1984, 1980, 1977, 1971 and 1967	26-47
	<b>Polling Station Level Election Results</b>	
7	Name and Number of Polling Station 2021, 2019, 2016, 2014, 2011 and 2009   Polling Station-wise Electors, Voters & Voters Turnout 2021, 2019, 2016, 2014, 2011 and 2009   Polling Station wise Elections Results 2021, 2019, 2016, 2014, 2011 and 2009	48-223
	<b>Share of Assembly Constituency</b>	
8	Share of Assembly Constituency - (Vidhan Sabha) in State, District and Parliamentary Constituency - (Lok Sabha)	224
	<b>Socio-Economic Amenities (2011)</b>	
9	Access to Administrative Units   Agricultural, Manufacturing and Industrial Commodities   Demographic Indicators   Education   Health & Manpower   Drinking Water Supply   Sanitation   Entertainment and Recreations Infrastructure   Power   Food Allocation Distribution and Marketing of Agriculture Commodities Infrastructure   Transport and Road Infrastructure   Communication   Banking and Financial Services   Land Use   Irrigation Source	225-240
10	<b>Abbreviation &amp; Sources</b>	241-243
11	<b>Disclaimer</b>	244



## Location & Political Map



## Administrative Setup

### List of Village Panchayat & Intermediate Panchayat (Block) Name - 2011

Village Name	Village Panchayat Name	Intermediate Panchayat Name
Agarathur	Agarathur	Kumbakonam
Ammachatram	Ammachatram	Kumbakonam
Ammathottam	Palavathankattalai	Kumbakonam
Ariyapadaiveedu	Ariyapadaiveedu	Kumbakonam
Asur	Asur	Kumbakonam
Athiyur	Athiyur	Kumbakonam
Bapurasapuram	Bapurasapuram	Kumbakonam
Darasuram	Valaiyapettai	Kumbakonam
Devanancheri	Devanancheri	Kumbakonam
Eraharam	Eraharam	Kumbakonam
Inam Asur	Asur	Kumbakonam
Innambur	Innambur	Kumbakonam
Kadichambadi	Kadichambadi	Kumbakonam
Kallapuliyur	Kallapuliyur	Kumbakonam
Kallur	Kallur	Kumbakonam
Karuppur	Sakkottai	Kumbakonam
Keelakorukkai	Korukkai	Kumbakonam
Koranattu Karuppur I	Koranattu Karuppur	Kumbakonam
Koranattu Karuppur II	Koranattu Karuppur	Kumbakonam
Kothangudi	Kothangudi	Kumbakonam
Kothangudithattimal	Kothangudi	Kumbakonam
Kovilacheri	Kovilacheri	Kumbakonam
Kumarankudi	Kumarankudi	Kumbakonam
Madhavapuram	Bapurasapuram	Kumbakonam
Malayappanallur	Malayappanallur	Thiruvaidaimarudur
Marudanallur	Marudanallur	Kumbakonam
Marutadi	Umamaheswarapuram	Kumbakonam
Melakaveri	Eraharam	Kumbakonam
Melakorukkai	Korukkai	Kumbakonam

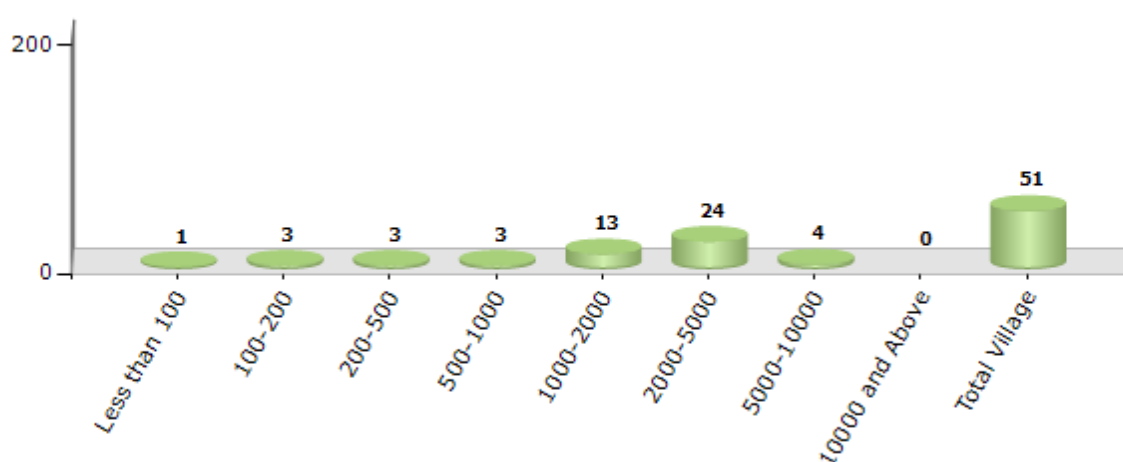
Contd....

## Demographics

### Number of Villages by Population Size - 2011

Less than 100	100-200	200-500	500-1000	1000-2000	2000-5000	5000-10000	10000 and Above	Total Village
1	3	3	3	13	24	4	0	51

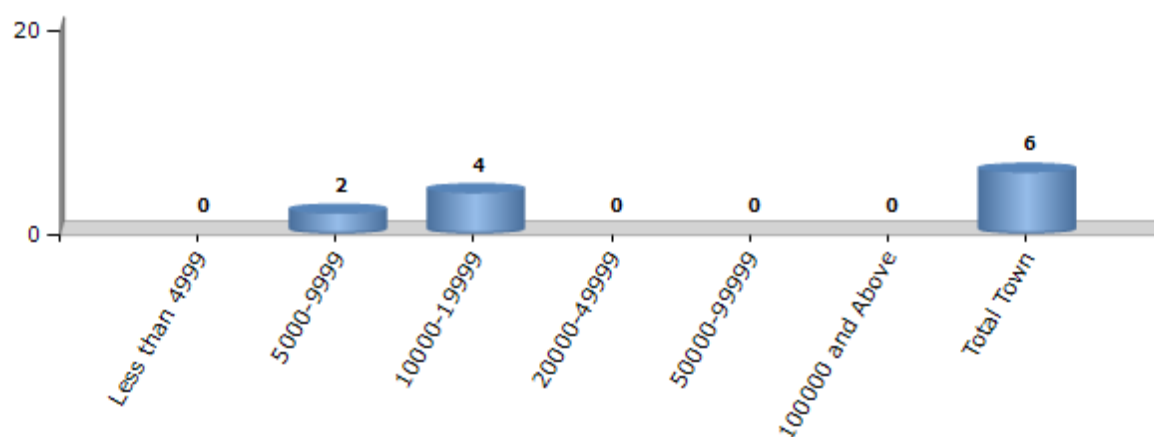
Number of Villages by Population Size - 2011



### Number of Towns by Population Size - 2011

Less than 4999	5000-9999	10000-19999	20000-49999	50000-99999	100000 and Above	Total Town
0	2	4	0	0	0	6

Number of Towns by Population Size - 2011



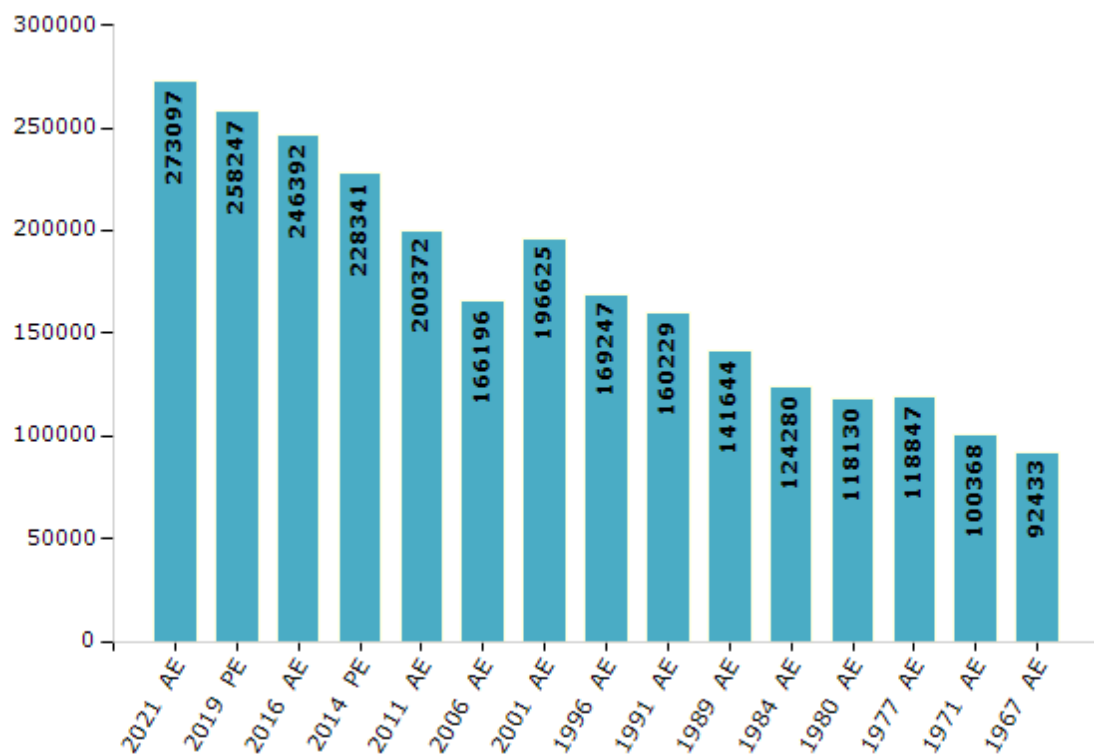
## Electoral Features

### Electors by Male & Female

Year	Male	Female	Others	Total
2021 AE	133238	139844	15	273097
2019 PE	126734	131509	4	258247
2016 AE	121885	124507	0	246392
2014 PE	114408	113933	0	228341
2011 AE	100650	99722	-	200372
2009 PE	-	-	-	-
2006 AE	82930	83266	-	166196
2004 PE	-	-	-	-
2001 AE	98818	97807	-	196625

Year	Male	Female	Others	Total
1999 PE	-	-	-	-
1996 AE	85987	83260	-	169247
1991 AE	82156	78073	-	160229
1989 AE	72183	69461	-	141644
1984 AE	63195	61085	-	124280
1980 AE	60931	57199	-	118130
1977 AE	60822	58025	-	118847
1971 AE	50123	50245	-	100368
1967 AE	-	-	-	92433

Number of Electors



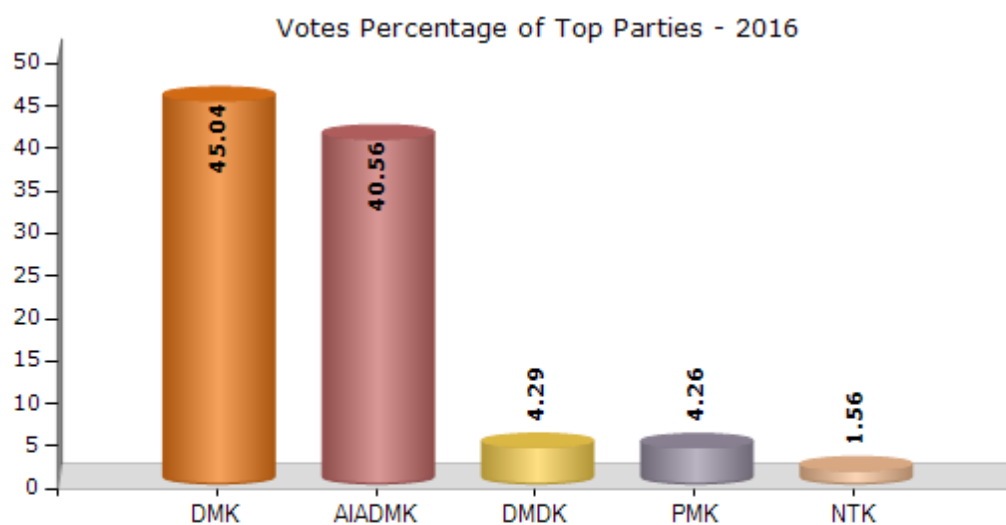
**Note :** AE : Assembly Election, PE : Assembly Segment of Parliamentary Election



## Historical Summary Election Results

### Summary Result of Assembly Election - 2016

Candidate Name	Party	Votes	Votes %
G.Anbalagan	DMK	85048	45.04
Rathna.S	AIADMK	76591	40.56
Paramasivam.D	DMDK	8098	4.29
K.Venkatraman	PMK	8048	4.26
Mani Senthil	NTK	2937	1.56
Annamalai Pl.	BJP	2934	1.55
Vijayakumar.C	IND	569	0.3
Arokkiya Raj.V	TAVK	456	0.24
Kalavathy.T	BSP	371	0.2
Fathima . R	IND	367	0.19
Gurumoorthy.D	IND	266	0.14
Vinoth.R	IND	240	0.13
Kamaraj.P	TMMK	179	0.09
Ramkumar.S	MSKK	130	0.07
	NOTA	2593	1.37



## Polling Station Level Election Results

### Number and Name of Polling Stations (PS) (2021)

Number of Polling Stations	Name of Polling Stations	Number of Polling Stations	Name of Polling Stations
1	Panchayat Union Elementary School (South Facing Building),Athiyur - 612503	16	Sri Rama Kirshna Aided Elementary School ( North Facing, East Portion, Additional Building Back side, Room No.I) Devananchery 612501
2	Bharathamadha Aided Primary School, West Portion, Anoor, Athiyur -612503	17	Panchayat Union Elementary School, Melathukurichi 612501
2A	Bharathamadha Aided Primary School, West Portion, Anoor, Athiyur -612503	18	Panchayat Union Primary School (West Facing New Building), Melathukurichi 612501
3	Govt.High School, (S S A Building) Northern Building Eastern wing, 7thClass Room, Cholapuram West612503	19	Panchayat Union Primary School (S.S.A Building, South Facing Eastern Building), Neerathanallur 612501
4	Govt.High School, (S S A Building, Northern Building Western wing, 8th Class Room, Cholapuram West612503	20	Govt. High School (South Facing Addl - Building),, Neerathanallur 612501
5	Govt.High School. (S S A Building) South facing Northern building,10th Class Room, Keezha Veethi, Cholapuram-612503	21	Panchayat Union Elementary School (South Side Building),Kudithangi 612303
5A	Govt.High School. (S S A Building) South facing Northern building,10th Class Room, Keezha Veethi, Cholapuram-612503	22	Sri Suntharaganesha Aided Elementary School,Kothankudi 612303
6	Panchayat Union Elementary School (North Facing Building, West Portion) ,Cholapuram 612503	22A	Sri Suntharaganesha Aided Elementary School,Kothankudi 612303
7	Panchayat Union Elementary School (North Facing Building, East Portion) Cholapuram 612503	23	Perunthalaivar Kamarajar Primary School, North Facing West Portion building, Kothankudi Thattimal - 612303
8	Panchayat Union Elementary School Mangalore Tiled Centre Building, Cholapuram-612503	24	Panchayat Union Elementary School (South Building Southern Portion), Thirupurambiyam -612303
9	Anganvadi Building, North facing Building, Melanamedu, Cholapuram612503	25	Panchayat Union Elementary School (South Building North Portion), Thirupurambiyam- 612303
10	Govt. Higher Secondary School (Nabard Building, North Facing East Portion Room No.3),,Cholapuram @	26	Panchayat Union Elementary School ( South North Eastern Building), Southern End, Thirupurambiyam612303
11	Govt. Higher Secondary School (South Facing Addl. Building),, Cholapuram @ Vilanthakandam. 612503.	27	Panchayat Union Elementary School ( South North Eastern Building), Northern End, Thirupurambiyam612303
11A	Govt. Higher Secondary School (South Facing Addl. Building),, Cholapuram @ Vilanthakandam. 612503.	28	Panchayat Union middle School (South West New Building),Thirupurambiyam 612303
12	Panchayat Union Elementary School, Western portion, North Facing, Kumarankudi - 612503	28A	Panchayat Union middle School (South West New Building),Thirupurambiyam 612303
12A	Panchayat Union Elementary School, Western portion, North Facing, Kumarankudi - 612503	29	Bharathi Aided Elementary School (East Building South Portion),Alamankuruchi -612501
13	Panchayat Union Elementary School (Addl.building),Uthamathani 612503.	30	Bharathi Aided Elementary School (East Building North Portion),Alamankuruchi -612501
13A	Panchayat Union Elementary School (Addl.building),Uthamathani 612503.	31	Bharathi Aided Elementary School (Main Building) ,Alamankuruchi 612501
14	Aided Middle School, South Building Room No.2, Devananchery 612501	32	Sri Ram Aided Elementary School ,Kadichampadi 612501
14A	Aided Middle School, South Building Room No.2, Devananchery 612501	33	Minerva Primary School (B Block Building North Facing),, Kadichampadi 612501
15	Sri Rama Kirshna Aided Elementary School ( North Facing Room No. II),Devananchery 612501	34	Grama Seva Center, Agarathur - 612501

Contd....

## Polling Station Level Election Results

### Polling Station-wise Votes Secured by Overall Top Five Parties in Kumbakonam Assembly in Assembly Election (AE) under Mayiladuthurai Parliamentary Constituency in Tamil Nadu (2021)

Number of Polling Station	Winner - Anbalagan, G. (DMK)	Runner-up - Srithar Vandayar, G.M. (AIADMK)	3rd - Anandh, M. (NTK)	4th - Balamurugan, S. (AMMKMNKZ)	5th - Gopala krishnan, G. (MNM)	NOTA	Other	Total Votes Secured
28A	220	182	35	3	2	3	1	446
29	374	374	56	9	4	19	11	847
30	307	249	33	3	3	5	5	605
31	346	292	57	3	6	2	2	708
32	386	318	62	5	2	5	6	784
33	257	235	27	2	4	0	3	528
34	228	235	30	13	1	2	2	511
34A	208	256	26	10	2	5	1	508
35	397	315	47	13	4	5	4	785
36	383	436	27	11	4	3	1	865
37	219	279	42	2	2	2	9	555
37A	212	296	30	3	2	3	4	550
38	232	336	25	14	3	1	17	628
39	270	235	9	12	2	1	5	534
40	327	322	37	6	4	4	3	703
41	244	432	42	12	3	2	4	739
42	237	270	27	0	10	4	1	549
43	272	217	20	3	7	5	2	526
44	185	286	24	18	3	1	0	517
44A	207	200	49	12	3	4	2	477
45	215	202	33	5	1	8	4	468
45A	190	244	24	7	4	2	4	475
46	325	307	60	25	22	6	0	745
47	280	95	16	24	1	4	0	420
48	336	198	58	20	12	1	1	626
49	357	119	35	13	5	3	2	534
50	369	197	31	15	30	5	2	649
51	170	210	19	24	2	1	1	427
51A	172	248	12	30	5	1	2	470
52	351	215	36	19	7	9	1	638
53	189	188	22	7	1	1	1	409
54	322	469	36	7	0	6	3	843
55	368	274	72	22	8	8	5	757
56	268	26	26	8	2	0	0	330
56A	405	25	34	6	2	0	2	474

Contd....

## Polling Station Level Election Results

**Winner, Runner-up and 3rd Party Position & Winning Margin According to Polling Stations in Kumbakonam Assembly in Assembly Election (AE) under Mayiladuthurai Parliamentary Constituency in Tamil Nadu (2021)**

Polling Station Number	Winner Party	Winner Votes (%)	Runner-up Party	Runner-up Votes (%)	Winning Margin Votes (%)	Third Party	Third Party Votes (%)	Other Votes (%)
59	DMK	222 (55.5)	AIADMK	119 (29.75)	103 (25.75)	NTK	45 (11.25)	14 (3.5)
59A	DMK	279 (60.26)	AIADMK	130 (28.08)	149 (32.18)	NTK	31 (6.7)	23 (4.97)
60	DMK	188 (49.34)	AIADMK	112 (29.4)	76 (19.94)	AMMKMNKZ	37 (9.71)	44 (11.55)
61	DMK	365 (53.6)	AIADMK	232 (34.07)	133 (19.53)	NTK	43 (6.31)	41 (6.02)
62	DMK	248 (53.91)	AIADMK	168 (36.52)	80 (17.39)	NTK	29 (6.3)	15 (3.26)
62A	DMK	261 (54.04)	AIADMK	186 (38.51)	75 (15.53)	NTK	17 (3.52)	19 (3.93)
63	DMK	403 (57.16)	AIADMK	193 (27.38)	210 (29.78)	NTK	64 (9.08)	45 (6.38)
64	DMK	290 (53.8)	AIADMK	178 (33.02)	112 (20.78)	NTK	44 (8.16)	27 (5.01)
65	DMK	193 (56.27)	AIADMK	107 (31.2)	86 (25.07)	MNM	23 (6.71)	20 (5.83)
65A	DMK	186 (54.07)	AIADMK	110 (31.98)	76 (22.09)	NTK	26 (7.56)	22 (6.4)
66	AIADMK	218 (46.48)	DMK	185 (39.45)	33 (7.03)	NTK	34 (7.25)	32 (6.82)
66A	AIADMK	240 (47.52)	DMK	214 (42.38)	26 (5.14)	NTK	19 (3.76)	32 (6.34)
67	AIADMK	174 (46.15)	DMK	145 (38.46)	29 (7.69)	NTK	27 (7.16)	31 (8.22)
67A	AIADMK	182 (46.91)	DMK	168 (43.3)	14 (3.61)	MNM	17 (4.38)	21 (5.41)
68	DMK	369 (53.32)	AIADMK	229 (33.09)	140 (20.23)	NTK	44 (6.36)	50 (7.23)
69	DMK	180 (51.58)	AIADMK	130 (37.25)	50 (14.33)	NTK	21 (6.02)	18 (5.16)
69A	DMK	163 (48.95)	AIADMK	138 (41.44)	25 (7.51)	NTK	14 (4.2)	18 (5.41)
70	DMK	351 (57.35)	AIADMK	180 (29.41)	171 (27.94)	NTK	55 (8.99)	26 (4.25)
71	DMK	170 (56.67)	AIADMK	89 (29.67)	81 (27)	NTK	23 (7.67)	18 (6)
71A	DMK	210 (61.05)	AIADMK	96 (27.91)	114 (33.14)	NTK	21 (6.1)	17 (4.94)
72	DMK	214 (57.84)	AIADMK	87 (23.51)	127 (34.33)	NTK	43 (11.62)	26 (7.03)
72A	DMK	214 (60.11)	AIADMK	85 (23.88)	129 (36.23)	NTK	24 (6.74)	33 (9.27)
73	DMK	229 (45.71)	AIADMK	173 (34.53)	56 (11.18)	NTK	43 (8.58)	56 (11.18)
74	DMK	315 (54.03)	AIADMK	190 (32.59)	125 (21.44)	NTK	39 (6.69)	39 (6.69)
75	DMK	193 (56.43)	AIADMK	108 (31.58)	85 (24.85)	NTK	18 (5.26)	23 (6.73)
75A	DMK	181 (54.35)	AIADMK	103 (30.93)	78 (23.42)	MNM	19 (5.71)	30 (9.01)
76	DMK	232 (49.57)	AIADMK	182 (38.89)	50 (10.68)	NTK	38 (8.12)	16 (3.42)
76A	DMK	214 (48.09)	AIADMK	193 (43.37)	21 (4.72)	NTK	16 (3.6)	22 (4.94)
77	DMK	274 (40.41)	AIADMK	269 (39.68)	5 (0.73)	AMMKMNKZ	67 (9.88)	68 (10.03)
78	DMK	188 (48.45)	AIADMK	146 (37.63)	42 (10.82)	NTK	28 (7.22)	26 (6.7)
79	DMK	170 (57.24)	AIADMK	87 (29.29)	83 (27.95)	NTK	20 (6.73)	20 (6.73)
80	DMK	257 (52.45)	AIADMK	166 (33.88)	91 (18.57)	NTK	25 (5.1)	42 (8.57)
81	DMK	291 (55.22)	AIADMK	154 (29.22)	137 (26)	NTK	43 (8.16)	39 (7.4)
82	DMK	192 (45.82)	AIADMK	190 (45.35)	2 (0.47)	NTK	17 (4.06)	20 (4.77)
83	DMK	234 (47.46)	AIADMK	188 (38.13)	46 (9.33)	NTK	38 (7.71)	33 (6.69)
84	DMK	343 (51.04)	AIADMK	269 (40.03)	74 (11.01)	NTK	29 (4.32)	31 (4.61)
85	DMK	304 (54.19)	AIADMK	185 (32.98)	119 (21.21)	NTK	29 (5.17)	43 (7.66)

Contd....

## Socio-Economic Amenities - Rural

### Access to Education Facilities

Particulars	Number of Villages (% of Population)				
	Available	Not Available	If Not Available (Distance of Nearest Facility)		
			A	B	C
Govt. Primary School	40 (93)	11 (7)	8 (3)	1 (0)	0 (0)
Private Primary School	16 (43)	35 (57)	0 (0)	0 (0)	0 (0)
Govt. Middle School	21 (58)	30 (42)	17 (21)	2 (2)	0 (0)
Private Middle School	7 (23)	44 (77)	5 (5)	1 (2)	0 (0)
Govt. Secondary School	6 (16)	45 (84)	26 (49)	5 (5)	0 (0)
Private Secondary School	4 (12)	47 (88)	9 (17)	1 (2)	0 (0)
Govt. Senior Secondary School	3 (9)	48 (91)	29 (58)	7 (12)	1 (1)
Private Senior Secondary School	2 (5)	49 (95)	8 (13)	1 (2)	0 (0)
Govt. Arts and Science Degree College	0 (0)	51 (100)	5 (8)	7 (14)	0 (0)
Private Arts and Science Degree College	1 (1)	50 (99)	17 (32)	21 (45)	0 (0)
Govt. Engineering College	0 (0)	51 (100)	0 (0)	0 (0)	0 (0)
Private Engineering College	2 (4)	49 (96)	25 (45)	24 (52)	0 (0)
Govt. Medicine College	0 (0)	51 (100)	0 (0)	0 (0)	51 (100)
Private Medicine College	0 (0)	51 (100)	0 (0)	0 (0)	0 (0)
Govt. Management Institute	0 (0)	51 (100)	0 (0)	0 (0)	0 (0)
Private Management Institute	0 (0)	51 (100)	18 (33)	30 (61)	3 (6)
Govt. Polytechnic	0 (0)	51 (100)	0 (0)	0 (0)	0 (0)
Private Polytechnic	1 (1)	50 (99)	23 (41)	27 (58)	0 (0)
Govt. Vocational Training School/ITI	1 (1)	50 (99)	0 (0)	0 (0)	0 (0)
Private Vocational Training School/ITI	1 (1)	50 (99)	25 (47)	24 (50)	0 (0)
Govt. Non Formal Training Centre	40 (93)	11 (7)	9 (4)	2 (3)	0 (0)
Private Non Formal Training Centre	0 (0)	51 (100)	0 (0)	0 (0)	0 (0)
Govt. School For Disabled	0 (0)	51 (100)	0 (0)	0 (0)	0 (0)
Private School For Disabled	1 (3)	50 (97)	23 (43)	23 (45)	4 (8)
Government Others	0 (0)	51 (100)	0 (0)	0 (0)	0 (0)
Private Others	0 (0)	51 (100)	0 (0)	0 (0)	0 (0)

Note : Distance A : Less than 5 km; B : Between 5-10 km; C : 10+ km.; Source : Data Analysis is based on 2011 Census.

## DISCLAIMER

The Terms of Use and Disclaimer of Datanet India Private Limited (hereinafter referred to as "Datanet") for use of this analysis report of **Kumbakonam Assembly Constituency (Kumbakonam Vidhan Sabha)** :-

1. **Assembly Factbook™** is a Registered Trade Mark owned by Datanet.
2. All the maps are sketched and graphical representation only and have not been drawn to the scale and also not to represent the actual geographical area or boundary of the unit.
3. The data for the aforesaid analysis is based on authentic sources and has been culled from the various publications of Census, CSO and NSSO for district and block level data, various central and state government departments, Central & State Elections Commissions and the concerned Returning Officers' releases, Electoral Rolls, Election results and allied publications, internal assessment, surveys, estimates and analysis. Therefore, certain adjustment of data at micro level may have been done to arrive closer to the macro data.
4. Data have been provided on an "As Is" and "As AVAILABLE" basis
5. The colours shown in the maps or diagram and charts of a particular party, alliance or AC are indicative and do not represent them.
6. This publication which includes maps, sheets, graphs and data would be the property under copyright of Datanet only. The user may use these for its internal study, analysis and research purposes. It's public display, re-selling or any commercial uses by the user are not allowed.
7. Datanet has taken due care and caution in compilation and processing of data and allied information, but does not guarantee the accuracy, adequacy or completeness of any information/analysis and will be not responsible for any errors or omissions or for the results obtained from the use of such information/analysis.
8. All the contents for the publication have been culled from various authentic sources and Datanet reasonably believes such sources to be reliable, but does not make any representations, express or implied as to the accuracy or fitness of use of such information. The information or contents of the information/analysis do not constitute advice and should not be relied upon in making (or refraining from making) any decision. Any reliance placed upon the information provided by Datanet is the sole responsibility and strictly at the user's risk.
9. In no event will Datanet be liable for any damages (including, without limitation, damages for loss of business projects, or loss of profits) arising in contract, tort or otherwise from the use of or inability to use any of its contents, or from any action taken (or refrained from being taken) as a result of using the analysis or any of its contents. Datanet its directors, owners, editors, officials, employees, distributor and agents or any associate will not be liable for any errors in the information contained or any consequences arising from the use of the contents of the provided information/analysis.
10. If any provision of these terms and conditions is held invalid or illegal or unenforceable for any reason by any court of competent jurisdiction, such provision shall be severed and the remainder of provisions of the terms and conditions shall continue in full force and effect as if the Term of Use had been executed with the invalid, illegal or unenforceable provision eliminated.
11. If there are any discrepancies in the information provided, please bring it to attention of Datanet for suitable rectification measures.



**Buy Online This Complete Book At**  
**Datanet India eBooks Store**

[www.indiastatpublications.com](http://www.indiastatpublications.com)

or go directly at

[http://www.indiastatpublications.com/  
Assembly\\_factbook/Tamil\\_Nadu/Mayiladuthurai/  
Kumbakonam](http://www.indiastatpublications.com/Assembly_factbook/Tamil_Nadu/Mayiladuthurai/Kumbakonam)



**i** indiastat**elections**

