



Tamil Nadu

Assembly Factbook™

Bargur Assembly Constituency



Key Electoral Data of Bargur
Assembly Constituency (Vidhan Sabha)

Tamil Nadu

Assembly Factbook™

Bargur Assembly Constituency



Bargur Vidhan Sabha

Editor & Director

Dr. R.K. Thukral

Research Editor

Dr. Shafeeq Rahman

Compiled, Researched and Published by Datanet India Pvt. Ltd.

D-100, 1st Floor,

Okhla Industrial Area, Phase-I,
New Delhi- 110020.

Ph.: 91-11- 43580781-84

Email : support@indiastatpublications.com

Website : www.indiastatelections.com

Online Book Store :

www.indiastatpublications.com

Report No. : AFB/TN-052-0123

ISBN : 978-93-5313-722-9

First Edition : January, 2018

Sixth Updated Edition : January, 2023

Price : Rs. 11500/-

US\$ 310

© Datanet India Pvt. Ltd.

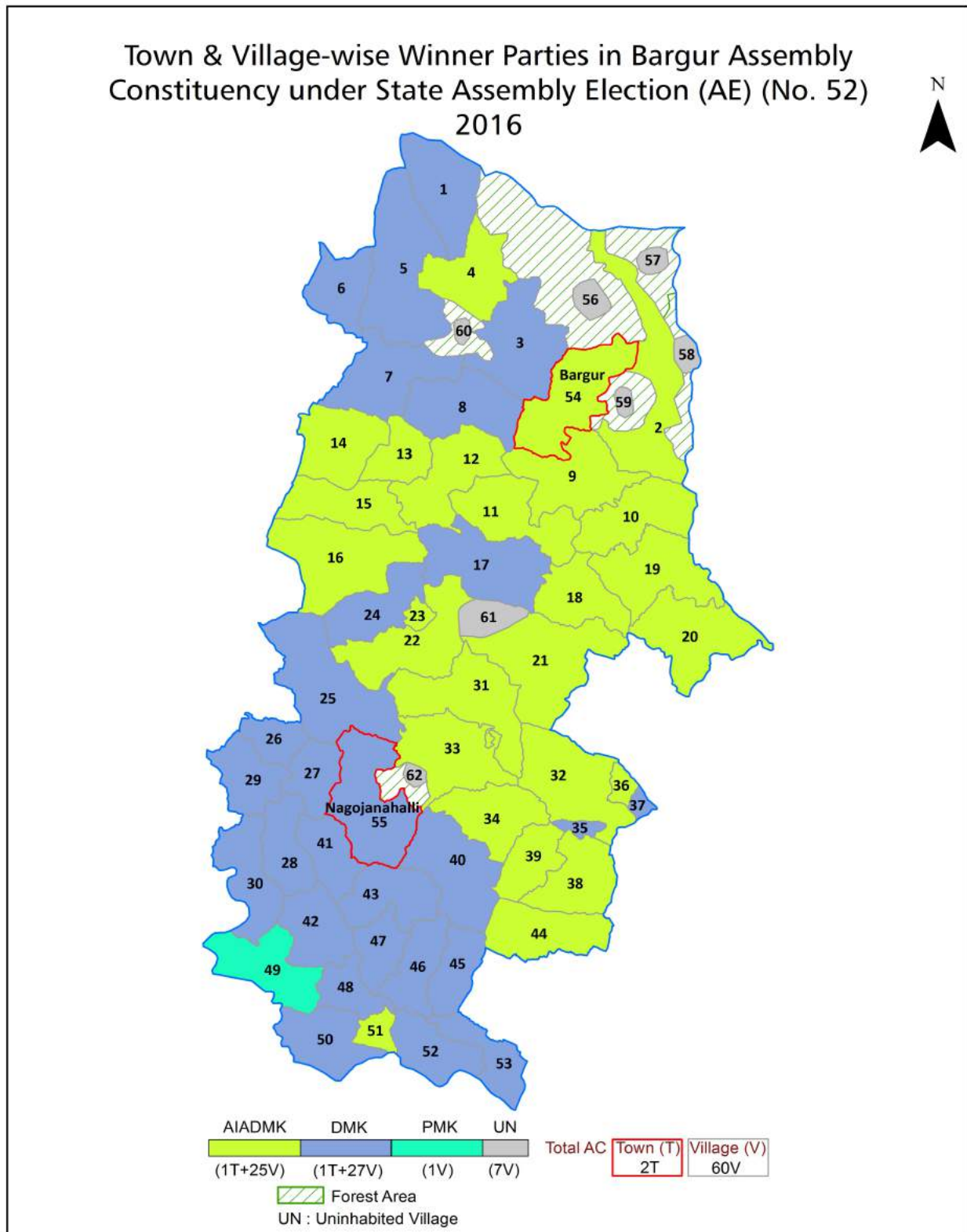
All rights reserved. No part of this book may be reproduced, stored in a retrieval system or transmitted in any form or by any means, mechanical photocopying, photographing, scanning, recording or otherwise without the prior written permission of the publisher. Please refer to Disclaimer at page no. 240 for the use of this publication.

Printed in India

Contents

No.	Particulars	Page No.
	Introduction	
1	Assembly Constituency - (Vidhan Sabha) at a Glance Features of Assembly as per Delimitation Commission of India (2008)	1-2
	Location and Political Maps	
2	Location Map Boundaries of Assembly Constituency - (Vidhan Sabha) in District Boundaries of Assembly Constituency under Parliamentary Constituency - (Lok Sabha) Town & Village-wise Winner Parties- 2021, 2019, 2016, 2014, 2011 and 2009	3-11
	Administrative Setup (2011)	
3	District Sub-district Towns Villages Inhabited Villages Uninhabited Villages Village Panchayat Intermediate Panchayat	12-15
	Demographics (2011)	
4	Population Households Rural/Urban Population Towns and Villages by Population Size Sex Ratio (Total & 0-6 Years) Religious Population Social Population Literacy Rate	16-17
	Electoral Features	
5	Important Dates of Last Elections Held Electors by Gender Service Electors Voters Voters Turnout Polling Stations & Average Number of Electors per Polling Station Electors by Age Group Present Elected Representatives	18-23
	Historical Summary Election Results	
6	Vote Share of Major Parties Winning Margin (Number & Percentage) Polarity of Parties Summary Result of Assembly Segment of Parliamentary Elections 2019, 2014, 2009, 2004 and 1999 Summary Result of Assembly Elections 2021, 2016, 2011, 2006, 2001, 1996, 1991, 1989, 1984, 1980 and 1977	24-43
	Polling Station Level Election Results	
7	Name and Number of Polling Station 2021, 2019, 2016, 2014, 2011 and 2009 Polling Station-wise Electors, Voters & Voters Turnout 2021, 2019, 2016, 2014, 2011 and 2009 Polling Station wise Elections Results 2021, 2019, 2016, 2014, 2011 and 2009	44-219
	Share of Assembly Constituency	
8	Share of Assembly Constituency - (Vidhan Sabha) in State, District and Parliamentary Constituency - (Lok Sabha)	220
	Socio-Economic Amenities (2011)	
9	Access to Administrative Units Agricultural, Manufacturing and Industrial Commodities Demographic Indicators Education Health & Manpower Drinking Water Supply Sanitation Entertainment and Recreations Infrastructure Power Food Allocation Distribution and Marketing of Agriculture Commodities Infrastructure Transport and Road Infrastructure Communication Banking and Financial Services Land Use Irrigation Source	221-236
10	Abbreviation & Sources	237-239
11	Disclaimer	240

Location & Political Map



Administrative Setup

List of Village Panchayat & Intermediate Panchayat (Block) Name - 2011

Village Name	Village Panchayat Name	Intermediate Panchayat Name
Achamangalam	Achamangalam	Bargur
Alerahalli	Kullampatti	Bargur
Balekuli	Erumampatti, Balekuli	Kaveripattinam
Balinayanapalli	Balinayanapalli	Bargur
Barur	Barur	Kaveripattinam
Batlapalli	Batlapalli	Bargur
Bendarahalli	Arasampatti	Kaveripattinam
Chellakuttapatti	Chellakuttapatti	Kaveripattinam
Chendrapalli	Anchoor	Bargur
Chinnamattarapalli.	Chinnamattarapalli	Bargur
Chinnathimminayanapalli	Belavarathi	Bargur
Damodarhalli	Damodarhalli	Kaveripattinam
Guruvinayanapalli	Guruvinayanapalli	Bargur
Guttur	Guttur	Bargur
Ikondamkothapalli.	Ikondamkothapalli	Bargur
Jagadevipalayam	Jagadevipalayam	Bargur
Jambukuttapatti	Pochampalli	Bargur
Kadappasandampatti	Kullampatti	Bargur
Kattagaram	Kattagaram	Bargur
Keelkuppam	Keelkuppam	Kaveripattinam
Kondappanayakempalli	Kondeppanayanapalli	Bargur
Kottapatti	Kottapatti	Kaveripattinam
Kudimenahalli	Kudimenahalli, Agaram	Kaveripattinam
Madepalli	Madepalli, Kandikuppam	Bargur
Mahadevagollahalli	Mahadevagollahalli	Bargur
Majethgollahalli	Majethgollahalli	Bargur
Mallapadi	Mallapadi	Bargur
Marichettihalli	Marichettihalli	Kaveripattinam
Maruderi	Maruderi	Kaveripattinam

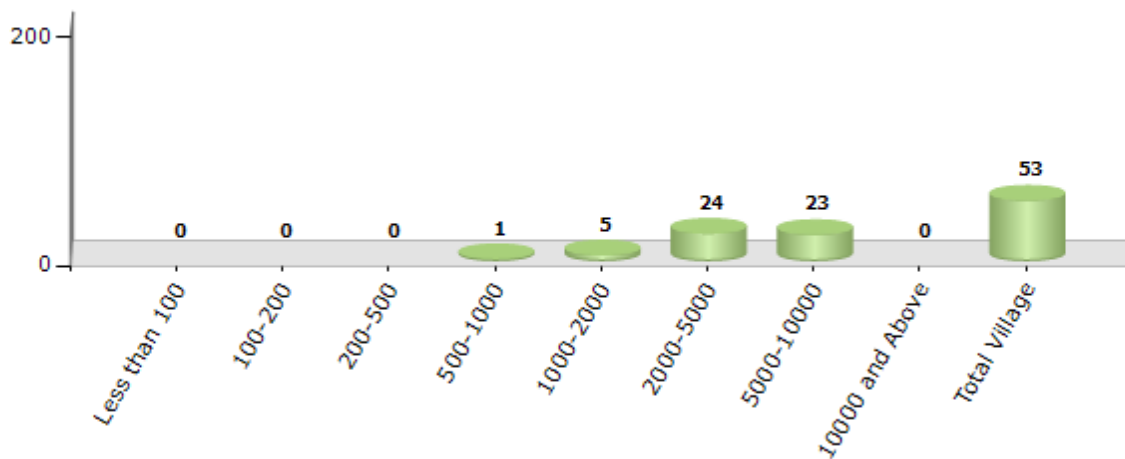
Contd....

Demographics

Number of Villages by Population Size - 2011

Less than 100	100-200	200-500	500-1000	1000-2000	2000-5000	5000-10000	10000 and Above	Total Village
0	0	0	1	5	24	23	0	53

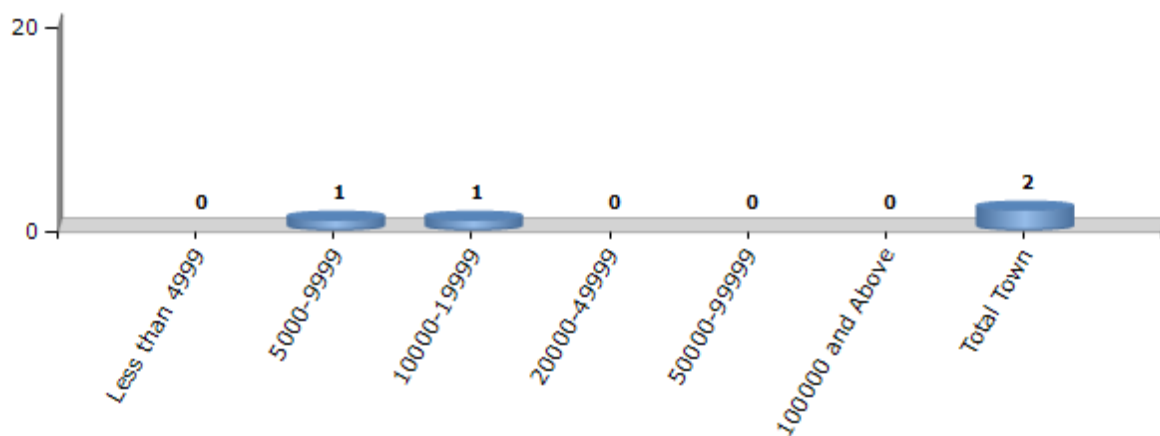
Number of Villages by Population Size - 2011



Number of Towns by Population Size - 2011

Less than 4999	5000-9999	10000-19999	20000-49999	50000-99999	100000 and Above	Total Town
0	1	1	0	0	0	2

Number of Towns by Population Size - 2011



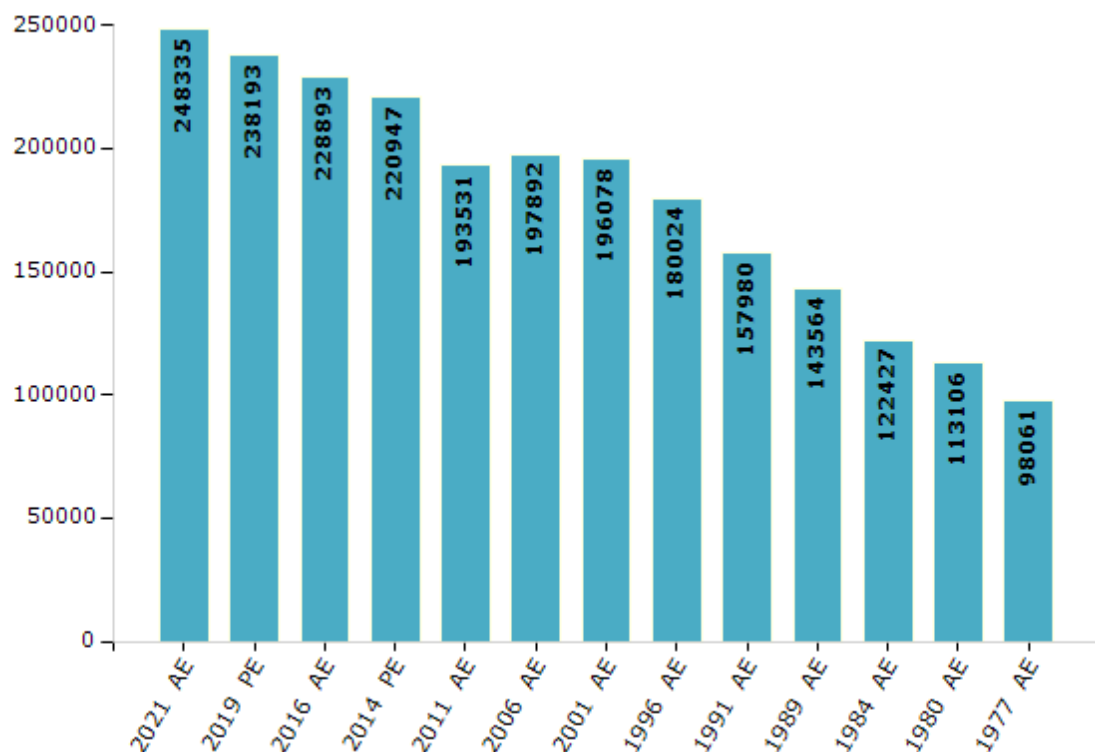
Electoral Features

Electors by Male & Female

Year	Male	Female	Others	Total
2021 AE	123493	124826	16	248335
2019 PE	119242	118938	13	238193
2016 AE	114907	113972	14	228893
2014 PE	111514	109421	12	220947
2011 AE	98681	94848	2	193531
2009 PE	-	-	-	-
2006 AE	98214	99678	-	197892
2004 PE	-	-	-	-
2001 AE	98351	97727	-	196078

Year	Male	Female	Others	Total
1999 PE	-	-	-	-
1996 AE	90751	89273	-	180024
1991 AE	80209	77771	-	157980
1989 AE	72563	71001	-	143564
1984 AE	61209	61218	-	122427
1980 AE	57258	55848	-	113106
1977 AE	48874	49187	-	98061
1971 AE	-	-	-	-
1967 AE	-	-	-	-

Number of Electors



Note : AE : Assembly Election, PE : Assembly Segment of Parliamentary Election

Historical Summary Election Results

Summary Result of Assembly Election - 2016

Candidate Name	Party	Votes	Votes %
V.Rajendran	AIADMK	80650	42.89
Govinddarasan.E.C	DMK	79668	42.36
A.Kumar	PMK	18407	9.79
R.Rajendran	TMC(M)	2948	1.57
R.Manivannan	BJP	1273	0.68
N.Ananthi	NCP	876	0.47
P.Eswaran	NTK	685	0.36
Sugumar	IND	568	0.3
Ramesh.D	IND	450	0.24
C.Anbalagan	IND	395	0.21
C.Govindarasu	IND	252	0.13
C.S.Sardhar	PTK	143	0.08
G.K.Muniraj	UMK	128	0.07
K.Thiruvenkadam	KMDK	118	0.06
R.Thanigai	YSP	113	0.06
	NOTA	1382	0.73

Polling Station Level Election Results

Number and Name of Polling Stations (PS) (2021)

Number of Polling Stations	Name of Polling Stations	Number of Polling Stations	Name of Polling Stations
1	Panchayat Union Primary School, Kalikoil 635120, East Facing, North Wing Terraced Building	17	Govt High School, Belavarthi - 635104, East Facing, North Wing Terraced Building
1A	Panchayat Union Primary School, Kalikoil 635120, East Facing, North Wing Terraced Building	18	Panchayat Union Primary School, Valluvarpuram - 635 120, South Facing, West Wing Terraced Building
2	Panchayat Union Primary School, Melkottai - 635120, West Facing, (Single Wing) Tiled Building	18A	Panchayat Union Primary School, Valluvarpuram - 635 120, South Facing, West Wing Terraced Building
3	Panchayat Union Primary School, Melkottai - 635120, East Facing, Additional Terraced Building	19	Govt High School Belavarthi, 635104, East Facing, South Wing Terraced Building
4	Panchayat Union Primary School, Chinthakampalli - 635 104, West Facing, North Wing Tiled Building	20	Panchayat Union Middle School, Dhinnur 635120, South Facing, West Wing Terraced building
5	Panchayat Union Primary School Chinthakampalli, 635 102, West Facing, South Wing Tiled Building	20A	Panchayat Union Middle School, Dhinnur 635120, South Facing, West Wing Terraced building
6	Panchayat Union Middle School Chinnamattarapalli - 635 120, West Facing, South Wing Terraced Building	21	Panchayat Union Primary School, Mathanakuppam - 635 120, East Facing, North Wing Terraced Building
7	Panchayat Union Middle School Chinnamattarapalli - 635 120, South Facing, West Wing Terraced Building	21A	Panchayat Union Primary School, Mathanakuppam - 635 120, East Facing, North Wing Terraced Building
8	Panchayat Union Primary School Medugampalli - 635120, West Facing, Single Wing Tiled Building	22	Panchayat Union Primary School, Vennampalli - 635 120, South Facing, Single Wing Tiled Building
9	Panchayat Union Primary School Othikuppam - 635120, East Facing, North Wing Terraced Building	23	Panchayat Union Primary School, Murugampallam - 635108, South Facing, Single Wing Terraced Building
10	Panchayat Union Middle School, Desupalli - 635 120, North Facing, East Wing Terraced Building	24	Panchayat Union Primary School, Murugampallam - 635 108, West Facing, Single Wing Terraced Building
10A	Panchayat Union Middle School, Desupalli - 635 120, North Facing, East Wing Terraced Building	25	St. Anthoni Hr. Sec. School, Elathagiri - 635 108, East Facing, Middle Wing Terraced Building (Room No.12)
11	Panchayat Union Middle School, Desupalli - 635 120, North Facing, West Wing Terraced Building	26	St. Anthoni Hr. Sec. School, Elathagiri - 635 108, East Facing, Middle Wing Terraced Building (Room No.11)
12	Panchayat Union Middle School, KeelPoongurthy - 635120 West Facing, North Wing Terraced Building	27	St. Antony Hr. Sec. School, Elathagiri - 635 108, East Facing, Middle Wing Terraced Building (Room No.10)
12A	Panchayat Union Middle School, KeelPoongurthy - 635120 West Facing, North Wing Terraced Building	28	St. Antony Hr. Sec. School, Elathagiri - 635 108, East Facing, Middle Wing Terraced Building (Room No.9)
13	Govt. Hr. sec. School, Varattanapalli - 635 120, South Facing, East Wing Terraced Building	29	St. Antony Hr. Sec. School, Elathagiri - 635 108, East Facing, Middle Wing Terraced Building (Room No.8)
14	Govt. Hr. sec. School, Varattanapalli - 635 120, South Facing, West Wing Terraced Building	30	St. Xavier Middle School Kandikuppam - 635 108, East Facing, North Wing Terraced Building
14A	Govt. Hr. sec. School, Varattanapalli - 635 120, South Facing, West Wing Terraced Building	31	St. Xavier Middle School Kandikuppam - 635 108, East Facing, South Wing Terraced Building
15	Govt Hr Sec School Varattanapalli 635120, North Facing, West Wing Terraced Building	32	Panchayat Union Primary School. Kurumbar Street Kandikuppam, 635 108, West Facing, Single Wing Tiled Building
15A	Govt Hr Sec School Varattanapalli 635120, North Facing, West Wing Terraced Building	32A	Panchayat Union Primary School. Kurumbar Street Kandikuppam, 635 108, West Facing, Single Wing Tiled Building
16	Govt Hr Sec School Varattanapalli 635120, North Facing, East Wing Terraced Building	33	St. Xavier middle school, Kandikuppam - 635 108, West Facing, North Wing Terraced Building

Contd....

Polling Station Level Election Results

Polling Station-wise Votes Secured by Overall Top Five Parties in Bargur Assembly in Assembly Election (AE) under Krishnagiri Parliamentary Constituency in Tamil Nadu (2021)

Number of Polling Station	Winner - Mathiazhagan D (DMK)	Runner-up - Krishnan A (AIADMK)	3rd - Karuna karan K (NTK)	4th - Ganesa Kumar S (AMMKMNKZ)	5th - Nirmala A (NPEP)	NOTA	Other	Total Votes Secured
28	273	152	22	0	0	4	0	451
29	255	94	39	2	1	2	4	397
30	402	96	54	6	1	2	10	571
31	278	203	46	5	1	0	3	536
32	241	161	49	2	0	4	3	460
32A	286	170	11	1	1	3	5	477
33	396	99	68	7	1	3	5	579
34	334	84	40	10	2	1	4	475
35	204	166	31	0	0	2	5	408
36	231	224	32	1	3	3	6	500
37	249	256	27	1	0	4	5	542
38	240	141	20	2	1	2	6	412
39	277	293	48	13	4	5	10	650
40	235	120	29	5	4	3	5	401
41	217	186	31	2	2	8	3	449
41A	258	179	11	0	3	6	8	465
42	329	419	46	7	1	13	9	824
43	424	320	48	4	1	5	19	821
44	387	267	30	5	0	8	4	701
45	330	161	49	2	2	4	8	556
46	226	171	25	2	0	6	1	431
46A	191	237	12	0	2	2	6	450
47	431	244	11	7	2	6	6	707
48	272	176	19	1	2	6	7	483
49	348	246	14	2	1	9	8	628
50	286	236	9	6	1	1	2	541
51	170	192	8	1	4	0	5	380
52	174	173	18	2	0	3	4	374
52A	156	252	11	0	1	6	4	430
53	177	140	51	2	0	3	5	378
53A	198	189	18	1	4	6	11	427
54	147	169	30	2	0	3	3	354
54A	161	233	6	1	3	2	8	414
55	194	171	26	1	0	8	2	402
55A	236	178	11	0	1	2	5	433

Contd....

Polling Station Level Election Results

Winner, Runner-up and 3rd Party Position & Winning Margin According to Polling Stations in Bargur Assembly in Assembly Election (AE) under Krishnagiri Parliamentary Constituency in Tamil Nadu (2021)

Polling Station Number	Winner Party	Winner Votes (%)	Runner-up Party	Runner-up Votes (%)	Winning Margin Votes (%)	Third Party	Third Party Votes (%)	Other Votes (%)
59A	AIADMK	215 (51.31)	DMK	181 (43.2)	34 (8.11)	NTK	7 (1.67)	16 (3.82)
60	AIADMK	415 (56.77)	DMK	234 (32.01)	181 (24.76)	NTK	55 (7.52)	27 (3.69)
61	DMK	322 (59.19)	AIADMK	177 (32.54)	145 (26.65)	IND (MM)	17 (3.13)	28 (5.15)
62	AIADMK	330 (52.88)	DMK	233 (37.34)	97 (15.54)	NTK	12 (1.92)	49 (7.85)
63	AIADMK	455 (63.11)	DMK	202 (28.02)	253 (35.09)	NTK	40 (5.55)	24 (3.33)
64	AIADMK	177 (46.34)	DMK	149 (39.01)	28 (7.33)	NTK	44 (11.52)	12 (3.14)
64A	AIADMK	210 (50.97)	DMK	165 (40.05)	45 (10.92)	NTK	22 (5.34)	15 (3.64)
65	DMK	194 (50.13)	AIADMK	145 (37.47)	49 (12.66)	NTK	36 (9.3)	12 (3.1)
65A	DMK	197 (50.64)	AIADMK	164 (42.16)	33 (8.48)	NTK	15 (3.86)	13 (3.34)
66	AIADMK	298 (45.43)	DMK	277 (42.23)	21 (3.2)	NTK	73 (11.13)	8 (1.22)
67	AIADMK	164 (55.78)	DMK	112 (38.1)	52 (17.68)	NTK	15 (5.1)	3 (1.02)
68	AIADMK	380 (57.06)	DMK	223 (33.48)	157 (23.58)	NTK	46 (6.91)	17 (2.55)
69	AIADMK	527 (65.79)	DMK	203 (25.34)	324 (40.45)	NTK	49 (6.12)	22 (2.75)
70	DMK	223 (61.43)	AIADMK	100 (27.55)	123 (33.88)	NTK	25 (6.89)	15 (4.13)
71	DMK	260 (60.05)	AIADMK	131 (30.25)	129 (29.8)	NTK	30 (6.93)	12 (2.77)
72	DMK	302 (62.79)	AIADMK	146 (30.35)	156 (32.44)	NTK	19 (3.95)	14 (2.91)
73	DMK	424 (58.73)	AIADMK	231 (31.99)	193 (26.74)	NTK	37 (5.12)	30 (4.16)
74	DMK	403 (59.97)	AIADMK	185 (27.53)	218 (32.44)	NTK	48 (7.14)	36 (5.36)
75	DMK	291 (59.88)	AIADMK	131 (26.95)	160 (32.93)	NTK	41 (8.44)	23 (4.73)
76	AIADMK	278 (44.98)	DMK	260 (42.07)	18 (2.91)	NTK	48 (7.77)	32 (5.18)
77	AIADMK	198 (45.94)	DMK	163 (37.82)	35 (8.12)	NTK	60 (13.92)	10 (2.32)
77A	DMK	219 (47.82)	AIADMK	191 (41.7)	28 (6.12)	NTK	21 (4.59)	27 (5.9)
78	AIADMK	218 (45.61)	DMK	213 (44.56)	5 (1.05)	NTK	27 (5.65)	20 (4.18)
79	DMK	402 (54.99)	AIADMK	293 (40.08)	109 (14.91)	NTK	25 (3.42)	11 (1.5)
80	DMK	214 (47.45)	AIADMK	200 (44.35)	14 (3.1)	NTK	26 (5.76)	11 (2.44)
81	AIADMK	235 (53.05)	DMK	185 (41.76)	50 (11.29)	NTK	8 (1.81)	15 (3.39)
82	DMK	263 (46.71)	AIADMK	262 (46.54)	1 (0.17)	NTK	27 (4.8)	11 (1.95)
83	DMK	279 (46.73)	AIADMK	262 (43.89)	17 (2.84)	NTK	31 (5.19)	25 (4.19)
84	AIADMK	434 (60.53)	DMK	233 (32.5)	201 (28.03)	NTK	36 (5.02)	14 (1.95)
85	AIADMK	358 (54.32)	DMK	232 (35.2)	126 (19.12)	NTK	47 (7.13)	22 (3.34)
86	DMK	334 (48.34)	AIADMK	299 (43.27)	35 (5.07)	NTK	33 (4.78)	25 (3.62)
87	DMK	230 (53.36)	AIADMK	179 (41.53)	51 (11.83)	NTK	11 (2.55)	11 (2.55)
88	DMK	221 (50.11)	AIADMK	189 (42.86)	32 (7.25)	NTK	19 (4.31)	12 (2.72)
88A	DMK	271 (58.41)	AIADMK	177 (38.15)	94 (20.26)	NTK	10 (2.16)	6 (1.29)
89	AIADMK	239 (46.23)	DMK	202 (39.07)	37 (7.16)	NTK	64 (12.38)	12 (2.32)
89A	AIADMK	259 (51.49)	DMK	208 (41.35)	51 (10.14)	NTK	25 (4.97)	11 (2.19)
90	AIADMK	262 (52.4)	DMK	201 (40.2)	61 (12.2)	NTK	20 (4)	17 (3.4)

Contd....

Socio-Economic Amenities - Rural

Access to Education Facilities

Particulars	Number of Villages (% of Population)				
	Available	Not Available	If Not Available (Distance of Nearest Facility)		
			A	B	C
Govt. Primary School	51 (99)	2 (1)	2 (1)	0 (0)	0 (0)
Private Primary School	10 (25)	43 (75)	0 (0)	0 (0)	0 (0)
Govt. Middle School	48 (94)	5 (6)	5 (6)	0 (0)	0 (0)
Private Middle School	3 (9)	50 (91)	0 (0)	0 (0)	0 (0)
Govt. Secondary School	33 (74)	20 (26)	15 (19)	5 (7)	0 (0)
Private Secondary School	4 (11)	49 (89)	0 (0)	0 (0)	0 (0)
Govt. Senior Secondary School	18 (46)	35 (54)	22 (32)	9 (13)	3 (6)
Private Senior Secondary School	3 (9)	50 (91)	0 (0)	0 (0)	0 (0)
Govt. Arts and Science Degree College	2 (6)	51 (94)	1 (3)	9 (20)	39 (68)
Private Arts and Science Degree College	0 (0)	53 (100)	1 (2)	0 (0)	1 (1)
Govt. Engineering College	1 (3)	52 (97)	2 (6)	10 (18)	32 (59)
Private Engineering College	1 (2)	52 (98)	0 (0)	2 (4)	5 (8)
Govt. Medicine College	0 (0)	53 (100)	0 (0)	0 (0)	52 (97)
Private Medicine College	0 (0)	53 (100)	0 (0)	0 (0)	1 (3)
Govt. Management Institute	0 (0)	53 (100)	1 (3)	2 (5)	7 (10)
Private Management Institute	0 (0)	53 (100)	1 (3)	10 (17)	32 (63)
Govt. Polytechnic	2 (4)	51 (96)	1 (3)	5 (11)	14 (26)
Private Polytechnic	1 (3)	52 (97)	8 (14)	11 (21)	11 (17)
Govt. Vocational Training School/ITI	2 (6)	51 (94)	2 (6)	10 (17)	26 (50)
Private Vocational Training School/ITI	0 (0)	53 (100)	0 (0)	4 (7)	9 (15)
Govt. Non Formal Training Centre	50 (97)	3 (3)	2 (1)	0 (0)	1 (2)
Private Non Formal Training Centre	0 (0)	53 (100)	0 (0)	0 (0)	0 (0)
Govt. School For Disabled	1 (3)	52 (97)	2 (4)	2 (3)	27 (45)
Private School For Disabled	1 (2)	52 (98)	3 (8)	7 (14)	10 (21)
Government Others	1 (2)	52 (98)	0 (0)	0 (0)	0 (0)
Private Others	0 (0)	53 (100)	0 (0)	0 (0)	0 (0)

Note : Distance A : Less than 5 km; B : Between 5-10 km; C : 10+ km.; Source : Data Analysis is based on 2011 Census.

DISCLAIMER

The Terms of Use and Disclaimer of Datanet India Private Limited (hereinafter referred to as "Datanet") for use of this analysis report of **Bargur Assembly Constituency (Bargur Vidhan Sabha)** :-

1. **Assembly Factbook™** is a Registered Trade Mark owned by Datanet.
2. All the maps are sketched and graphical representation only and have not been drawn to the scale and also not to represent the actual geographical area or boundary of the unit.
3. The data for the aforesaid analysis is based on authentic sources and has been culled from the various publications of Census, CSO and NSSO for district and block level data, various central and state government departments, Central & State Elections Commissions and the concerned Returning Officers' releases, Electoral Rolls, Election results and allied publications, internal assessment, surveys, estimates and analysis. Therefore, certain adjustment of data at micro level may have been done to arrive closer to the macro data.
4. Data have been provided on an "As Is" and "As AVAILABLE" basis
5. The colours shown in the maps or diagram and charts of a particular party, alliance or AC are indicative and do not represent them.
6. This publication which includes maps, sheets, graphs and data would be the property under copyright of Datanet only. The user may use these for its internal study, analysis and research purposes. It's public display, re-selling or any commercial uses by the user are not allowed.
7. Datanet has taken due care and caution in compilation and processing of data and allied information, but does not guarantee the accuracy, adequacy or completeness of any information/analysis and will be not responsible for any errors or omissions or for the results obtained from the use of such information/analysis.
8. All the contents for the publication have been culled from various authentic sources and Datanet reasonably believes such sources to be reliable, but does not make any representations, express or implied as to the accuracy or fitness of use of such information. The information or contents of the information/analysis do not constitute advice and should not be relied upon in making (or refraining from making) any decision. Any reliance placed upon the information provided by Datanet is the sole responsibility and strictly at the user's risk.
9. In no event will Datanet be liable for any damages (including, without limitation, damages for loss of business projects, or loss of profits) arising in contract, tort or otherwise from the use of or inability to use any of its contents, or from any action taken (or refrained from being taken) as a result of using the analysis or any of its contents. Datanet its directors, owners, editors, officials, employees, distributor and agents or any associate will not be liable for any errors in the information contained or any consequences arising from the use of the contents of the provided information/analysis.
10. If any provision of these terms and conditions is held invalid or illegal or unenforceable for any reason by any court of competent jurisdiction, such provision shall be severed and the remainder of provisions of the terms and conditions shall continue in full force and effect as if the Term of Use had been executed with the invalid, illegal or unenforceable provision eliminated.
11. If there are any discrepancies in the information provided, please bring it to attention of Datanet for suitable rectification measures.

Buy Online This Complete Book At
Datanet India eBooks Store

www.indiastatpublications.com

or go directly at

[http://www.indiastatpublications.com/
Assembly_factbook/Tamil_Nadu/Krishnagiri/ Bargur](http://www.indiastatpublications.com/Assembly_factbook/Tamil_Nadu/Krishnagiri/Bargur)



 **indiastat**elections

